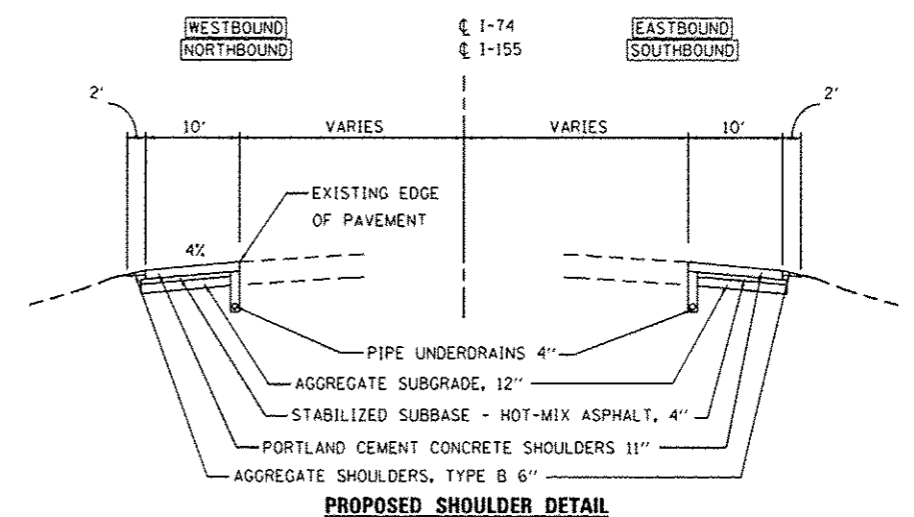


**MAINTENANCE OF TRAFFIC
TYPICAL SECTION - PRE-STAGE SUB STAGE B
I-74**

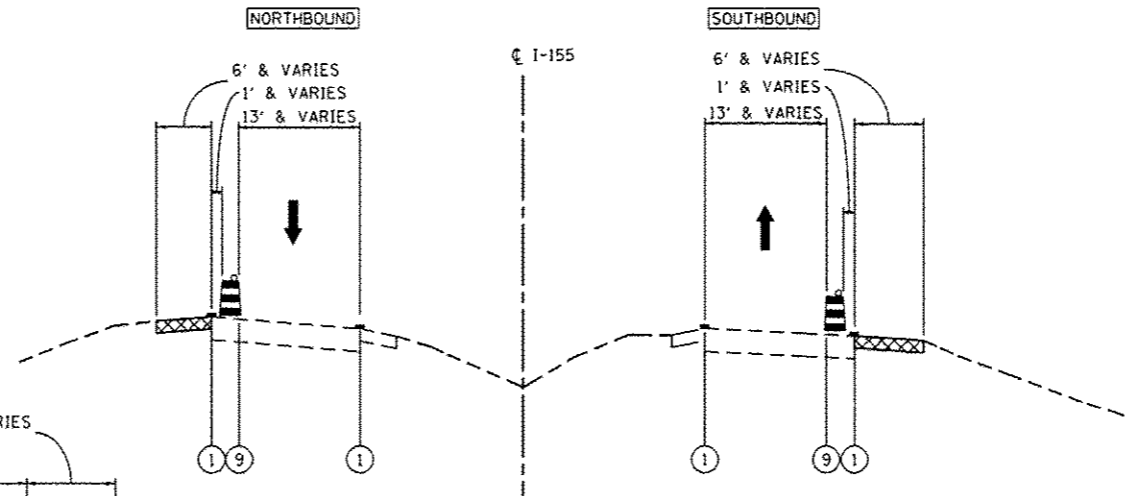
PRE STAGE SUB STAGE A -
 I-74 STA 464+55 TO STA 516+00 WB
 I-74 STA 473+00 TO STA 511+08 EB
 (SEE PROPOSED SHOULDER DETAIL)



PROPOSED SHOULDER DETAIL

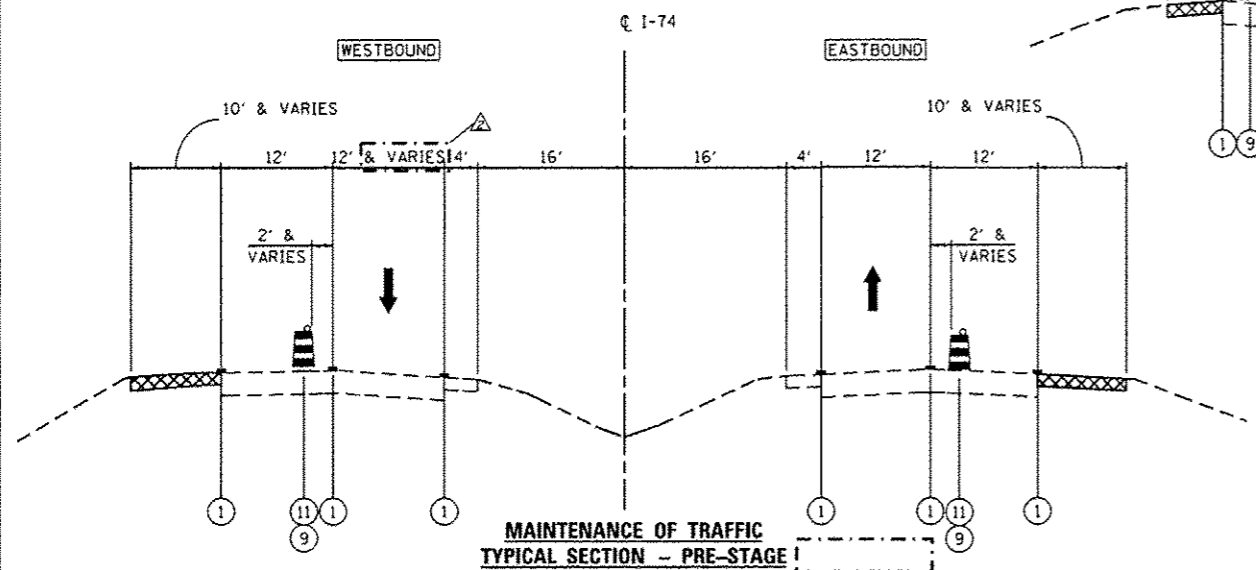
PRE STAGE SUB STAGE A -
 I-74 STA 589+09 TO STA 597+89 WB
 PRE STAGE SUB STAGE B -
 I-74 STA 461+70 TO STA 464+55 WB
 I-74 STA 596+68 TO STA 605+88 WB
 I-155 STA 35+90 TO STA 43+50 SB

PRE STAGE SUB STAGE A -
 I-74 STA 619+67 TO STA 623+50 EB
 I-155 STA 45+40 TO STA 48+28 NB
 PRE STAGE SUB STAGE B -
 I-74 STA 455+04 TO STA 473+00 EB
 I-155 STA 35+90 TO STA 37+13 NB



**MAINTENANCE OF TRAFFIC
TYPICAL SECTION - PRE-STAGE
I-155**

PRE STAGE SUB STAGE A -
 STA 9+70 TO STA 13+86 NB
 STA 11+09 TO STA 18+50 SB
 PRE STAGE SUB STAGE B -
 STA 14+96 TO STA 35+90 NB
 STA 336+53 (RAMP F) TO STA 35+90 SB



**MAINTENANCE OF TRAFFIC
TYPICAL SECTION - PRE-STAGE
I-74**

PRE STAGE SUB STAGE A -
 STA 520+00 TO STA 533+75 WB
 STA 583+13 TO STA 589+09 WB
 STA 520+23 TO STA 548+45 EB
 STA 581+26 TO STA 591+48 EB
 STA 615+04 TO STA 619+67 EB
 (OMIT ALL BRIDGES)
 PRE STAGE SUB STAGE B -
 STA 535+81 TO STA 579+12 WB
 STA 554+60 TO STA 578+50 EB
 STA 594+00 TO STA 609+51 EB
 (OMIT ALL BRIDGES)

LEGEND:

- ① EXISTING PAVEMENT MARKING
- ② TEMPORARY PAVEMENT MARKING FROM PREVIOUS STAGE
- ③ PROPOSED PAVEMENT MARKING IN PLACE
- ④ PAVEMENT MARKING, 4" SOLID WHITE
- ⑤ PAVEMENT MARKING, 8" SOLID WHITE
- ⑥ PAVEMENT MARKING, 4" SOLID YELLOW
- ⑦ PAVEMENT MARKING, 4" DOTTED WHITE (3' SKIP, 9' DASH)
- ⑧ PAVEMENT MARKING, 4" SKIP-DASH WHITE (30' SKIP, 10' DASH)
- ⑨ DRUMS WITH STEADY BURNING WARNING LIGHTS AT 25' CENTERS
- ⑩ DRUMS WITH STEADY BURNING WARNING LIGHTS AT 50' CENTERS
- ⑪ DRUMS WITH STEADY BURNING WARNING LIGHTS AT 100' CENTER
- ⑫ DRUMS WITH STEADY BURNING WARNING LIGHTS 1000' CENTERS
- ⑬ PAVEMENT MARKING, 4" SOLID DOUBLE YELLOW
- ⑭ VERTICAL DELINEATOR PANELS
- ⑮ TEMPORARY GEOTEXTILE RETAINING WALL
- ⑯ PROPOSED CONCRETE BARRIER
- ⑰ TEMPORARY CONCRETE BARRIER
- ⑱ GLARE SCREEN
- ▨ PROPOSED PAVEMENT CONSTRUCTION
- ▩ TEMPORARY PAVEMENT CONSTRUCTION
- ⊞ ON-GOING EARTHWORK FOR PROPOSED PAVEMENT

FILE NAME : D:\68620\mtr\typical181-08.dgn	DESIGNED - HTL	REVISED - 10/23/2012 HTL
USER NAME : TERRA	DRAWN - HTL	REVISED -
PLOT DATE : 7/16/2012	CHECKED - DA/LVA	REVISED -
	DATE - 7/20/2012	REVISED -



STATE OF ILLINOIS
DEPARTMENT OF TRANSPORTATION

MAINTENANCE OF TRAFFIC
TEMPORARY PAVEMENT DETAILS
SCALE: SHEET NO. 3 OF 50 SHEETS STA. TO STA.

F.A.I. RTE.	SECTION	COUNTY	TOTAL SHEETS	SHEET NO.
80-(14R)(14HB-4,14,14HV)(18R)	TAZEWELL	2433	276	
CONTRACT NO. 68620			ILLINOIS FED. AID PROJECT	