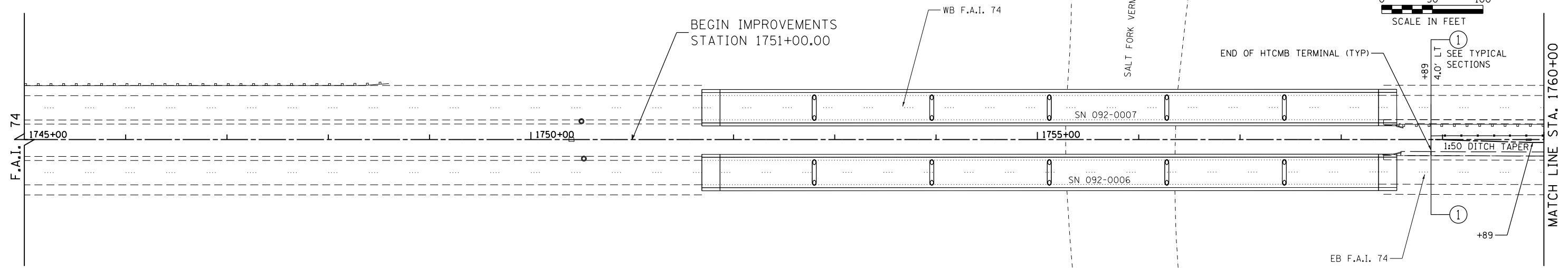
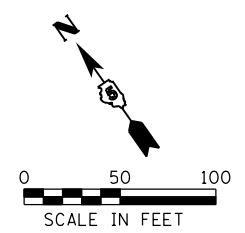



- ◆◆◆ DENOTES PIPE UNDERDRAINS, 4" (SPECIAL) AND PIPE UNDERDRAINS, 6" (SPECIAL), SEE SCHEDULE
- XX DENOTES PROPOSED TYPICAL SECTION, SEE PROPOSED TYPICAL SECTION SHEETS



SEC. 14, T19N, R12W, 2ND P.M.



PLAN	SURVEYED	BY	DATE

INFRASTRUCTURE
ENGINEERING INC.
33 West Riverside | Suite 1401 | Chicago, IL 60601
Infrastructure@infrastructureinc.com

PROFILE	SURVEYED	BY	DATE

FILE NAME = P:\P-11\2418 - IDOT 05 DURW02 & 3\UGDN\Sheets\0570968-sh-016-pl\prf1.dgn

USER NAME = jcracker	DESIGNED - DR/LC	REVISED -
PLOT SCALE = 100.0000' / in.	DRAWN - MK	REVISED -
PLOT DATE = 7/31/2012	CHECKED - RB/KK	REVISED -
	DATE - 08/02/2012	REVISED -

STATE OF ILLINOIS
DEPARTMENT OF TRANSPORTATION

PLAN & PROFILE
F.A.I. 74
SCALE: 1"=50' SHEET 1 OF 33 SHEETS STA. 1745+00.00 TO STA. 1760+00

F.A.I. RTE.	SECTION	COUNTY	TOTAL SHEETS	SHEET NO.
74	MEDIAN CABLE 2012-3	VERMILION	232	19
CONTRACT NO. 70968			ILLINOIS FED. AID PROJECT	