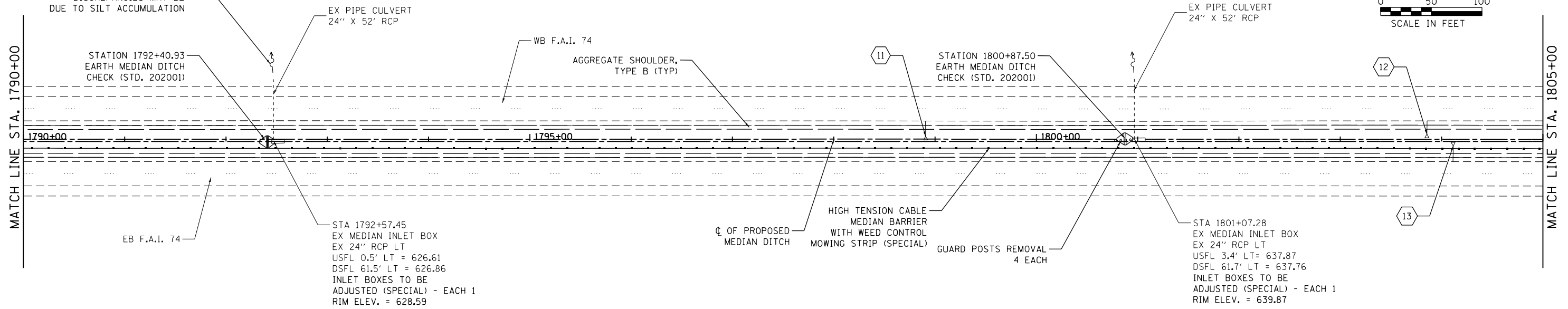
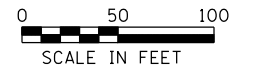


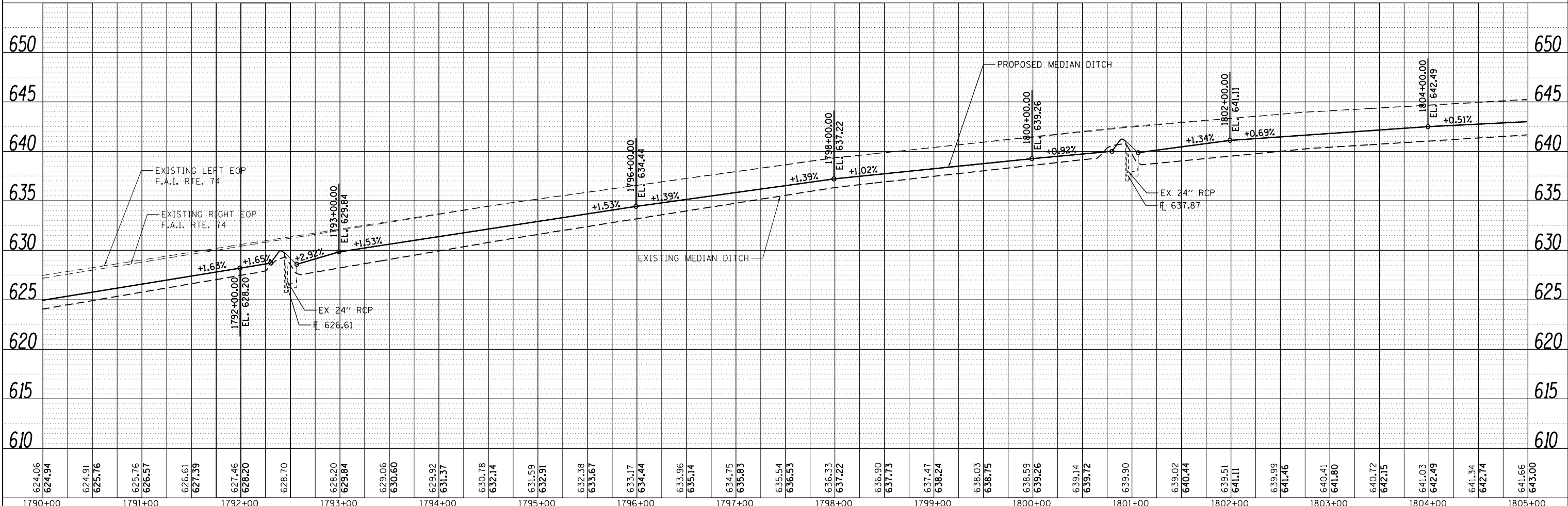
◆◆◆ DENOTES PIPE UNDERDRAINS, 4" (SPECIAL) AND PIPE UNDERDRAINS, 6" (SPECIAL), SEE SCHEDULE

XX DENOTES PROPOSED TYPICAL SECTION, SEE PROPOSED TYPICAL SECTION SHEETS

FLOW DIRECTION SHOWN CORRECTLY - SEWER INVERT DISCREPANCIES MAY BE DUE TO SILT ACCUMULATION



SEC. 14, T19N, R12W, 2ND P.M.



PLAN	SURVEYED	DATE
	PLOTTED	
	ALIGNED	
	CHECKED	
	BY	
	NO.	
	FILE NAME	

INFRASTRUCTURE  
ENGINEERING  
33 West Riverside | Suite 1040 | Chicago, IL 60606  
infrastructure@chicago.gov

PROFILE	SURVEYED	DATE
	PLOTTED	
	GRADES CHECKED	
	STRUCTURE	
	NOT AT THIS OFFICE	
	NO.	
	FILE NAME	

FILE NAME = P:\P-112418 - IDOT 05 DURW 2 & 3\05GN\Sheets\0570968-sh-019-pl\pr-f.dgn

USER NAME = jcracker	DESIGNED - DR/LC	REVISED -
DRAWN - MK	REVISOR -	
PLOT SCALE = 100.0000' / in.	CHECKED - RB/KK	REVISOR -
PLOT DATE = 7/31/2012	DATE - 08/02/2012	REVISOR -

STATE OF ILLINOIS  
DEPARTMENT OF TRANSPORTATION

PLAN & PROFILE  
F.A.I. 74

SCALE: 1"=50' SHEET 4 OF 33 SHEETS STA. 1790+00.00 TO STA. 1805+00.00

F.A.I. RTE.	SECTION	COUNTY	TOTAL SHEETS	SHEET NO.
74	MEDIAN CABLE 2012-3	VERMILION	232	22
CONTRACT NO. 70968			ILLINOIS FED. AID PROJECT	