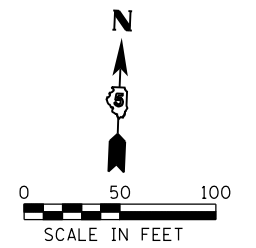
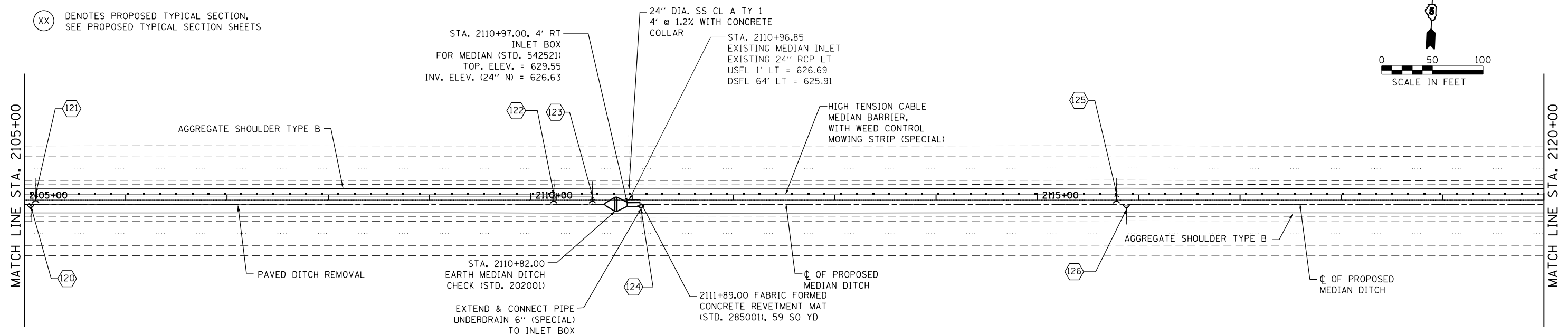


*** DENOTES PIPE UNDERDRAINS, 4" (SPECIAL) AND PIPE UNDERDRAINS, 6" (SPECIAL), SEE SCHEDULE

XX DENOTES PROPOSED TYPICAL SECTION, SEE PROPOSED TYPICAL SECTION SHEETS

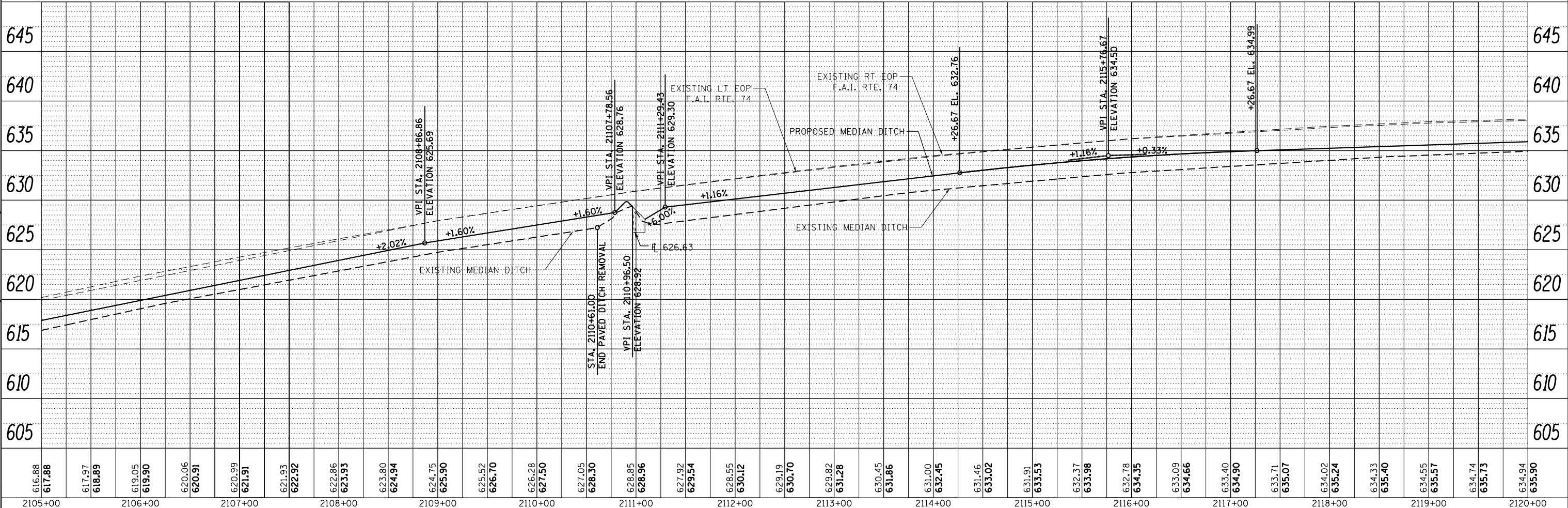


PLAN	SURVEYED	DATE
	PLOTTED	
	ALIGNED	
	CHECKED	
	FILED	
	NO.	



SEC. 14, T19N, R11W, 2ND P.M.

PROFILE	SURVEYED	DATE
	PLOTTED	
	GRADES CHECKED	
	STRUCTURE NOTATIONS OK'D	
	NO.	



FILE NAME = J:\Transportation\2011\150 IDOT FTB 158-024-330 Sheet Drawings\0570968-S11-Plan-25.dgn



USER NAME = Mfoltz	DESIGNED - JWC	REVISED -
	DRAWN - JWC	REVISED -
PLOT SCALE = 100.0000' / in.	CHECKED - JDS/MJF	REVISED -
PLOT DATE = 7/31/2012	DATE = 8/03/2012	REVISED -

STATE OF ILLINOIS
DEPARTMENT OF TRANSPORTATION

PLAN & PROFILE
F.A.I. 74

SCALE: 1"=50' SHEET NO. 25 OF 33 SHEETS STA. 2105+00.00 TO STA. 2120+00.00

F.A.I. RTE.	SECTION	COUNTY	TOTAL SHEETS	SHEET NO.
74	MEDIAN CABLE 2012-3	VERMILION	232	43
CONTRACT NO. 70968				
ILLINOIS FED. AID PROJECT				