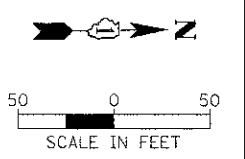
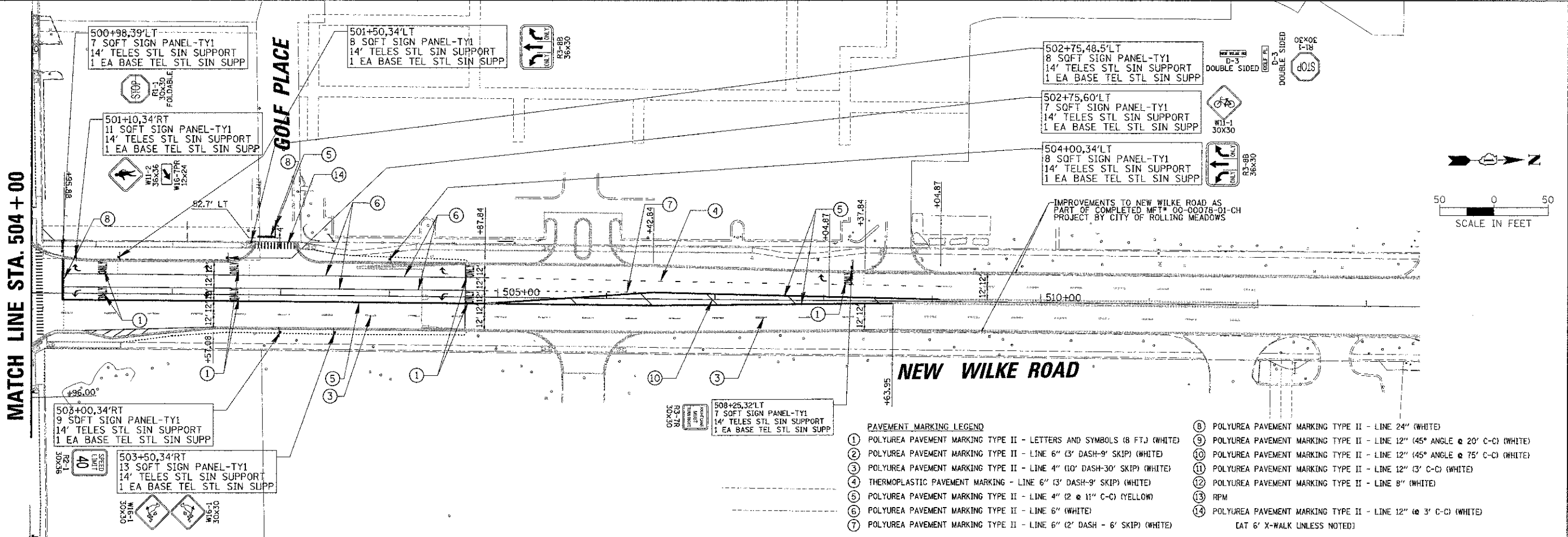
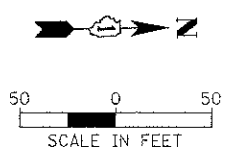
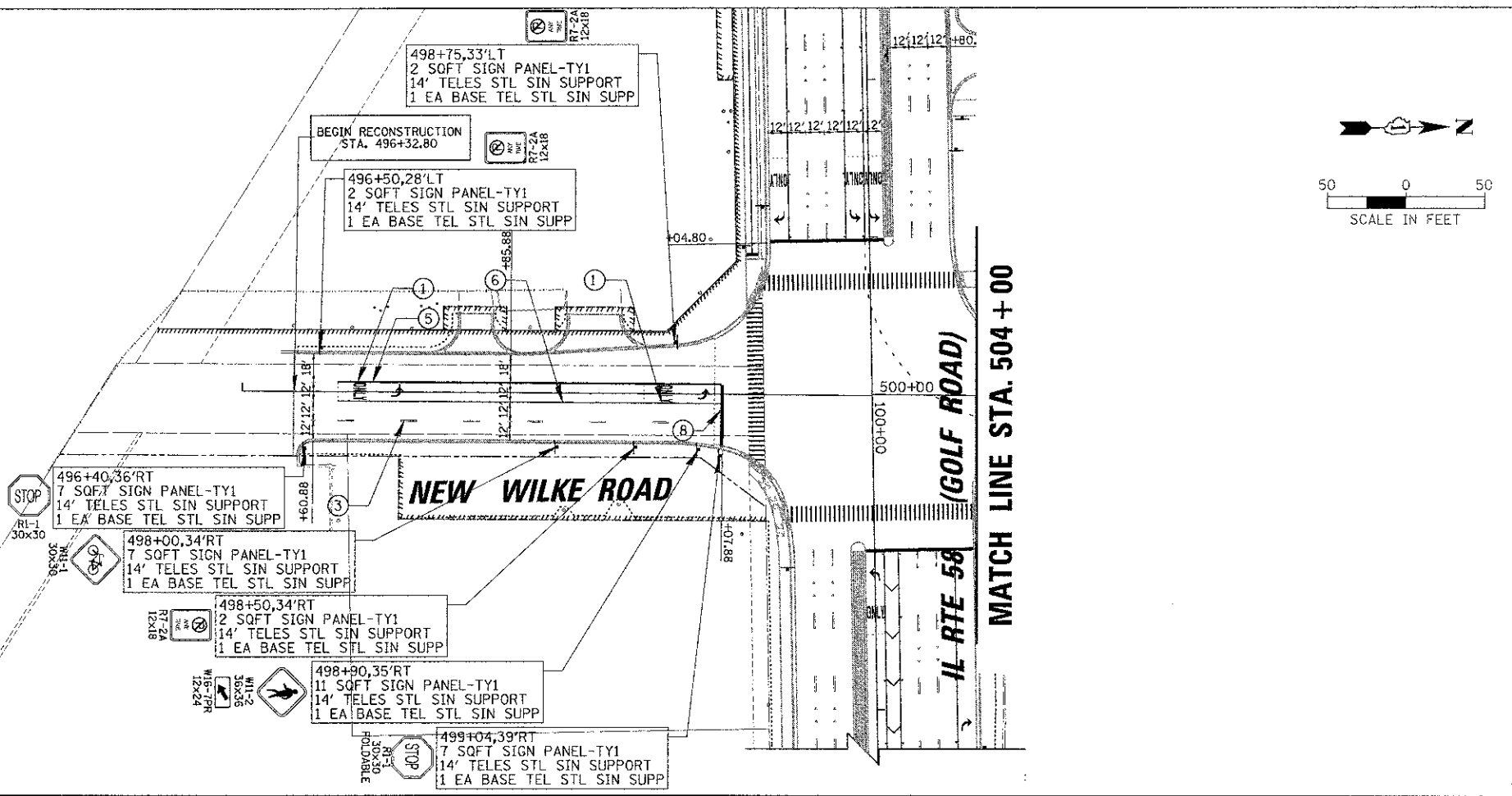


**JANE ADDAMS  
MEMORIAL TOLLWAY  
I-90**



- PAVEMENT MARKING LEGEND**
- ① POLYUREA PAVEMENT MARKING TYPE II - LETTERS AND SYMBOLS (8 FT.) (WHITE)
  - ② POLYUREA PAVEMENT MARKING TYPE II - LINE 6" (3' DASH-9' SKIP) (WHITE)
  - ③ POLYUREA PAVEMENT MARKING TYPE II - LINE 4" (10' DASH-30' SKIP) (WHITE)
  - ④ THERMOPLASTIC PAVEMENT MARKING - LINE 6" (3' DASH-9' SKIP) (WHITE)
  - ⑤ POLYUREA PAVEMENT MARKING TYPE II - LINE 4" (2 @ 11" C-C) (YELLOW)
  - ⑥ POLYUREA PAVEMENT MARKING TYPE II - LINE 6" (WHITE)
  - ⑦ POLYUREA PAVEMENT MARKING TYPE II - LINE 6" (2' DASH - 6' SKIP) (WHITE)
  - ⑧ POLYUREA PAVEMENT MARKING TYPE II - LINE 24" (WHITE)
  - ⑨ POLYUREA PAVEMENT MARKING TYPE II - LINE 12" (45° ANGLE @ 20' C-C) (WHITE)
  - ⑩ POLYUREA PAVEMENT MARKING TYPE II - LINE 12" (45° ANGLE @ 75' C-C) (WHITE)
  - ⑪ POLYUREA PAVEMENT MARKING TYPE II - LINE 12" (3' C-C) (WHITE)
  - ⑫ POLYUREA PAVEMENT MARKING TYPE II - LINE 8" (WHITE)
  - ⑬ RPM
  - ⑭ POLYUREA PAVEMENT MARKING TYPE II - LINE 12" @ 3' C-C (WHITE)
- [AT 6' X-WALK UNLESS NOTED]

FILE NAME =	USER NAME = mgoldeberg	DESIGNED - BLL	REVISED - 10-22-12	<b>STATE OF ILLINOIS DEPARTMENT OF TRANSPORTATION</b>		<b>IL RTE 58 (GOLF ROAD) AND NEW WILKE ROAD IMPROVEMENTS PAVEMENT MARKING AND SIGNING PLANS NEW WILKE ROAD</b>		F.A.P. RTE.	SECTION	COUNTY	TOTAL SHEET NO.
PLCT SCALE = 50'	PLCT DATE = 10/17/2012	DRAWN - PMM	REVISED - 10/16/12 E.L.M. PR ROW AT NE CORNER GOLF / NEW WILKE. IMPROVEMENTS REVISED TO FIT WITHIN EX ROW.					0559	00-00078-00-CH	COOK	116
				SCALE: 50'		SHEET NO. 3 OF 3 SHEETS   STA. 496+36.30 TO STA. 515+25		CONTRACT NO. 83735			
								FED. ROAD DIST. NO.   ILLINOIS FED. AID PROJECT			