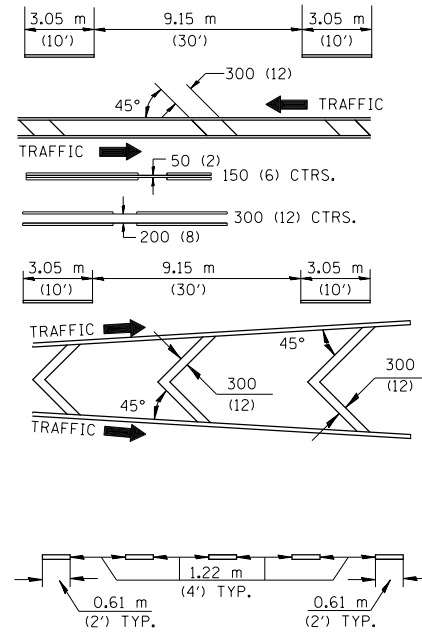


F.A.P. RTE.	SECTION	COUNTY	TOTAL SHEETS	SHEET NO.
729		VERMILION	298	110
STA. 93+951.420		TO STA. 94+275.000		
FED. ROAD DIST. NO.		ILLINOIS	FED. AID PROJECT	
• 36(W,RS-1) & 34Z-2(W,RS) CONTRACT #90939				

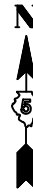
TYPICAL PAVEMENT MARKING LEGEND

- 1 100 (4) SKIP-DASH (YELLOW)
- 2 100 (4) SOLID (YELLOW)
- 3 300 (12) DIAGONAL (YELLOW)
- 4 100 (4) DOUBLE YELLOW (NARROW)
- 5 100 (4) DOUBLE YELLOW (WIDE)
- 6 SYMBOLS
- 7 100 (4) SKIP-DASH (WHITE)
- 8 100 (4) SOLID (WHITE)
- 9 300 (12) DIAGONAL (WHITE)
- 10 150 (6) CROSS WALK (WHITE)
- 11 600 (24) STOP BAR (WHITE)
- 12 200 (8) SOLID (WHITE)
- 13 100 (4) LANE LINE EXTENSIONS (WHITE)
- 14 RESERVED



TYPICAL PAVEMENT MARKERS LEGEND

- ◁ ONE-WAY CRYSTAL MARKER
- ◆ TWO-WAY AMBER MARKER
- ◄ ONE-WAY AMBER MARKER



THERMOPLASTIC PAVEMENT MARKING -- LINE 150 mm

STATION TO STATION	TYPE	METER
U.S. ROUTE 136		
94+066.4	WHITE - CROSSWALKS	47.9
94+092.8	SOLID	42.7
	SUBTOTAL	90.6
SHEET TOTAL 90.6		

PAINT PAVEMENT MARKING -- LINE 150 mm

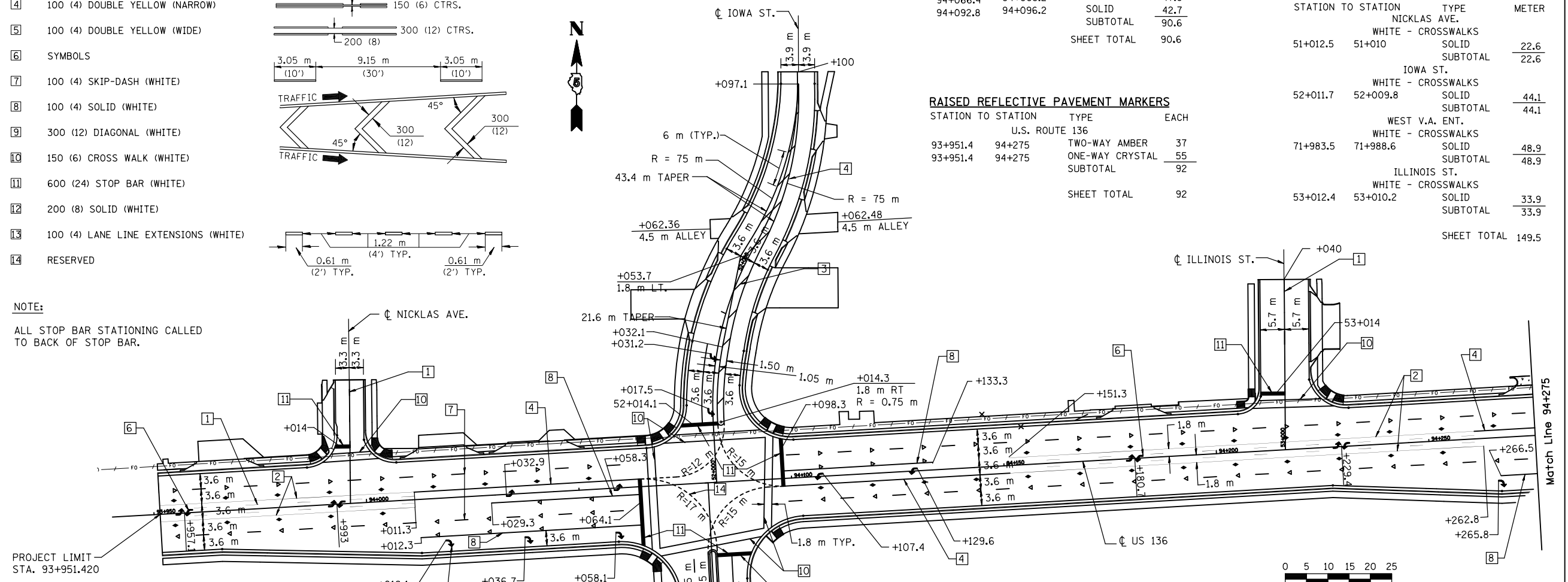
STATION TO STATION	TYPE	METER
NICKLAS AVE.		
51+012.5	WHITE - CROSSWALKS	22.6
	SOLID	22.6
	SUBTOTAL	45.2
IOWA ST.		
52+011.7	WHITE - CROSSWALKS	44.1
	SOLID	44.1
	SUBTOTAL	88.2
WEST V.A. ENT.		
71+983.5	WHITE - CROSSWALKS	48.9
	SOLID	48.9
	SUBTOTAL	97.8
ILLINOIS ST.		
53+012.4	WHITE - CROSSWALKS	33.9
	SOLID	33.9
	SUBTOTAL	67.8
SHEET TOTAL 149.5		

RAISED REFLECTIVE PAVEMENT MARKERS

STATION TO STATION	TYPE	EACH
U.S. ROUTE 136		
93+951.4	94+275 TWO-WAY AMBER	37
93+951.4	94+275 ONE-WAY CRYSTAL	55
	SUBTOTAL	92
SHEET TOTAL 92		

NOTE:

ALL STOP BAR STATIONING CALLED TO BACK OF STOP BAR.



THERMOPLASTIC PAVEMENT MARKING -- LINE 100 mm

STATION TO STATION	TYPE	METER
U.S. ROUTE 136		
WHITE		
LT 93+951.4	94+064.1 SKIP-DASH	28.2
RT 93+951.4	94+064.1 SKIP-DASH	28.2
LT 94+098.3	94+275 SKIP-DASH	46.0
RT 94+098.3	94+275 SKIP-DASH	46.0
	SUBTOTAL	148.4
WHITE		
LT 93+951.4	94+133.3 SOLID	35
RT 93+951.4	94+064.1 SOLID	34.8
RT 94+012.3	94+064.1 SOLID	51.8
RT 94+266.5	94+275 SOLID	8.5
	SUBTOTAL	130.1
YELLOW		
LT 93+951.4	94+011.3 SKIP-DASH	15.3
RT 93+951.4	94+011.3 SKIP-DASH	15.3
LT 94+151.3	94+262.8 SKIP-DASH	27.5
RT 94+151.3	94+262.8 SKIP-DASH	27.5
	SUBTOTAL	85.6
YELLOW		
LT 93+951.4	94+011.3 SOLID	59.9
RT 93+951.4	94+011.3 SOLID	59.9
LT 94+011.3	94+064.1 SOLID	105.6
RT 94+098.3	94+151.3 SOLID	106
LT 94+151.3	94+275 SOLID	123.7
RT 94+151.3	94+275 SOLID	123.7
	SUBTOTAL	578.8
SHEET TOTAL 942.8		

PAINT PAVEMENT MARKING -- LINE 100 mm

STATION TO STATION	TYPE	METER
NICKLAS AVE.		
YELLOW		
51+014	51+029 SKIP-DASH	5.9
	SUBTOTAL	5.9
IOWA ST.		
WHITE		
LT 52+014.1	52+032.1 SOLID	18
	SUBTOTAL	18
YELLOW		
52+13.5	52+100 SOLID	328.2
	SUBTOTAL	328.2
WEST V.A. ENT.		
WHITE		
LT 71+950	71+982.6 SKIP-DASH	9.2
	SUBTOTAL	9.2
WHITE		
RT 71+950	71+982.6 SOLID	32.6
	SUBTOTAL	32.6
YELLOW		
71+950	71+971.2 SOLID	84.5
	SUBTOTAL	84.5
ILLINOIS ST.		
YELLOW		
53+014	53+040 SKIP-DASH	7.7
	SUBTOTAL	7.7
SHEET TOTAL 486.1		

PAINT PAVEMENT MARKING -- LINE 300 mm

STATION TO STATION	TYPE	METER
IOWA ST.		
YELLOW		
52+13.5	52+097.1 SOLID	39
	SUBTOTAL	39
WEST V.A. ENT.		
YELLOW		
71+950	71+971.2 SOLID	3.7
	SUBTOTAL	3.7
SHEET TOTAL 42.7		

THERMOPLASTIC PAVEMENT MARKING -- LINE 600 mm

STATION TO STATION	TYPE	METER
U.S. ROUTE 136		
WHITE - STOPBARS		
LT 94+097.7	94+098.3 SOLID	11.3
RT 94+064.1	94+064.7 SOLID	15.8
	SUBTOTAL	27.1
SHEET TOTAL 27.1		

THERMOPLASTIC PAVEMENT MARKING -- LETTERS AND SYMBOLS

STATION TO STATION	TYPE	COLOR	SQ.M.
U.S. ROUTE 136			
LT93+952	94+275 ARROW	WHITE	23.6
	SUBTOTAL		23.6
SHEET TOTAL 23.6			

PAINT PAVEMENT MARKING -- LINE 600 mm

STATION TO STATION	TYPE	METER
NICKLAS AVE.		
WHITE - STOPBARS		
LT 51+013.4	51+014 SOLID	3.6
	SUBTOTAL	3.6
IOWA ST.		
WHITE - STOPBARS		
LT 52+013.5	52+014.1 SOLID	9
	SUBTOTAL	9
WEST V.A. ENT.		
WHITE - STOPBARS		
RT 71+982.6	71+983.2 SOLID	8.2
	SUBTOTAL	8.2
ILLINOIS ST.		
WHITE - STOPBARS		
LT 53+013.4	53+014 SOLID	5.7
	SUBTOTAL	5.7
SHEET TOTAL 26.5		

PAINT PAVEMENT MARKING -- LETTERS AND SYMBOLS

STATION TO STATION	TYPE	COLOR	SQ.M.
IOWA ST.			
RT52+014	52+032 ARROW	WHITE	3
	SUBTOTAL		3
WEST V.A. ENT.			
71+956	71+982 ARROW	WHITE	8.2
	SUBTOTAL		8.2
SHEET TOTAL 11.2			

REVISIONS	
NAME	DATE

ILLINOIS DEPARTMENT OF TRANSPORTATION
PAVEMENT MARKINGS
U.S. ROUTE 136
 SCALE 1:500 DRAWN BY WX
 DATE 08/03 CHECKED BY IYL

c:\pw\work\p\midot\ceer\lock\j\d0313241\sect3\pave1.dgn
 8/17/2012