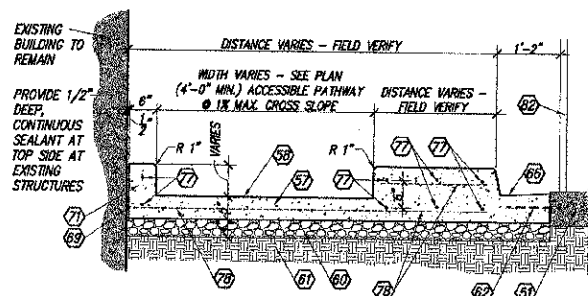
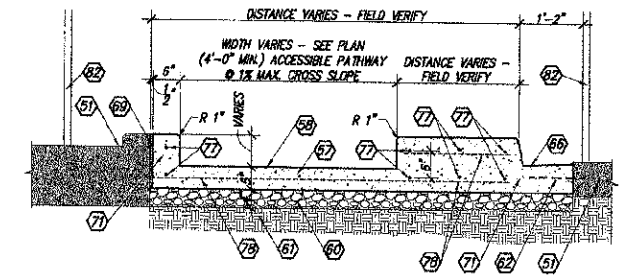


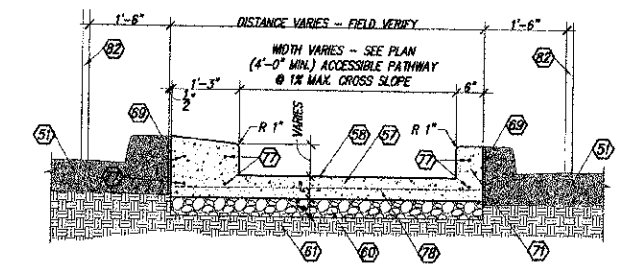
1 SECTION THRU NEW STREETSCAPE IMPROVEMENTS  
 C3.2  
 SCALE: 3/4" = 1'-0"



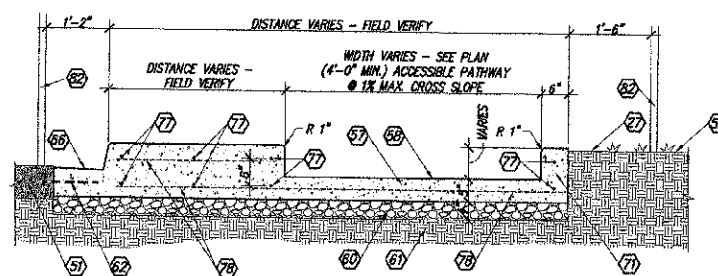
2 SECTION THRU NEW STREETSCAPE IMPROVEMENTS  
 C3.2  
 SCALE: 3/4" = 1'-0"



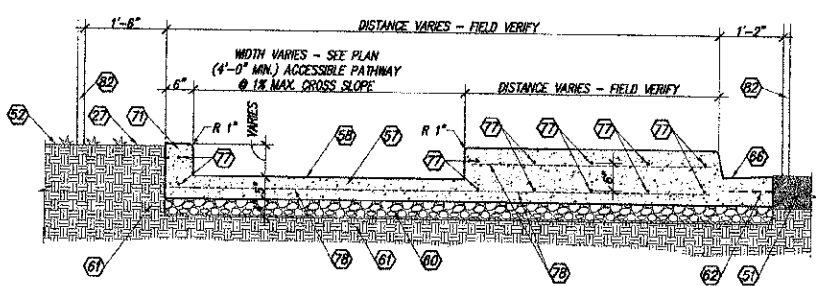
3 SECTION THRU NEW STREETSCAPE IMPROVEMENTS  
 C3.2  
 SCALE: 3/4" = 1'-0"



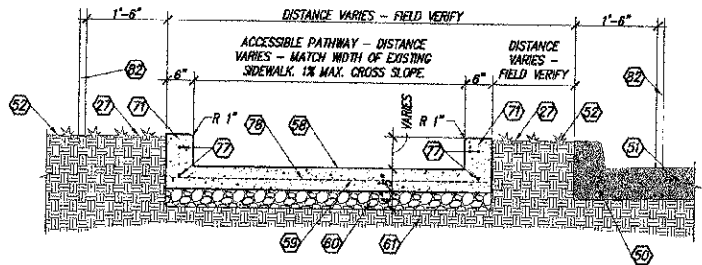
4 SECTION THRU NEW STREETSCAPE IMPROVEMENTS  
 C3.2  
 SCALE: 3/4" = 1'-0"



5 SECTION THRU NEW STREETSCAPE IMPROVEMENTS  
 C3.2  
 SCALE: 3/4" = 1'-0"



6 SECTION THRU NEW STREETSCAPE IMPROVEMENTS  
 C3.2  
 SCALE: 3/4" = 1'-0"



7 SECTION THRU NEW STREETSCAPE IMPROVEMENTS  
 C3.2  
 SCALE: 3/4" = 1'-0"



ROUTE	SECTION	CITY	TOTAL SHEETS	SHEET #
IL 34 & IL 37	10-00061-00-SW	CITY OF BENTON	19	13

FEDERAL PROJECT NO. TE-0008(1sg)  
 CONTRACT NO. 99486

PROJECT NO. 11-10-078  
 DATE: AUGUST 28, 2012  
 DRAWN: MLW  
 APPR: RGW

SHEET NUMBER  
**C3.2**