
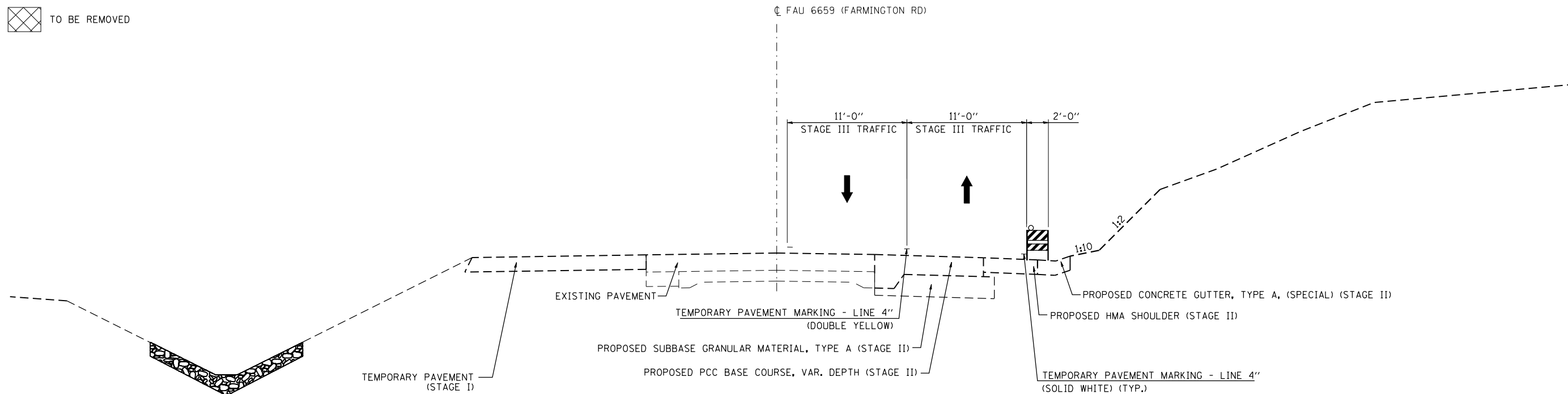


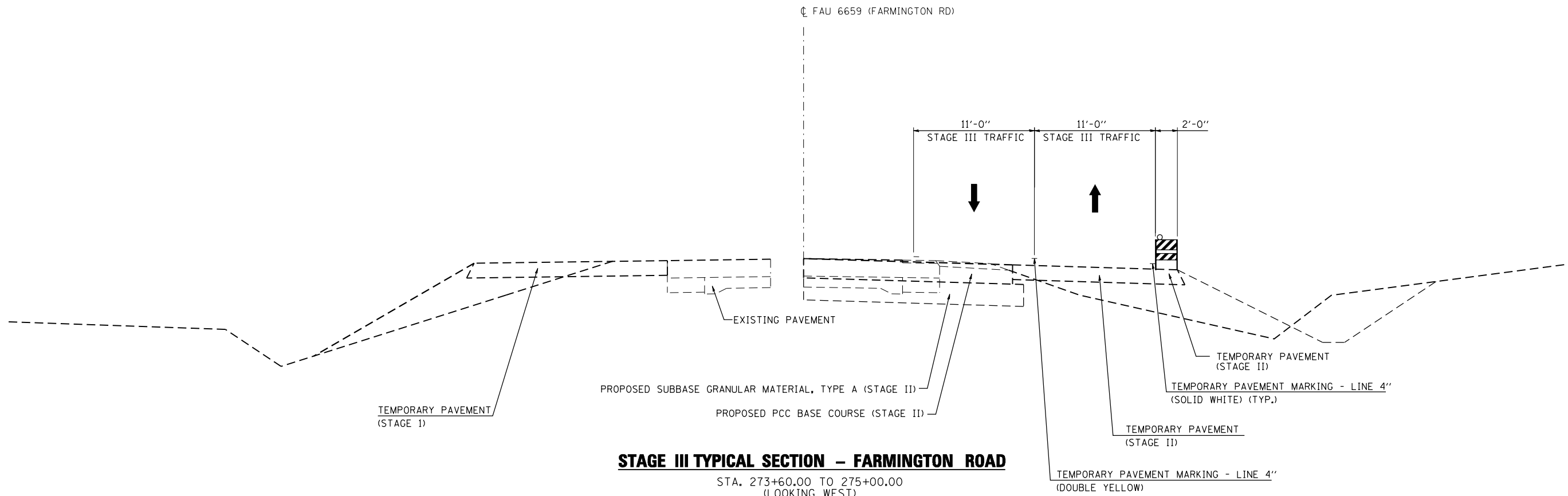
**LEGEND**

 TO BE REMOVED



**STAGE III TYPICAL SECTION – FARMINGTON ROAD**

STA. 275+00.00 TO 281+00.00  
(LOOKING WEST)



**STAGE III TYPICAL SECTION – FARMINGTON ROAD**

STA. 273+60.00 TO 275+00.00  
(LOOKING WEST)

FILE NAME = D:\68185-SHT-STAGING\_3-TYP.dgn

design firm  
no. 184001036



|                           |                   |         |
|---------------------------|-------------------|---------|
| USER NAME = gjameson      | DESIGNED - JAC    | REVISED |
|                           | CHECKED - RKA/CWC | REVISED |
| PLOT SCALE = 10.00' / IN. | DRAWN - GSJ       | REVISED |
| PLOT DATE = 8/14/2018     | CHECKED - CWC/RKA | REVISED |

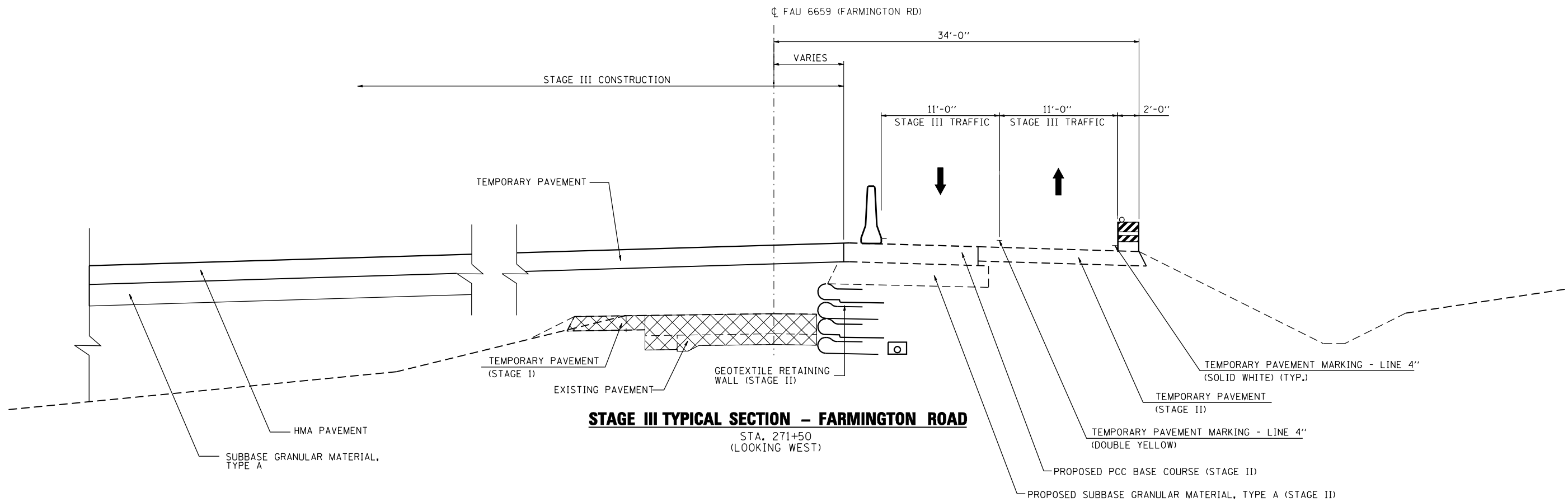
**STATE OF ILLINOIS  
DEPARTMENT OF TRANSPORTATION**

**TRAFFIC CONTROL TYPICAL SECTIONS STAGE III  
FARMINGTON ROAD IMPROVEMENT**

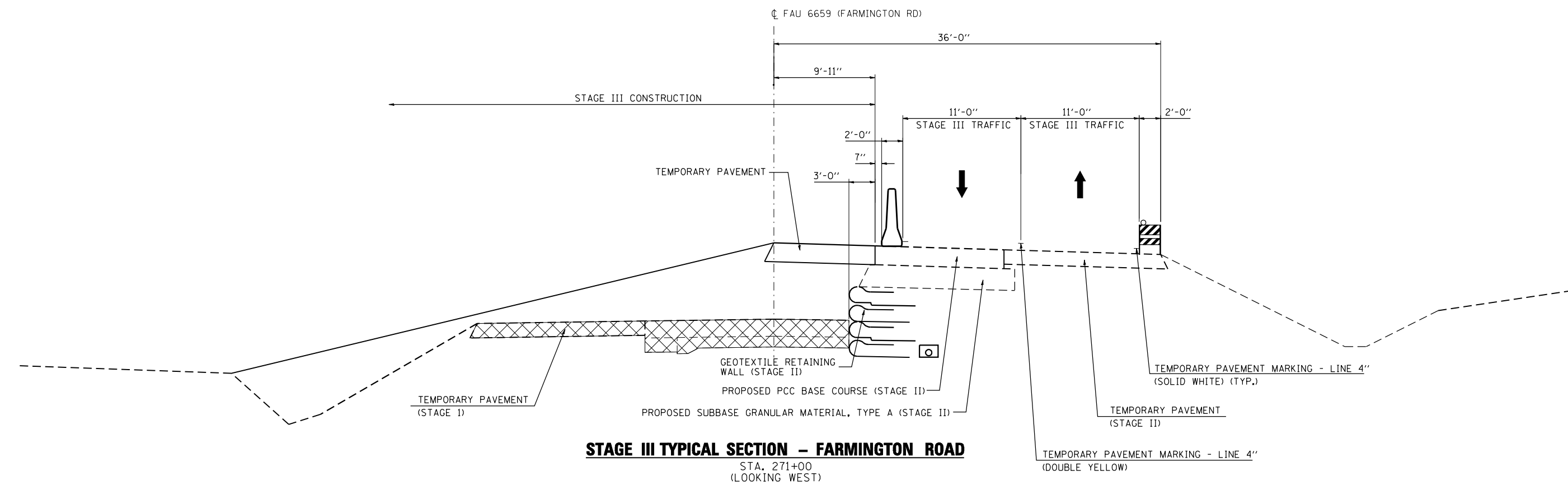
SCALE: 1" = 5'    SHEET NO. 1 OF 4 SHEETS    STA.    TO STA.

| F.A. RTE.          | SECTION             | COUNTY | TOTAL SHEETS | SHEET NO. |
|--------------------|---------------------|--------|--------------|-----------|
| 6659               | 11(N,BR-1,RS-4,W-1) | PEORIA | 577          | 201       |
| CONTRACT NO. 68185 |                     |        |              |           |

ILLINOIS FED. AID PROJECT




**STAGE III TYPICAL SECTION - FARMINGTON ROAD**  
 STA. 271+50  
 (LOOKING WEST)



**STAGE III TYPICAL SECTION - FARMINGTON ROAD**  
 STA. 271+00  
 (LOOKING WEST)

FILE NAME = D:\68185-SHT-STAGING\_3-TYP.dgn

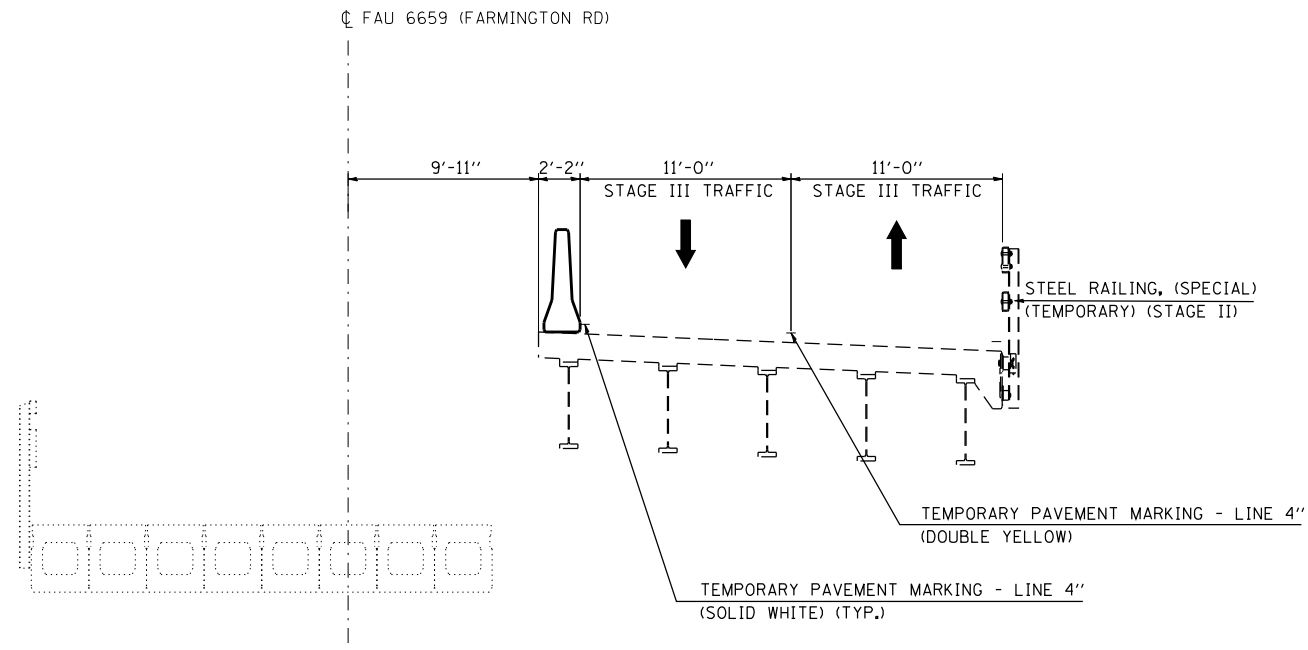


|                           |                   |         |
|---------------------------|-------------------|---------|
| USER NAME = gjameson      | DESIGNED - JAC    | REVISED |
|                           | CHECKED - RKA/CWC | REVISED |
| PLOT SCALE = 10.00' / IN. | DRAWN - GSJ       | REVISED |
| PLOT DATE = 8/14/2018     | CHECKED - CWC/RKA | REVISED |

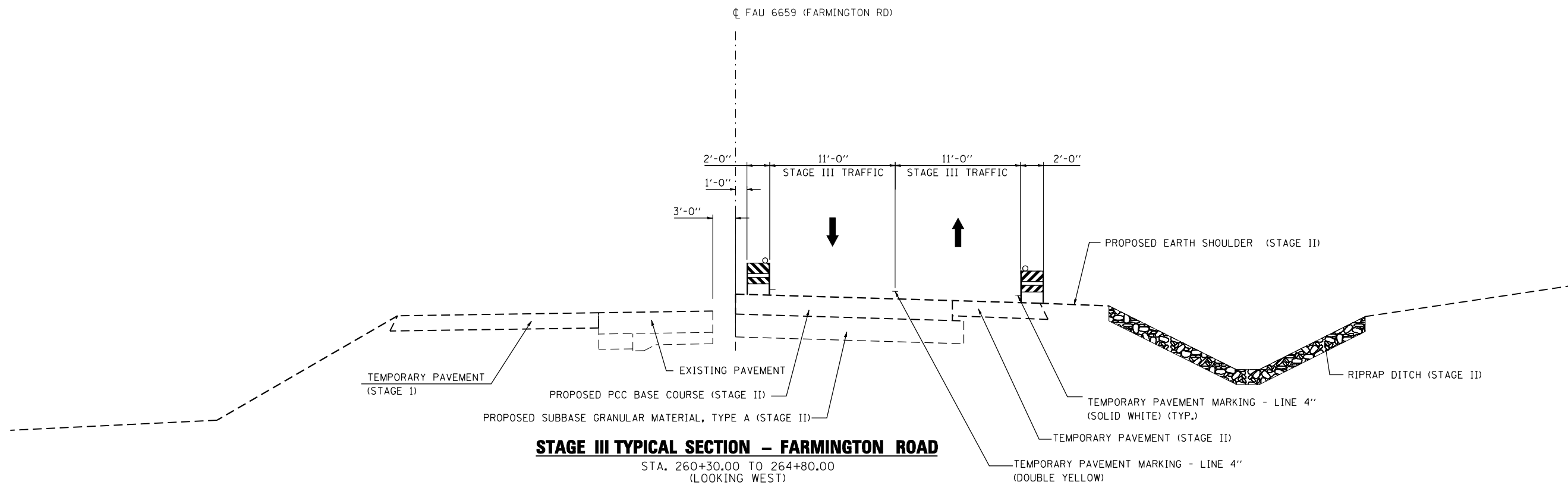
**STATE OF ILLINOIS  
 DEPARTMENT OF TRANSPORTATION**

**TRAFFIC CONTROL TYPICAL SECTIONS STAGE III  
 FARMINGTON ROAD IMPROVEMENT**  
 SCALE: 1" = 5'    SHEET NO. 2 OF 4 SHEETS    STA.    TO STA.

| F.A. RTE.                 | SECTION             | COUNTY | TOTAL SHEETS | SHEET NO. |
|---------------------------|---------------------|--------|--------------|-----------|
| 6659                      | 11(N,BR-1,RS-4,W-1) | PEORIA | 577          | 202       |
| CONTRACT NO. 68185        |                     |        |              |           |
| ILLINOIS FED. AID PROJECT |                     |        |              |           |



**STAGE III TYPICAL SECTION – FARMINGTON ROAD BRIDGE**  
(LOOKING WEST)



**STAGE III TYPICAL SECTION – FARMINGTON ROAD**  
STA. 260+30.00 TO 264+80.00  
(LOOKING WEST)

FILE NAME = D:\68185-SHT-STAGING\_3-TYP.dgn

design firm  
no. 184001036



|                           |                   |         |
|---------------------------|-------------------|---------|
| USER NAME = gjameson      | DESIGNED - JAC    | REVISED |
|                           | CHECKED - RKA/CWC | REVISED |
| PLOT SCALE = 10.00' / IN. | DRAWN - GSJ       | REVISED |
| PLOT DATE = 8/14/2018     | CHECKED - CWC/RKA | REVISED |

**STATE OF ILLINOIS  
DEPARTMENT OF TRANSPORTATION**

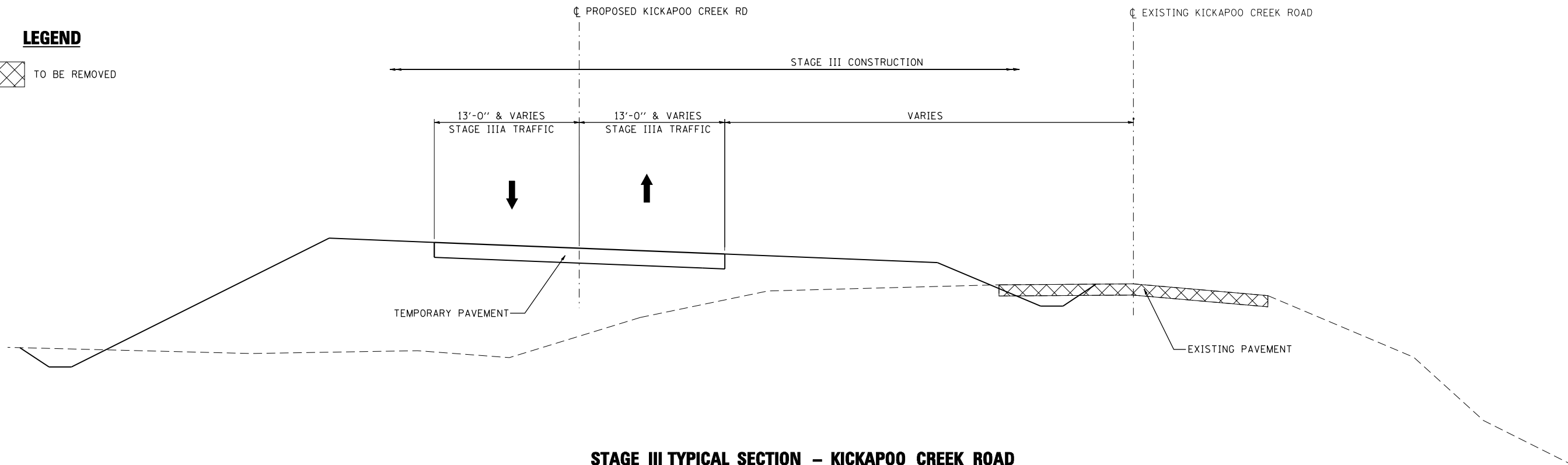
**TRAFFIC CONTROL TYPICAL SECTIONS STAGE III  
FARMINGTON ROAD IMPROVEMENT**

SCALE: 1" = 5'      SHEET NO. 3 OF 4 SHEETS      STA.      TO STA.

| F.A. RTE.          | SECTION             | COUNTY | TOTAL SHEETS | SHEET NO. |
|--------------------|---------------------|--------|--------------|-----------|
| 6659               | 11(N,BR-1,RS-4,W-1) | PEORIA | 577          | 203       |
| CONTRACT NO. 68185 |                     |        |              |           |

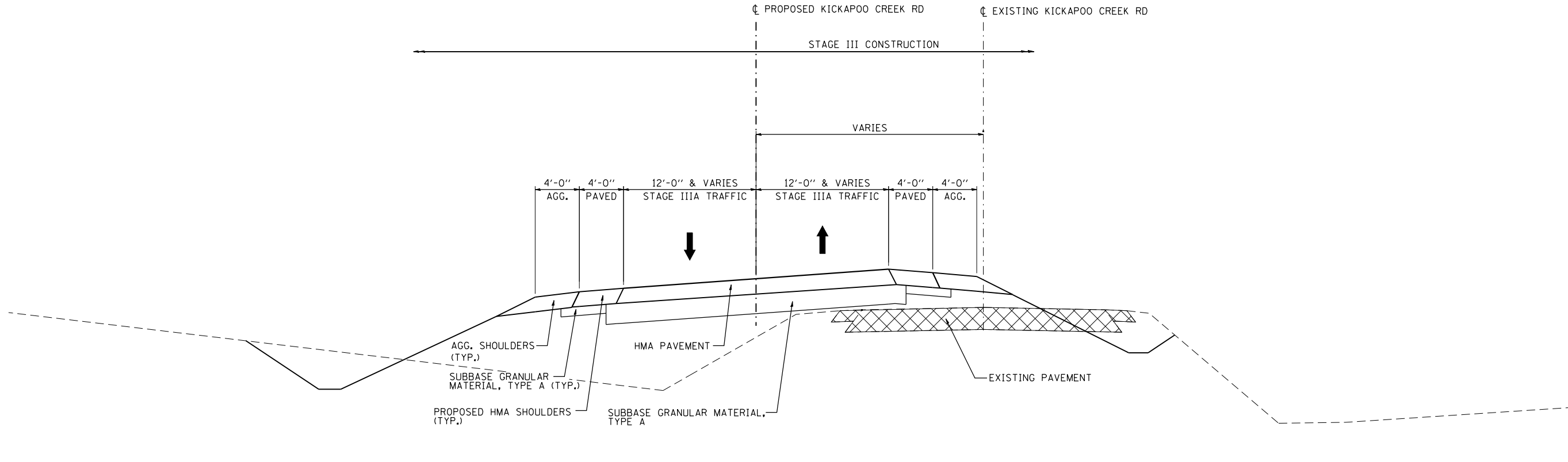
ILLINOIS FED. AID PROJECT

**LEGEND**  
 TO BE REMOVED



**STAGE III TYPICAL SECTION – KICKAPOO CREEK ROAD**


STA. 98+70.00 TO 100+00.00  
(LOOKING NORTH)



**STAGE III TYPICAL SECTION – KICKAPOO CREEK ROAD**

STA. 91+00.00 TO 98+70.00  
(LOOKING NORTH)

FILE NAME = D:\68185-SHT-STAGING\_3-TYP.dgn



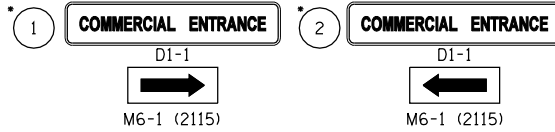
|                           |                   |         |
|---------------------------|-------------------|---------|
| USER NAME = gjameson      | DESIGNED - JAC    | REVISED |
|                           | CHECKED - RKA/CWC | REVISED |
| PLOT SCALE = 10.00' / IN. | DRAWN - GSJ       | REVISED |
| PLOT DATE = 8/14/2018     | CHECKED - CWC/RKA | REVISED |

**STATE OF ILLINOIS  
DEPARTMENT OF TRANSPORTATION**

**TRAFFIC CONTROL TYPICAL SECTIONS STAGE III  
FARMINGTON ROAD IMPROVEMENT**

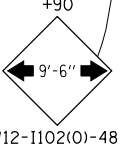

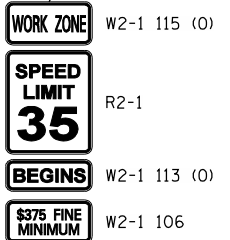
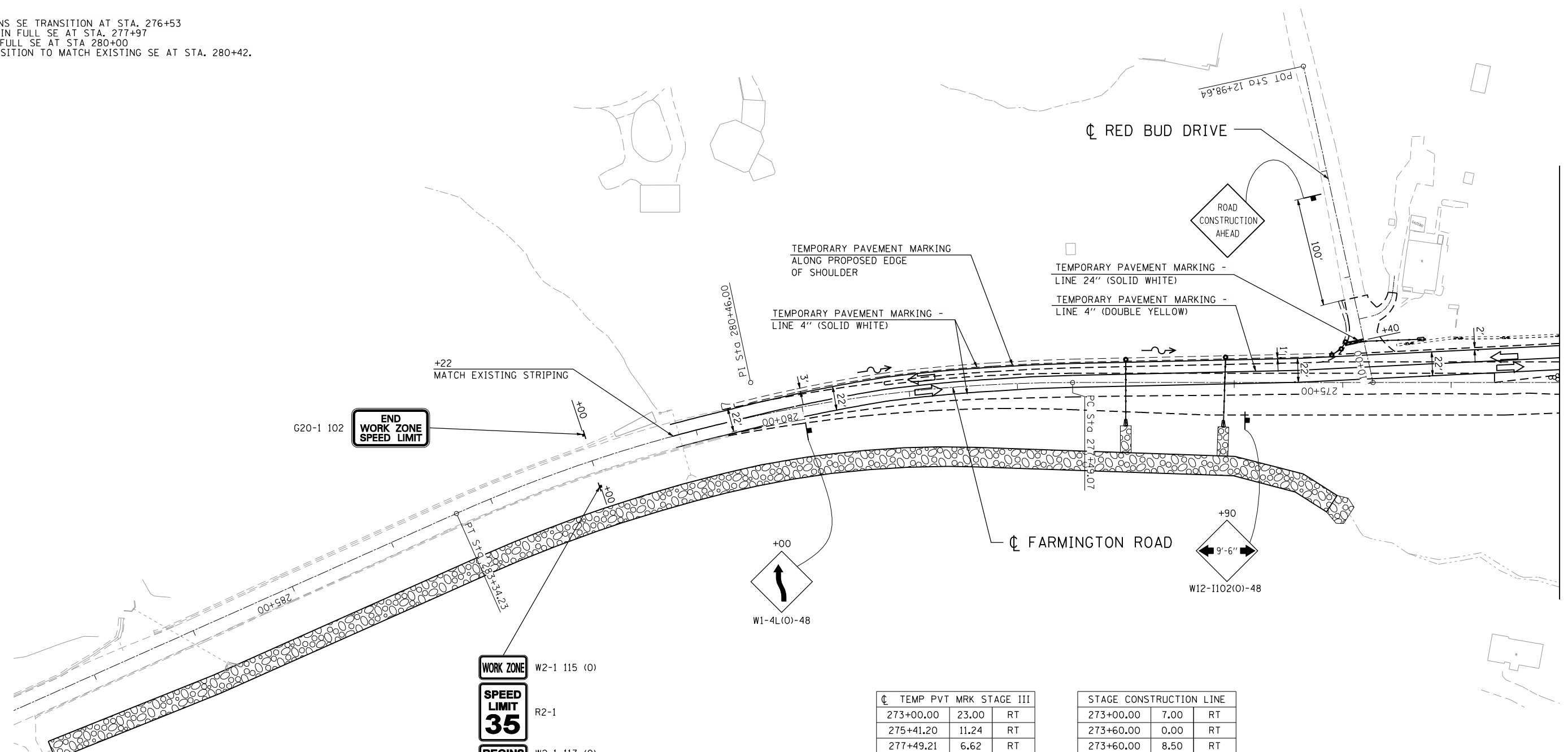
SCALE: 1" = 5'    SHEET NO. 4 OF 4 SHEETS    STA.    TO STA.

| F.A. RTE.                 | SECTION             | COUNTY | TOTAL SHEETS | SHEET NO. |
|---------------------------|---------------------|--------|--------------|-----------|
| 6659                      | 11(N,BR-1,RS-4,W-1) | PEORIA | 577          | 204       |
| CONTRACT NO. 68185        |                     |        |              |           |
| ILLINOIS FED. AID PROJECT |                     |        |              |           |



SEE TEMPORARY ENTRANCE SIGN DETAIL

BEGINS SE TRANSITION AT STA. 276+53  
 ATTAIN FULL SE AT STA. 277+97  
 END FULL SE AT STA 280+00  
 TRANSITION TO MATCH EXISTING SE AT STA. 280+42.



LEGEND

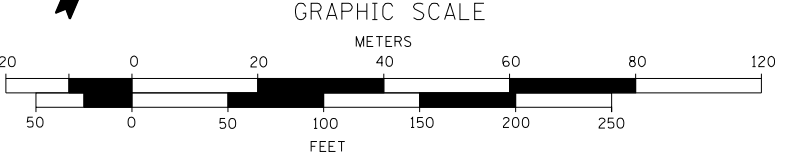
- TEMPORARY PAVEMENT
- DIRECTION OF TRAFFIC
- SIGN
- TEMPORARY PAVEMENT REMOVAL
- TEMPORARY CONCRETE BARRIER
- TEMPORARY IMPACT ATTENUATOR
- TYPE III BARRICADE

| TEMP PVT MRK | STAGE III |    |
|--------------|-----------|----|
| 273+00.00    | 23.00     | RT |
| 275+41.20    | 11.24     | RT |
| 277+49.21    | 6.62      | RT |
| 280+72.00    | 0.00      | RT |
| 281+27.87    | 0.00      | RT |

| STAGE CONSTRUCTION LINE |       |    |
|-------------------------|-------|----|
| 273+00.00               | 7.00  | RT |
| 273+60.00               | 0.00  | RT |
| 273+60.00               | 8.50  | RT |
| 277+49.07               | 8.50  | RT |
| 279+22.00               | 8.50  | RT |
| 279+22.00               | 11.42 | RT |

NOTES:

1. PLACE TYPE I BARRICADES ALONG FARMINGTON ROAD IN ACCORDANCE WITH DISTRICT 4 STANDARD 701331 (SPECIAL).



FILE NAME = D:\68185-SHT-PLN-FARM\_STAGE\_3.dgn



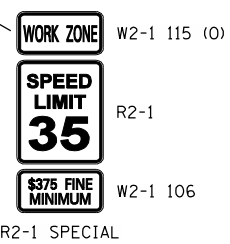
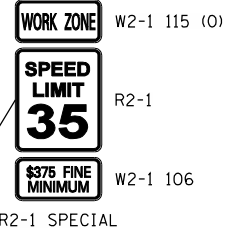
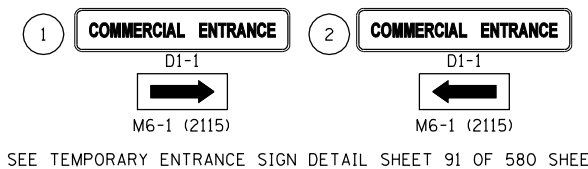
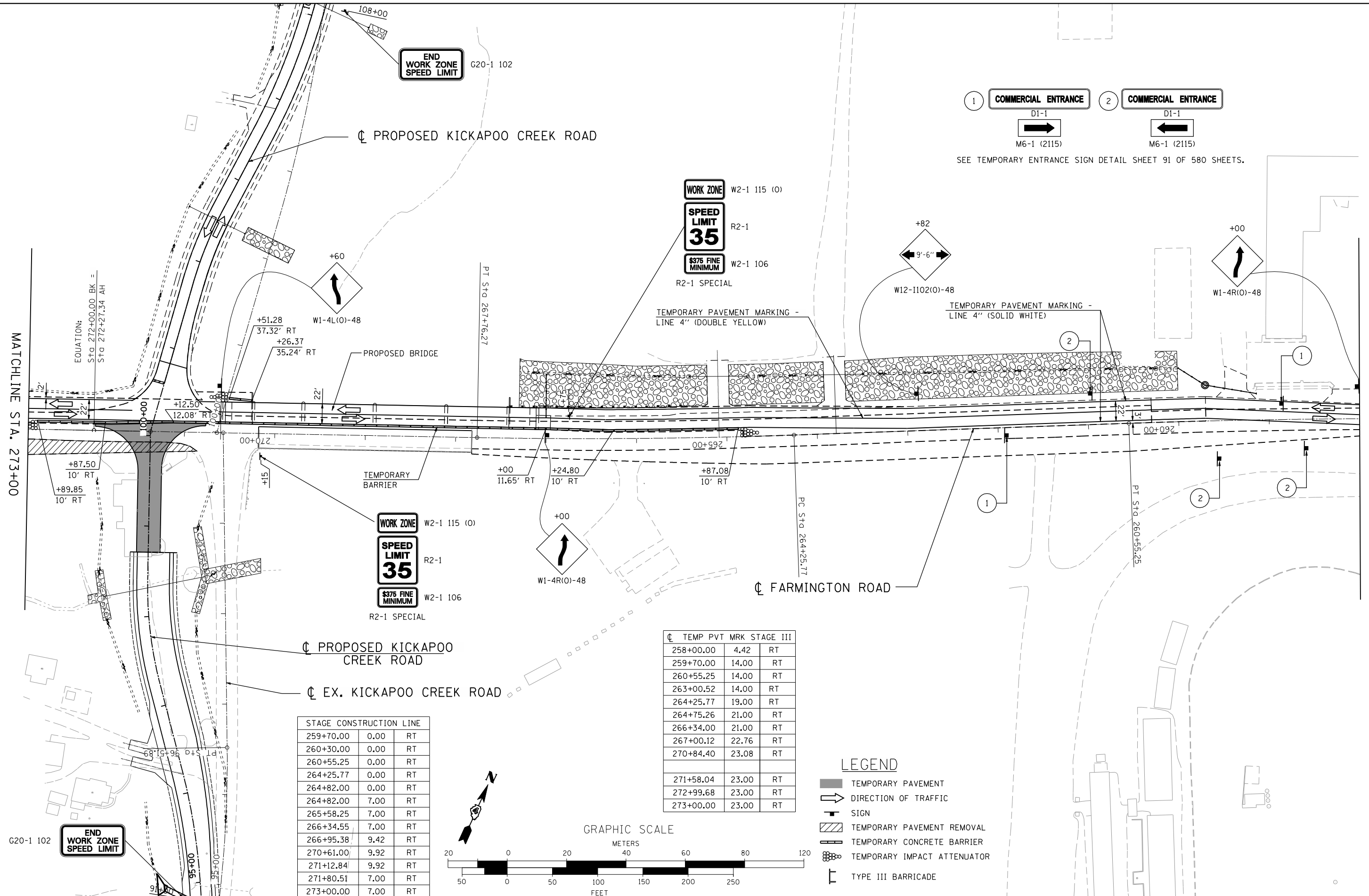
|                           |                   |         |
|---------------------------|-------------------|---------|
| USER NAME = gjameson      | DESIGNED - JAC    | REVISED |
|                           | CHECKED - RKA/CWC | REVISED |
| PLOT SCALE = 100.0000 "/> |                   |         |
| PLOT DATE = 8/14/2018     | CHECKED - CWC/RKA | REVISED |

STATE OF ILLINOIS DEPARTMENT OF TRANSPORTATION

TRAFFIC CONTROL PLAN STAGE III  
 FARMINGTON ROAD IMPROVEMENT  
 SCALE: 1" = 50' SHEET NO. 1 OF 5 SHEETS STA. 287+64 TO STA. 273+00

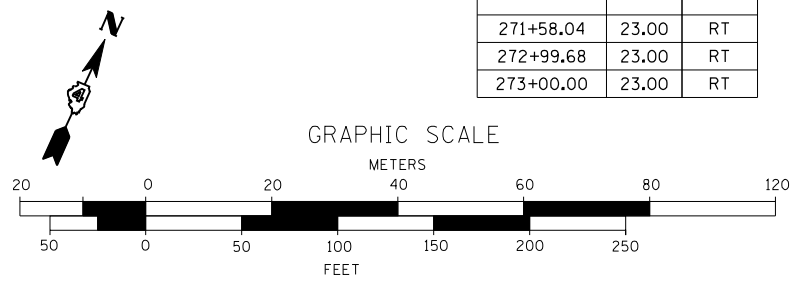
|                           |                        |        |              |           |
|---------------------------|------------------------|--------|--------------|-----------|
| F.A.U. RTE.               | SECTION                | COUNTY | TOTAL SHEETS | SHEET NO. |
| 6659                      | 11(N, BR-1, RS-4, W-1) | PEORIA | 577          | 205       |
| CONTRACT NO. 68185        |                        |        |              |           |
| ILLINOIS FED. AID PROJECT |                        |        |              |           |

MATCHLINE STA. 273+00



| CL TEMP PVT MRK STAGE III |       |    |
|---------------------------|-------|----|
| 258+00.00                 | 4.42  | RT |
| 259+70.00                 | 14.00 | RT |
| 260+55.25                 | 14.00 | RT |
| 263+00.52                 | 14.00 | RT |
| 264+25.77                 | 19.00 | RT |
| 264+75.26                 | 21.00 | RT |
| 266+34.00                 | 21.00 | RT |
| 267+00.12                 | 22.76 | RT |
| 270+84.40                 | 23.08 | RT |
|                           |       |    |
| 271+58.04                 | 23.00 | RT |
| 272+99.68                 | 23.00 | RT |
| 273+00.00                 | 23.00 | RT |

| STAGE CONSTRUCTION LINE |      |    |
|-------------------------|------|----|
| 259+70.00               | 0.00 | RT |
| 260+30.00               | 0.00 | RT |
| 260+55.25               | 0.00 | RT |
| 264+25.77               | 0.00 | RT |
| 264+82.00               | 0.00 | RT |
| 264+82.00               | 7.00 | RT |
| 265+58.25               | 7.00 | RT |
| 266+34.55               | 7.00 | RT |
| 266+95.38               | 9.42 | RT |
| 270+61.00               | 9.92 | RT |
| 271+12.84               | 9.92 | RT |
| 271+80.51               | 7.00 | RT |
| 273+00.00               | 7.00 | RT |



- LEGEND**
- TEMPORARY PAVEMENT
  - DIRECTION OF TRAFFIC
  - SIGN
  - TEMPORARY PAVEMENT REMOVAL
  - TEMPORARY CONCRETE BARRIER
  - TEMPORARY IMPACT ATTENUATOR
  - TYPE III BARRICADE

FILE NAME = D:\68185-SHT-PLN-FARM\_STAGE\_3.dgn  
 design firm no. 184001036



|                           |                |         |
|---------------------------|----------------|---------|
| USER NAME = gjameson      | DESIGNED - JAC | REVISED |
| PLOT SCALE = 100.0000 "/> |                |         |

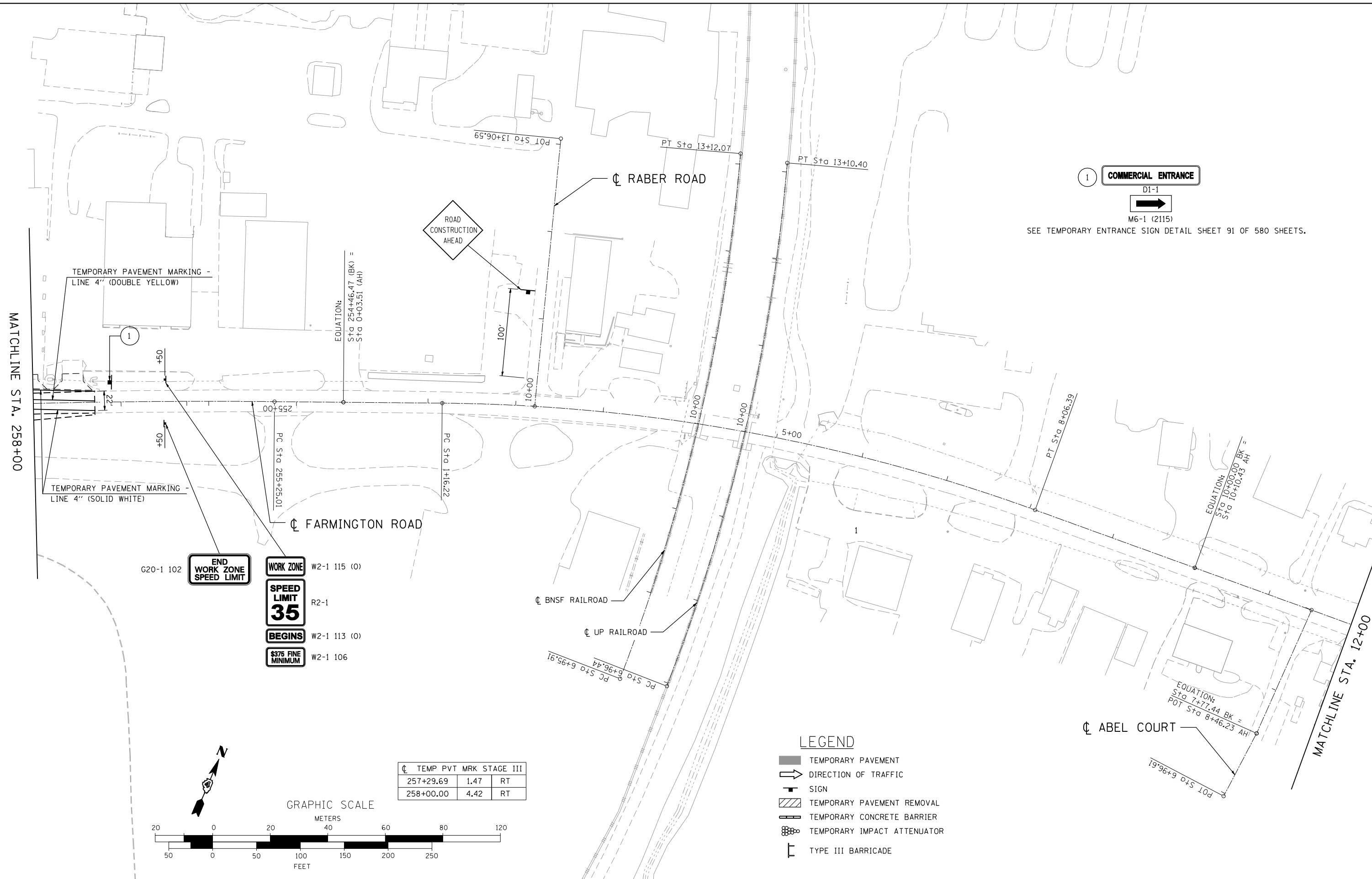
**STATE OF ILLINOIS  
DEPARTMENT OF TRANSPORTATION**

**TRAFFIC CONTROL PLAN STAGE III  
FARMINGTON ROAD IMPROVEMENT**

SCALE: 1" = 50' SHEET NO. 2 OF 5 SHEETS STA. 273+00 TO STA. 258+00

| F.A.U. RTE. | SECTION                | COUNTY | TOTAL SHEETS | SHEET NO. |
|-------------|------------------------|--------|--------------|-----------|
| 6659        | 11(N, BR-1, RS-4, W-1) | PEORIA | 577          | 206       |

CONTRACT NO. 68185  
ILLINOIS FED. AID PROJECT



1 **COMMERCIAL ENTRANCE**



M6-1 (2115)

SEE TEMPORARY ENTRANCE SIGN DETAIL SHEET 91 OF 580 SHEETS.

MATCHLINE STA. 258+00

MATCHLINE STA. 12+00

TEMPORARY PAVEMENT MARKING - LINE 4" (DOUBLE YELLOW)

TEMPORARY PAVEMENT MARKING - LINE 4" (SOLID WHITE)

G20-1 102

END WORK ZONE SPEED LIMIT

WORK ZONE

SPEED LIMIT 35

BEGINS

\$375 FINE MINIMUM

W2-1 115 (0)

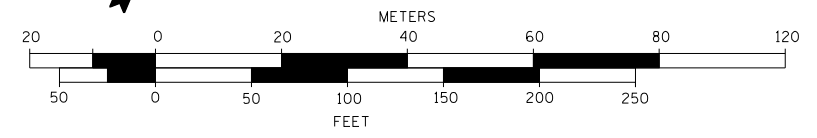
R2-1

W2-1 113 (0)

W2-1 106

| TEMP PVT MRK STAGE III |      |    |
|------------------------|------|----|
| 257+29.69              | 1.47 | RT |
| 258+00.00              | 4.42 | RT |


GRAPHIC SCALE



**LEGEND**

- TEMPORARY PAVEMENT
- DIRECTION OF TRAFFIC
- SIGN
- TEMPORARY PAVEMENT REMOVAL
- TEMPORARY CONCRETE BARRIER
- TEMPORARY IMPACT ATTENUATOR
- TYPE III BARRICADE

FILE NAME = D:\68185-SHT-PLN-FARM\_STAGE\_3.dgn



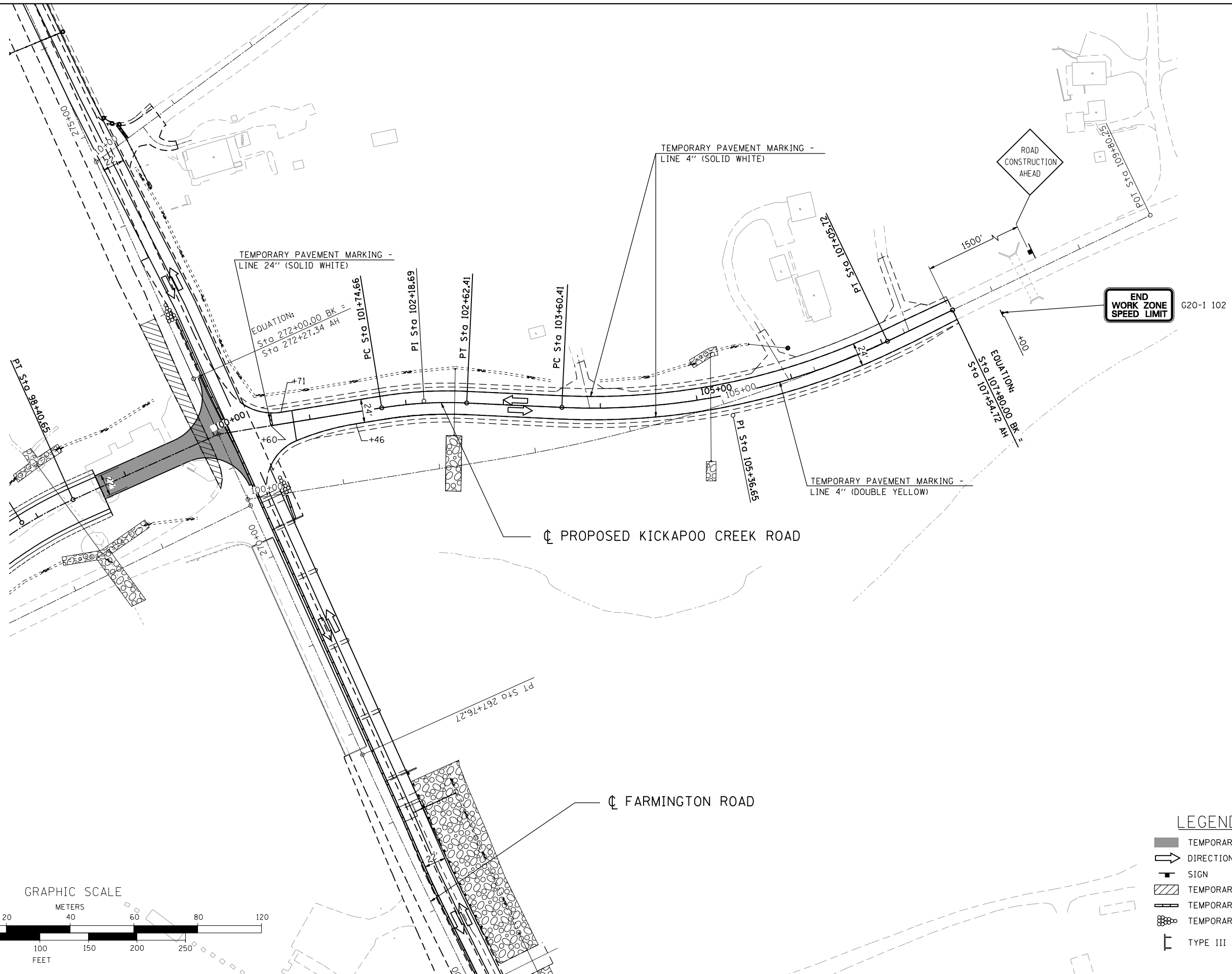
|                               |                   |         |
|-------------------------------|-------------------|---------|
| USER NAME = gjameson          | DESIGNED - JAC    | REVISED |
|                               | CHECKED - RKA/CWC | REVISED |
| PLOT SCALE = 100.0000 "/> IN. | DRAWN - GSJ       | REVISED |
| PLOT DATE = 8/14/2018         | CHECKED - CWC/RKA | REVISED |

**STATE OF ILLINOIS  
DEPARTMENT OF TRANSPORTATION**

**TRAFFIC CONTROL PLAN STAGE III  
FARMINGTON ROAD IMPROVEMENT**

SCALE: 1" = 50' SHEET NO. 3 OF 5 SHEETS STA. 258+00 TO STA. 12+00

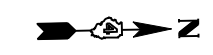
| F.A.U. RTE.               | SECTION                | COUNTY | TOTAL SHEETS | SHEET NO. |
|---------------------------|------------------------|--------|--------------|-----------|
| 6659                      | 11(N, BR-1, RS-4, W-1) | PEORIA | 577          | 207       |
| CONTRACT NO. 68185        |                        |        |              |           |
| ILLINOIS FED. AID PROJECT |                        |        |              |           |



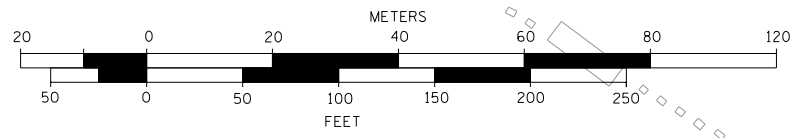
G20-1 102

**LEGEND**


- TEMPORARY PAVEMENT
- DIRECTION OF TRAFFIC
- SIGN
- TEMPORARY PAVEMENT REMOVAL
- TEMPORARY CONCRETE BARRIER
- TEMPORARY IMPACT ATTENUATOR
- TYPE III BARRICADE



GRAPHIC SCALE



FILE NAME = D:\68185-SHT-PLN-FARM\_STAGE\_3.dgn



|                              |                   |         |
|------------------------------|-------------------|---------|
| USER NAME = gjameson         | DESIGNED - JAC    | REVISED |
| CHECKED - RKA/CWC            | REVISOR           | REVISOR |
| PLOT SCALE = 100,0000 "/ IN. | DRAWN - GSJ       | REVISOR |
| PLOT DATE = 8/14/2018        | CHECKED - CWC/RKA | REVISOR |

**STATE OF ILLINOIS  
DEPARTMENT OF TRANSPORTATION**

**TRAFFIC CONTROL PLAN STAGE III  
FARMINGTON ROAD IMPROVEMENT**

SCALE: 1" = 50' SHEET NO. 4 OF 5 SHEETS STA. 100+04.66 TO STA. 107+80

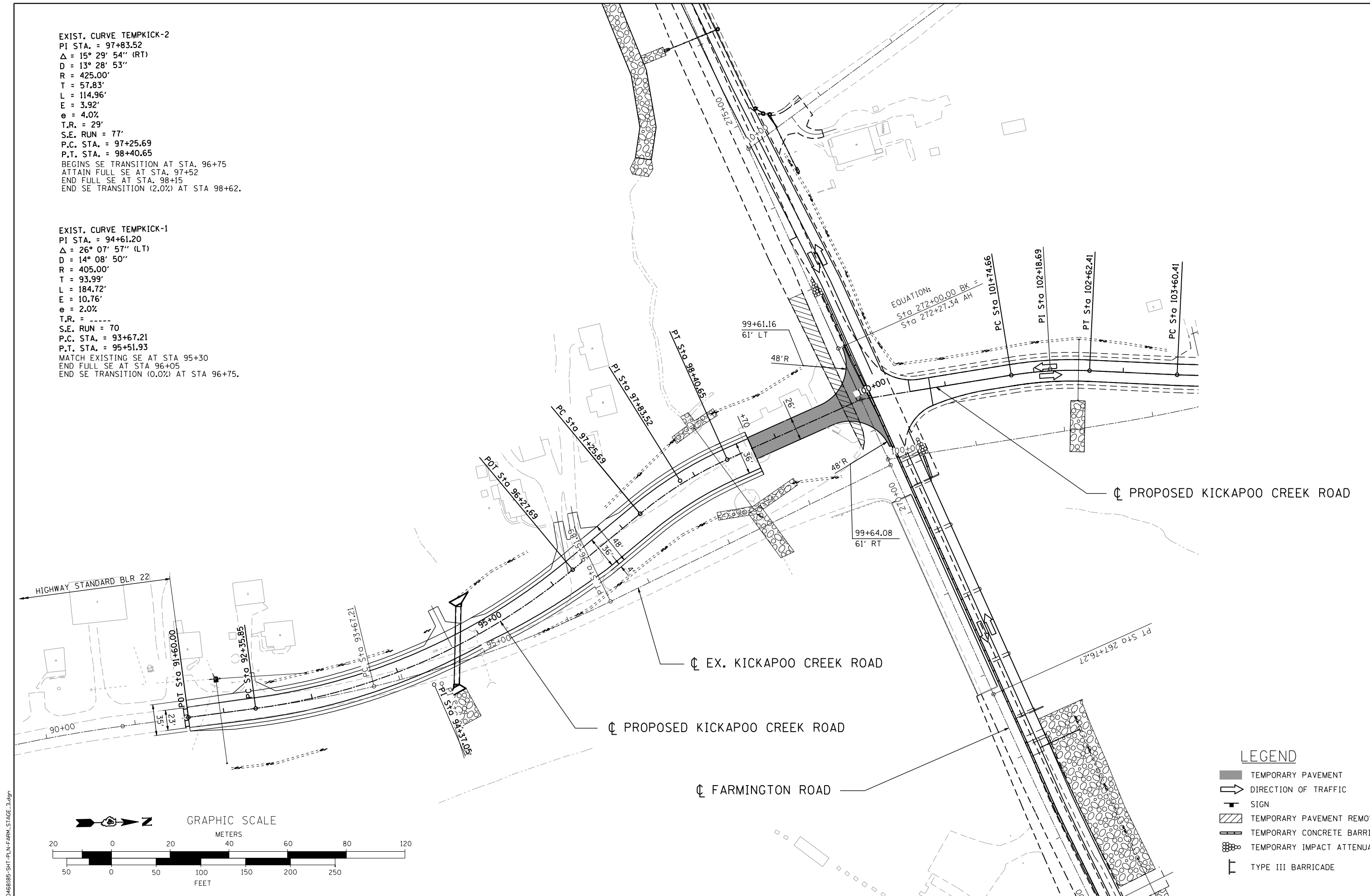
| F.A.U. RTE.        | SECTION             | COUNTY | TOTAL SHEETS | SHEET NO. |
|--------------------|---------------------|--------|--------------|-----------|
| 6659               | 11(N,BR-1,RS-4,W-1) | PEORIA | 577          | 208       |
| CONTRACT NO. 68185 |                     |        |              |           |

ILLINOIS FED. AID PROJECT



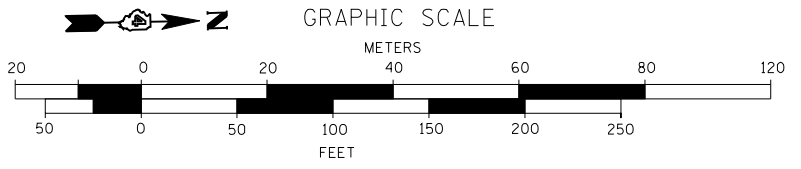
EXIST. CURVE TEMPKICK-2  
 PI STA. = 97+83.52  
 $\Delta = 15^\circ 29' 54''$  (RT)  
 D = 13° 28' 53"  
 R = 425.00'  
 T = 57.83'  
 L = 114.96'  
 E = 3.92'  
 e = 4.0%  
 T.R. = 29'  
 S.E. RUN = 77'  
 P.C. STA. = 97+25.69  
 P.T. STA. = 98+40.65  
 BEGINS SE TRANSITION AT STA. 96+75  
 ATTAIN FULL SE AT STA. 97+52  
 END FULL SE AT STA. 98+15  
 END SE TRANSITION (2.0%) AT STA 98+62.

EXIST. CURVE TEMPKICK-1  
 PI STA. = 94+61.20  
 $\Delta = 26^\circ 07' 57''$  (LT)  
 D = 14° 08' 50"  
 R = 405.00'  
 T = 93.99'  
 L = 184.72'  
 E = 10.76'  
 e = 2.0%  
 T.R. = -----  
 S.E. RUN = 70'  
 P.C. STA. = 93+67.21  
 P.T. STA. = 95+51.93  
 MATCH EXISTING SE AT STA 95+30  
 END FULL SE AT STA 96+05  
 END SE TRANSITION (0.0%) AT STA 96+75.



**LEGEND**

- TEMPORARY PAVEMENT
- DIRECTION OF TRAFFIC
- SIGN
- TEMPORARY PAVEMENT REMOVAL
- TEMPORARY CONCRETE BARRIER
- TEMPORARY IMPACT ATTENUATOR
- TYPE III BARRICADE



design firm  
 no. 184001036  
**whks**  
 engineers + planners + land surveyors

|                              |                   |         |
|------------------------------|-------------------|---------|
| USER NAME = gjameson         | DESIGNED - JAC    | REVISED |
|                              | CHECKED - RKA/CWC | REVISED |
| PLOT SCALE = 100,0000 "/ IN. | DRAWN - GSJ       | REVISED |
| PLOT DATE = 8/14/2018        | CHECKED - CWC/RKA | REVISED |

**STATE OF ILLINOIS  
 DEPARTMENT OF TRANSPORTATION**

**TRAFFIC CONTROL PLAN STAGE III  
 FARMINGTON ROAD IMPROVEMENT**

SCALE: 1" = 50' SHEET NO. 5 OF 5 SHEETS STA. 91+60 TO STA. 100+12.73

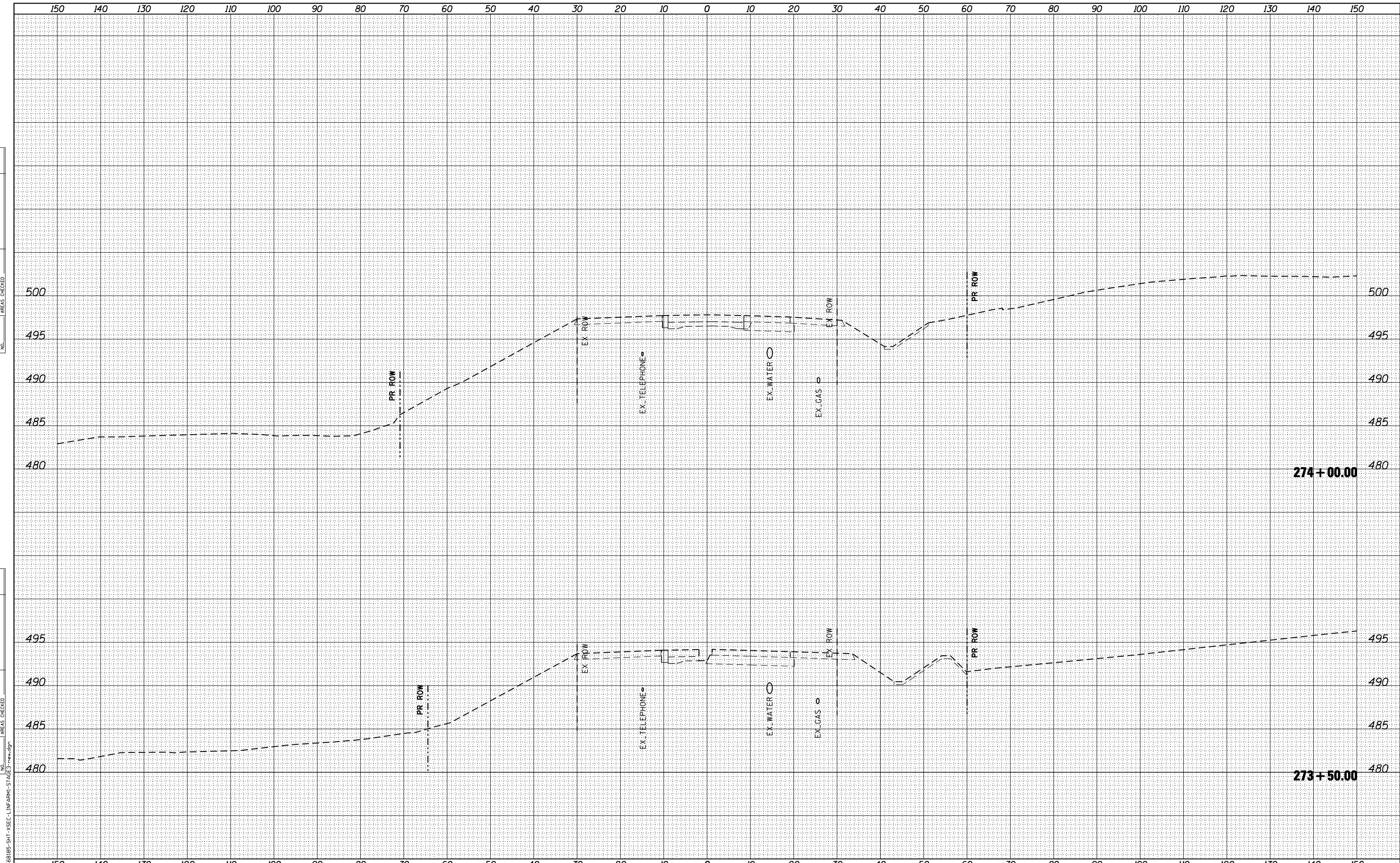
| F.A.U. RTE.               | SECTION                | COUNTY | TOTAL SHEETS | SHEET NO. |
|---------------------------|------------------------|--------|--------------|-----------|
| 6659                      | 11(N, BR-1, RS-4, W-1) | PEORIA | 577          | 209       |
| CONTRACT NO. 68185        |                        |        |              |           |
| ILLINOIS FED. AID PROJECT |                        |        |              |           |

BY \_\_\_\_\_ DATE \_\_\_\_\_

|              |          |
|--------------|----------|
| FINAL SURVEY | SURVEYED |
| NOTE BOOK    | PLOTTED  |
| NO.          | TEMPLATE |
|              | AREAS    |
|              | CHECKED  |

BY \_\_\_\_\_ DATE \_\_\_\_\_

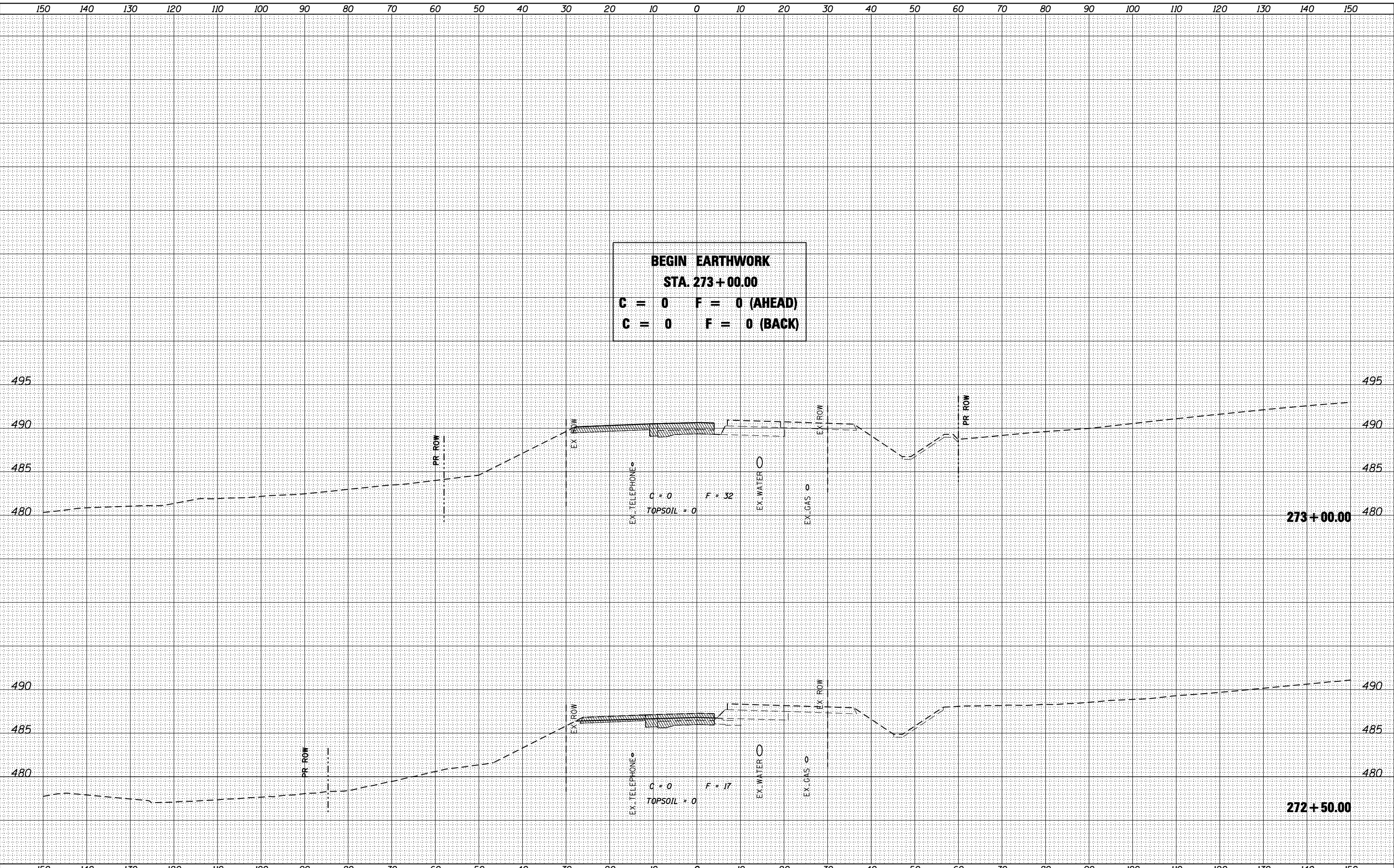
|                 |          |
|-----------------|----------|
| ORIGINAL SURVEY | SURVEYED |
| NOTE BOOK       | PLOTTED  |
| NO.             | TEMPLATE |
|                 | AREAS    |
|                 | CHECKED  |



|                             |                   |         |
|-----------------------------|-------------------|---------|
| USER NAME = g_jameson       | DESIGNED - JAC    | REVISED |
|                             | CHECKED - RKA/CWC | REVISED |
| PLOT SCALE = 20.0000' / IN. | DRAWN - GSJ       | REVISED |
| PLOT DATE = 8/14/2018       | CHECKED - CWC/RKA | REVISED |

|    |      |
|----|------|
| BY | DATE |
|    |      |
|    |      |
|    |      |
|    |      |
|    |      |
|    |      |
|    |      |
|    |      |
|    |      |
|    |      |

|    |      |
|----|------|
| BY | DATE |
|    |      |
|    |      |
|    |      |
|    |      |
|    |      |
|    |      |
|    |      |
|    |      |
|    |      |
|    |      |



**BEGIN EARTHWORK**  
**STA. 273+00.00**  
**C = 0    F = 0 (AHEAD)**  
**C = 0    F = 0 (BACK)**

design firm  
no. 184001036

engineers • planners • land surveyors

|                             |                   |         |
|-----------------------------|-------------------|---------|
| USER NAME = gjameson        | DESIGNED - JAC    | REVISED |
|                             | CHECKED - RKA/CWC | REVISED |
| PLOT SCALE = 20.0000' / IN. | DRAWN - GSJ       | REVISED |
| PLOT DATE = 8/14/2018       | CHECKED - CWC/RKA | REVISED |

**STATE OF ILLINOIS**  
**DEPARTMENT OF TRANSPORTATION**

**STAGE III CROSS SECTIONS - FARMINGTON ROAD**  
**FARMINGTON ROAD IMPROVEMENT**

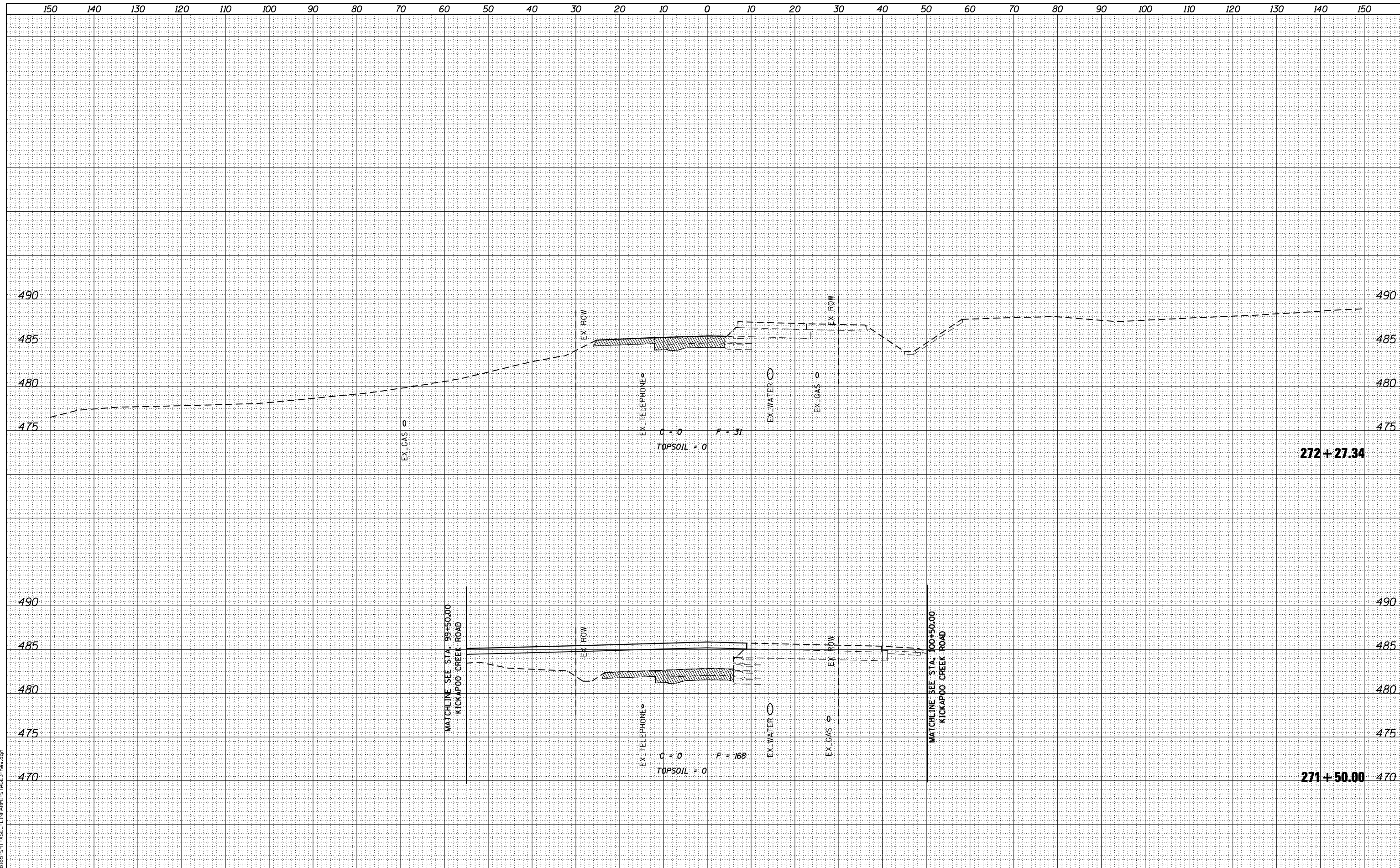
SCALE: SHEET NO. 2 OF 6 SHEETS STA. 272+50.00 TO STA. 273+00.00

|                    |                     |        |              |           |
|--------------------|---------------------|--------|--------------|-----------|
| F.A.U. RTE.        | SECTION             | COUNTY | TOTAL SHEETS | SHEET NO. |
| 6659               | 11(N,BR-1,RS-4,W-1) | PEORIA | 577          | 211       |
| CONTRACT NO. 68185 |                     |        |              |           |

ILLINOIS FED. AID PROJECT

|                  |               |    |      |
|------------------|---------------|----|------|
| FINAL SURVEY NO. | SURVEYED      | BY | DATE |
|                  | PLOTTED       |    |      |
|                  | TEMPLATE      |    |      |
|                  | AREAS CHECKED |    |      |

|                     |               |    |      |
|---------------------|---------------|----|------|
| ORIGINAL SURVEY NO. | SURVEYED      | BY | DATE |
|                     | PLOTTED       |    |      |
|                     | TEMPLATE      |    |      |
|                     | AREAS CHECKED |    |      |



design firm  
no. 184001036  
**whks**  
engineers • planners • land surveyors

|                             |                   |         |
|-----------------------------|-------------------|---------|
| USER NAME = g.jameson       | DESIGNED - JAC    | REVISED |
|                             | CHECKED - RKA/CWC | REVISED |
| PLOT SCALE = 20.0009' / IN. | DRAWN - GSJ       | REVISED |
| PLOT DATE = 8/14/2018       | CHECKED - CWC/RKA | REVISED |

**STATE OF ILLINOIS  
DEPARTMENT OF TRANSPORTATION**

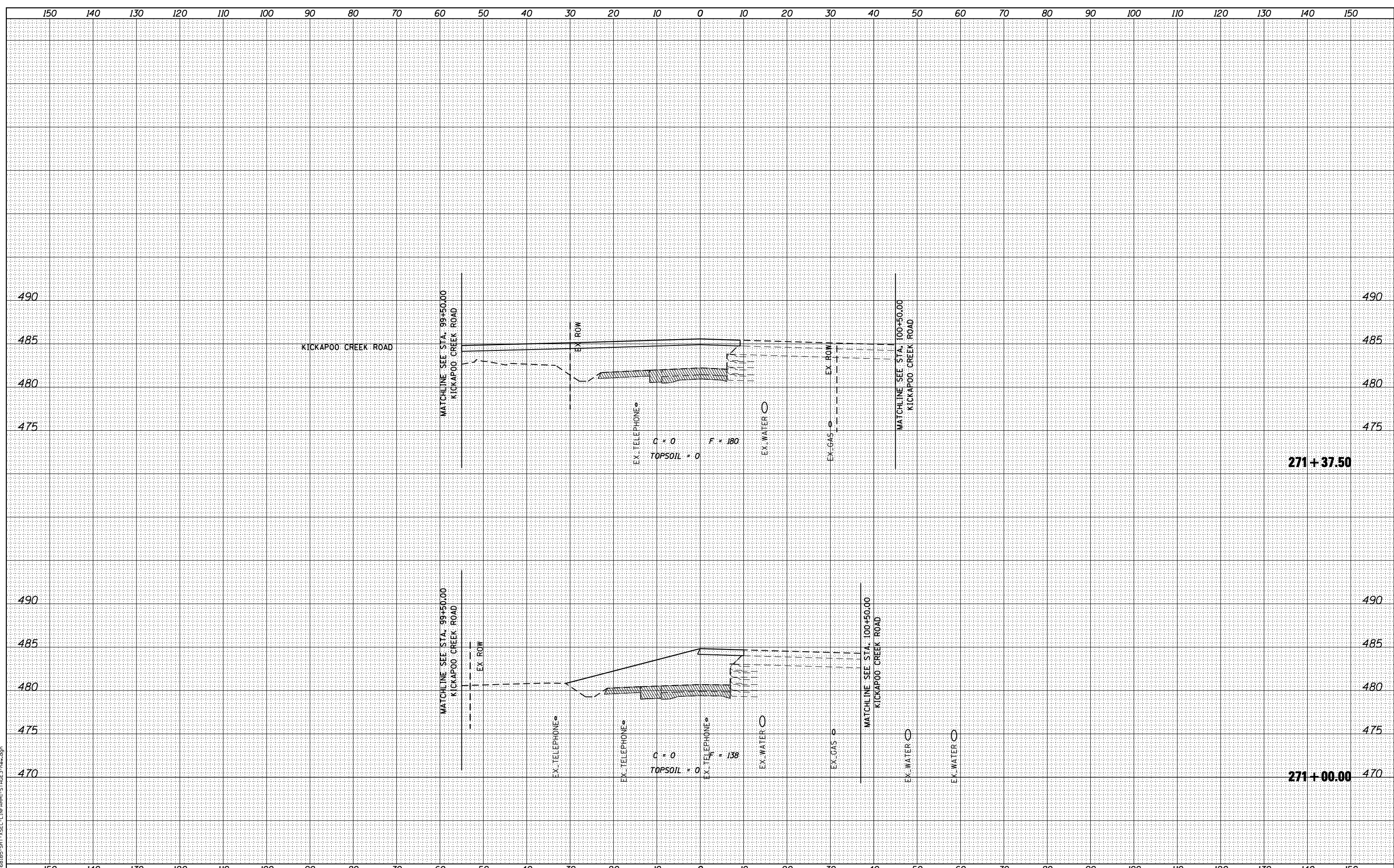
**STAGE III CROSS SECTIONS - FARMINGTON ROAD  
FARMINGTON ROAD IMPROVEMENT**

SCALE: SHEET NO. 3 OF 6 SHEETS STA. 271+50.00 TO STA. 272+27.34

| F.A.U. RTE.        | SECTION                | COUNTY | TOTAL SHEETS              | SHEET NO. |
|--------------------|------------------------|--------|---------------------------|-----------|
| 6659               | 11(N, BR-1, RS-4, W-1) | PEORIA | 577                       | 212       |
| CONTRACT NO. 68185 |                        |        | ILLINOIS FED. AID PROJECT |           |

|    |      |
|----|------|
| BY | DATE |
|    |      |
|    |      |
|    |      |
|    |      |
|    |      |

|    |      |
|----|------|
| BY | DATE |
|    |      |
|    |      |
|    |      |
|    |      |
|    |      |



design firm  
no. 184001036  
**whks**  
engineers • planners • land surveyors

|                             |                   |         |
|-----------------------------|-------------------|---------|
| USER NAME = g_jameson       | DESIGNED - JAC    | REVISED |
|                             | CHECKED - RKA/CWC | REVISED |
| PLOT SCALE = 20.0000' / IN. | DRAWN - GSJ       | REVISED |
| PLOT DATE = 8/14/2018       | CHECKED - CWC/RKA | REVISED |

**STATE OF ILLINOIS  
DEPARTMENT OF TRANSPORTATION**

**STAGE III CROSS SECTIONS - FARMINGTON ROAD  
FARMINGTON ROAD IMPROVEMENT**

SCALE: SHEET NO. 4 OF 6 SHEETS STA. 271+00.00 TO STA. 271+37.50

| F.A.U. RTE.        | SECTION             | COUNTY | TOTAL SHEETS | SHEET NO. |
|--------------------|---------------------|--------|--------------|-----------|
| 6659               | 11(N,BR-1,RS-4,W-1) | PEORIA | 577          | 213       |
| CONTRACT NO. 68185 |                     |        |              |           |

ILLINOIS FED. AID PROJECT

|    |      |
|----|------|
| BY | DATE |
|    |      |
|    |      |
|    |      |
|    |      |
|    |      |
|    |      |
|    |      |
|    |      |
|    |      |
|    |      |

|    |      |
|----|------|
| BY | DATE |
|    |      |
|    |      |
|    |      |
|    |      |
|    |      |
|    |      |
|    |      |
|    |      |
|    |      |
|    |      |

design firm  
no. 184001036



engineers • planners • land surveyors

|                             |                   |         |
|-----------------------------|-------------------|---------|
| USER NAME = gjameson        | DESIGNED - JAC    | REVISED |
|                             | CHECKED - RKA/CWC | REVISED |
| PLOT SCALE = 20.0000' / IN. | DRAWN - GSJ       | REVISED |
| PLOT DATE = 8/14/2018       | CHECKED - CWC/RKA | REVISED |

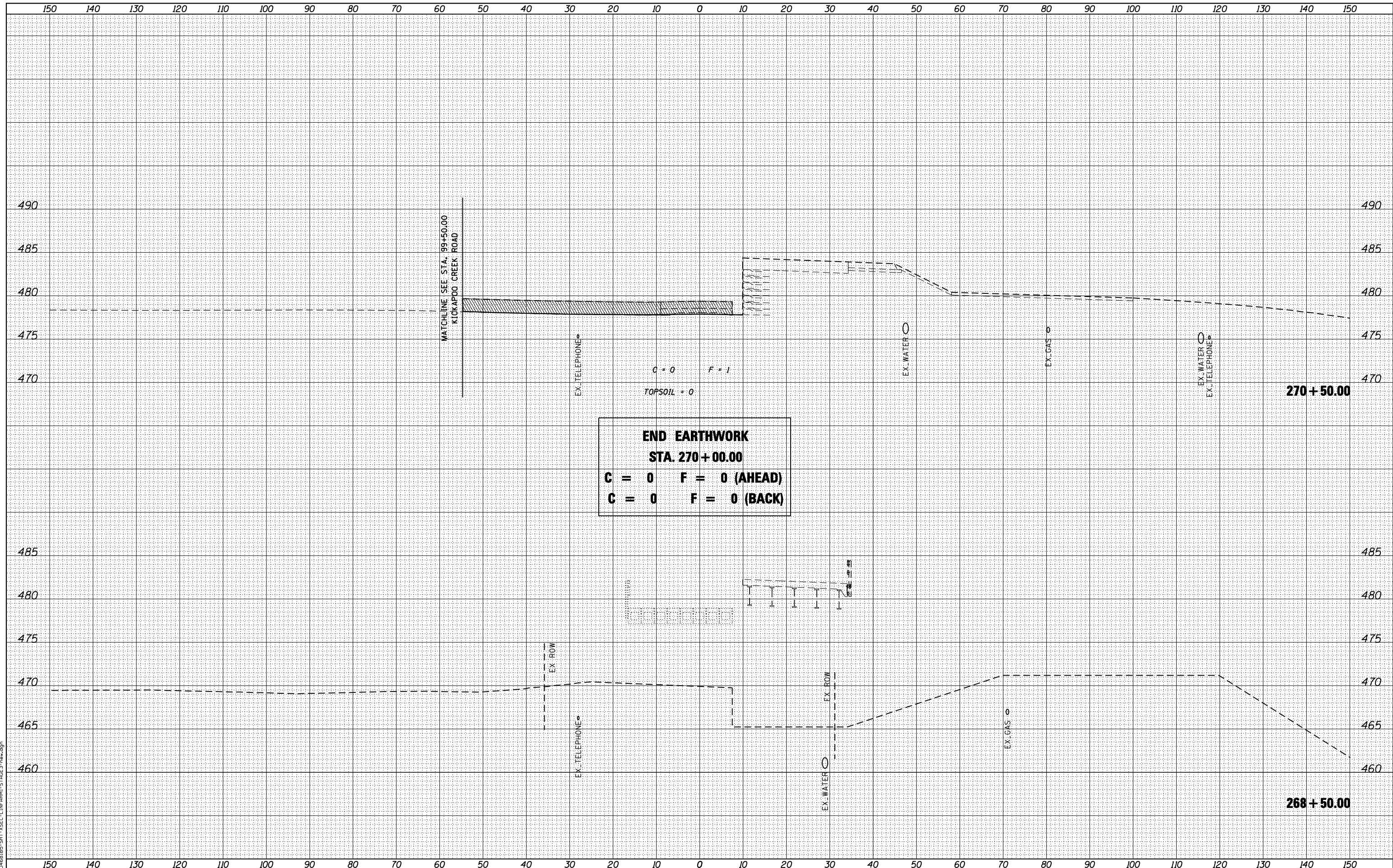
**STATE OF ILLINOIS  
DEPARTMENT OF TRANSPORTATION**

**STAGE III CROSS SECTIONS - FARMINGTON ROAD  
FARMINGTON ROAD IMPROVEMENT**

SCALE: SHEET NO. 5 OF 6 SHEETS STA. 268+50.00 TO STA. 270+50.00

| F.A.U. RTE.        | SECTION                | COUNTY | TOTAL SHEETS | SHEET NO. |
|--------------------|------------------------|--------|--------------|-----------|
| 6659               | 11(N, BR-1, RS-4, W-1) | PEORIA | 577          | 214       |
| CONTRACT NO. 68185 |                        |        |              |           |

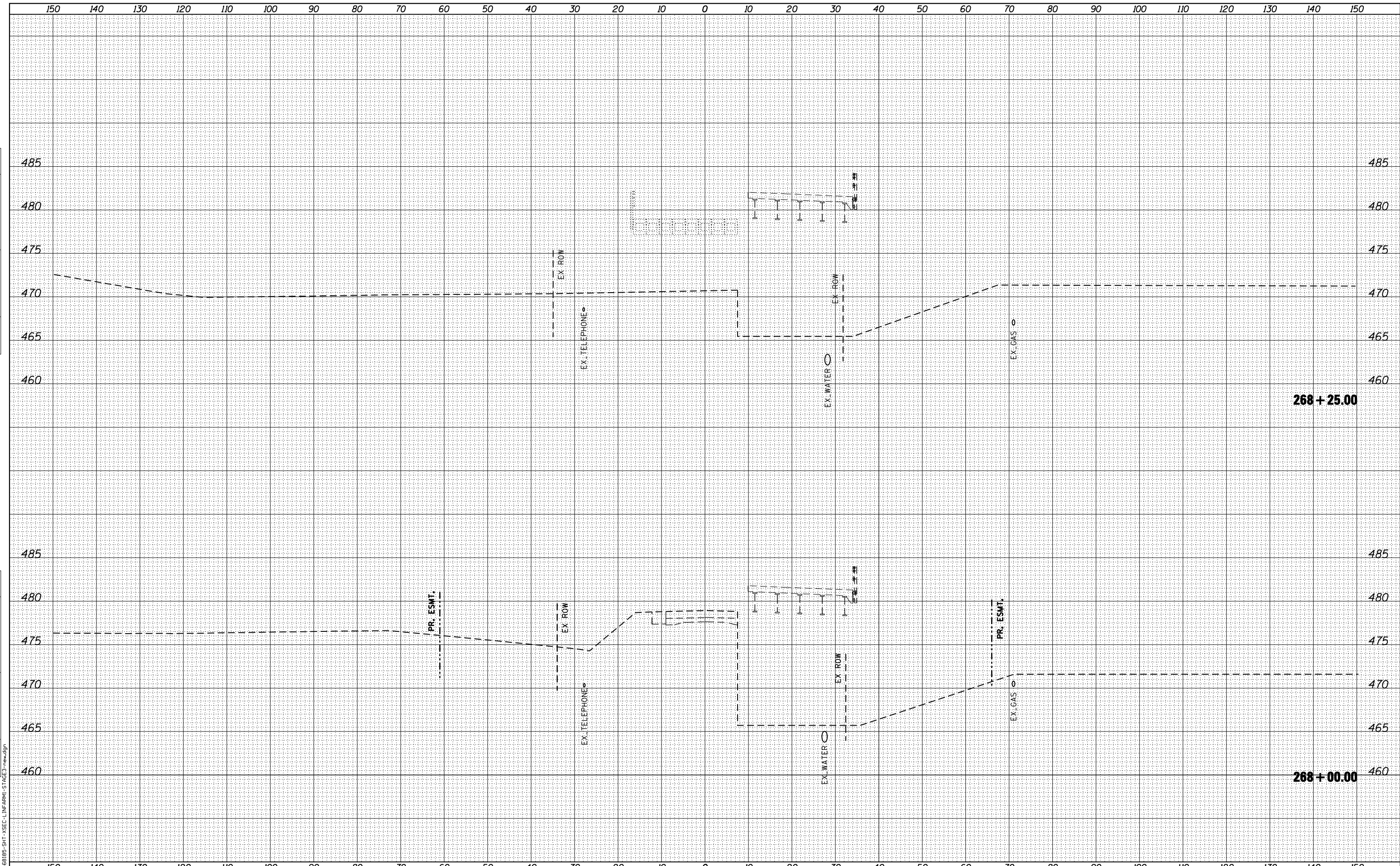
ILLINOIS FED. AID PROJECT



**END EARTHWORK  
STA. 270+00.00**  
C = 0    F = 0 (AHEAD)  
C = 0    F = 0 (BACK)

|              |               |
|--------------|---------------|
| DATE         |               |
| BY           |               |
| FINAL SURVEY | SURVEYED      |
| NOTE BOOK    | PLOTTED       |
| NO.          | TEMPLATE      |
|              | AREAS CHECKED |

|                 |               |
|-----------------|---------------|
| DATE            |               |
| BY              |               |
| ORIGINAL SURVEY | SURVEYED      |
| NOTE BOOK       | PLOTTED       |
| NO.             | TEMPLATE      |
|                 | AREAS CHECKED |



design firm  
no. 184001036

engineers • planners • land surveyors

|                             |                   |         |
|-----------------------------|-------------------|---------|
| USER NAME = gjameson        | DESIGNED - JAC    | REVISED |
|                             | CHECKED - RKA/CWC | REVISED |
| PLOT SCALE = 20.0009' / IN. | DRAWN - GSJ       | REVISED |
| PLOT DATE = 8/14/2018       | CHECKED - CWC/RKA | REVISED |

**STATE OF ILLINOIS  
DEPARTMENT OF TRANSPORTATION**

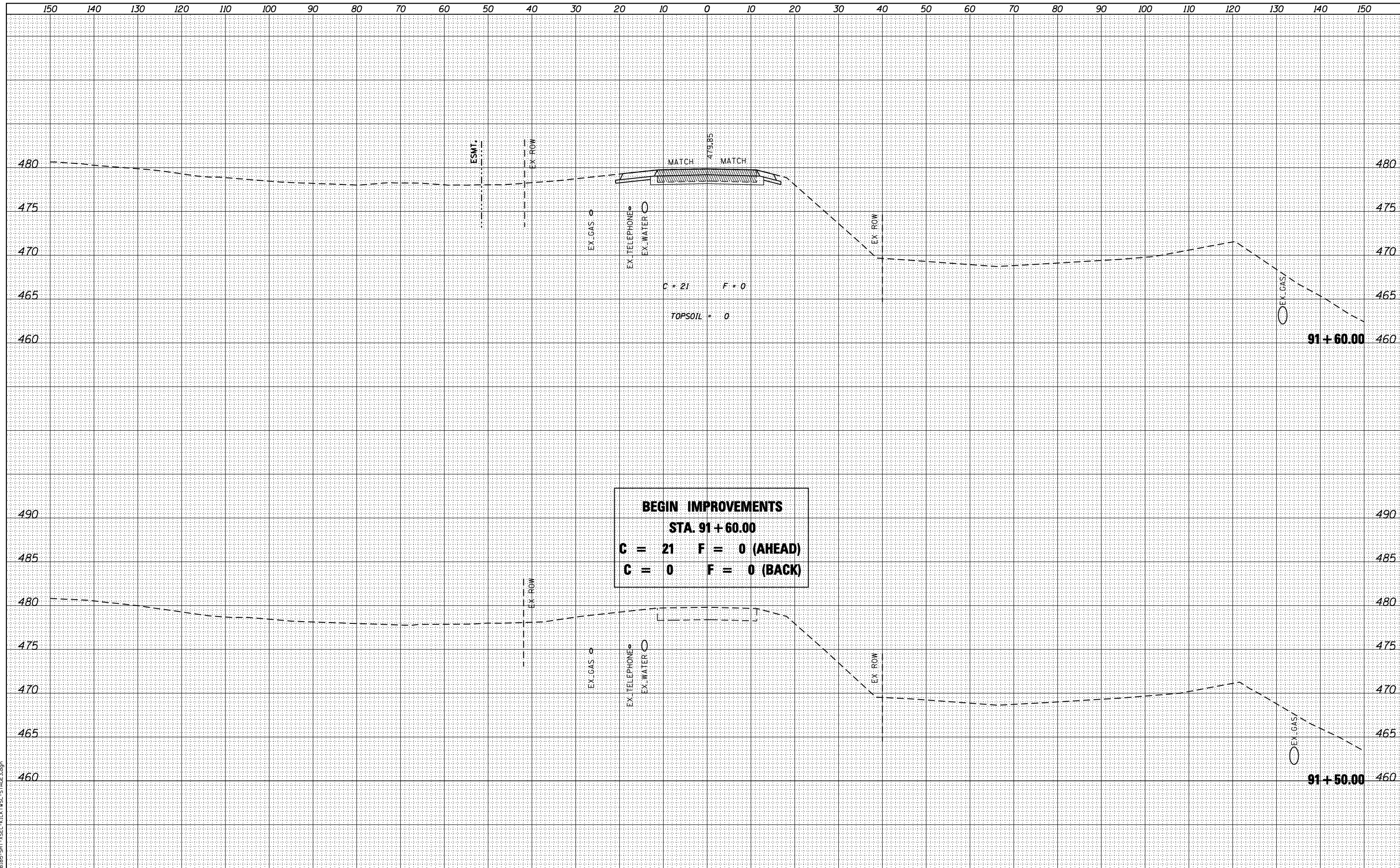
**STAGE III CROSS SECTIONS - FARMINGTON ROAD  
FARMINGTON ROAD IMPROVEMENT**

SCALE: SHEET NO. 6 OF 6 SHEETS STA. 268+00.00 TO STA. 268+25.00

|                           |                     |        |              |                    |
|---------------------------|---------------------|--------|--------------|--------------------|
| F.A.U. RTE.               | SECTION             | COUNTY | TOTAL SHEETS | SHEET NO.          |
| 6659                      | 11(N,BR-1,RS-4,W-1) | PEORIA | 577          | 215                |
|                           |                     |        |              | CONTRACT NO. 68185 |
| ILLINOIS FED. AID PROJECT |                     |        |              |                    |

|                 |  |
|-----------------|--|
| DATE            |  |
| BY              |  |
| FINISHED SURVEY |  |
| PLOTTED         |  |
| TEMPLATE        |  |
| NOTE BOOK       |  |
| AREAS CHECKED   |  |
| NO.             |  |

|                 |  |
|-----------------|--|
| DATE            |  |
| BY              |  |
| ORIGINAL SURVEY |  |
| PLOTTED         |  |
| TEMPLATE        |  |
| NOTE BOOK       |  |
| AREAS CHECKED   |  |
| NO.             |  |



**BEGIN IMPROVEMENTS**  
**STA. 91 + 60.00**  
**C = 21 F = 0 (AHEAD)**  
**C = 0 F = 0 (BACK)**

design firm  
**whks**  
 engineers • planners • land surveyors

|                             |                   |         |
|-----------------------------|-------------------|---------|
| USER NAME = g.jameson       | DESIGNED - JAC    | REVISED |
|                             | CHECKED - RKA/CWC | REVISED |
| PLOT SCALE = 20.0000' / IN. | DRAWN - GSJ       | REVISED |
| PLOT DATE = 8/14/2018       | CHECKED - CWC/RKA | REVISED |

**STATE OF ILLINOIS**  
**DEPARTMENT OF TRANSPORTATION**

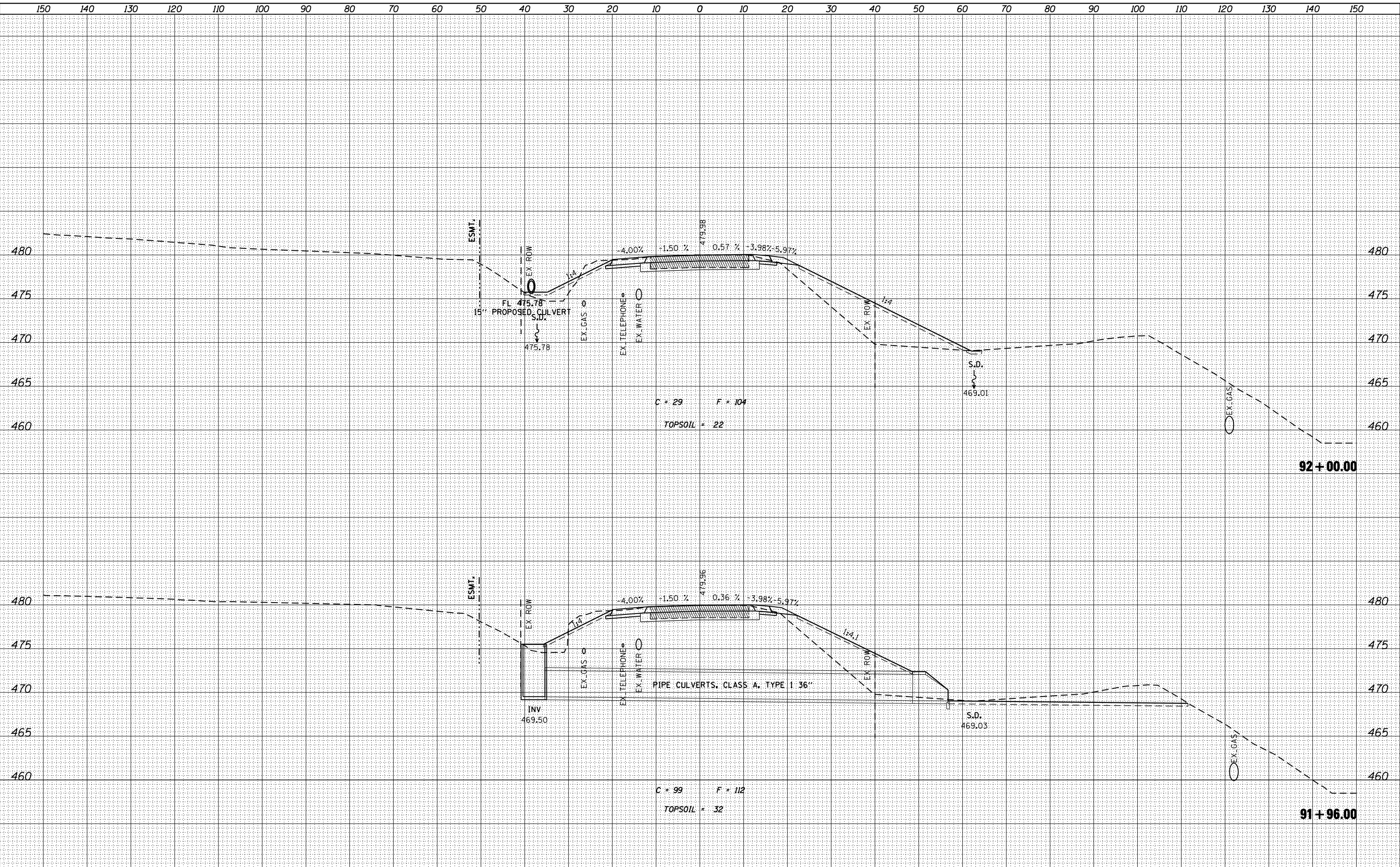
**STAGE III CROSS SECTIONS - KICKAPOO CREEK ROAD**  
**FARMINGTON ROAD IMPROVEMENT**  
 SCALE: SHEET NO. 1 OF 13 SHEETS STA. 91+50.00 TO STA. 91+60.00

| F.A.U. RTE.               | SECTION             | COUNTY | TOTAL SHEETS | SHEET NO.          |
|---------------------------|---------------------|--------|--------------|--------------------|
| 6659                      | 11(N,BR-1,RS-4,W-1) | PEORIA | 577          | 216                |
|                           |                     |        |              | CONTRACT NO. 68185 |
| ILLINOIS FED. AID PROJECT |                     |        |              |                    |



|              |          |      |
|--------------|----------|------|
| FINAL SURVEY | SURVEYED | DATE |
| NOTE BOOK    | PLOTTED  | BY   |
| NO.          | TEMPLATE |      |
|              | AREAS    |      |
|              | CHECKED  |      |

|                 |          |      |
|-----------------|----------|------|
| ORIGINAL SURVEY | SURVEYED | DATE |
| NOTE BOOK       | PLOTTED  | BY   |
| NO.             | TEMPLATE |      |
|                 | AREAS    |      |
|                 | CHECKED  |      |



design firm  
no. 184001036  
**whks**  
engineers • planners • land surveyors

|                             |                   |         |
|-----------------------------|-------------------|---------|
| USER NAME = g_jameson       | DESIGNED - JAC    | REVISED |
|                             | CHECKED - RKA/CWC | REVISED |
| PLOT SCALE = 20.0000' / IN. | DRAWN - GSJ       | REVISED |
| PLOT DATE = 8/14/2018       | CHECKED - CWC/RKA | REVISED |

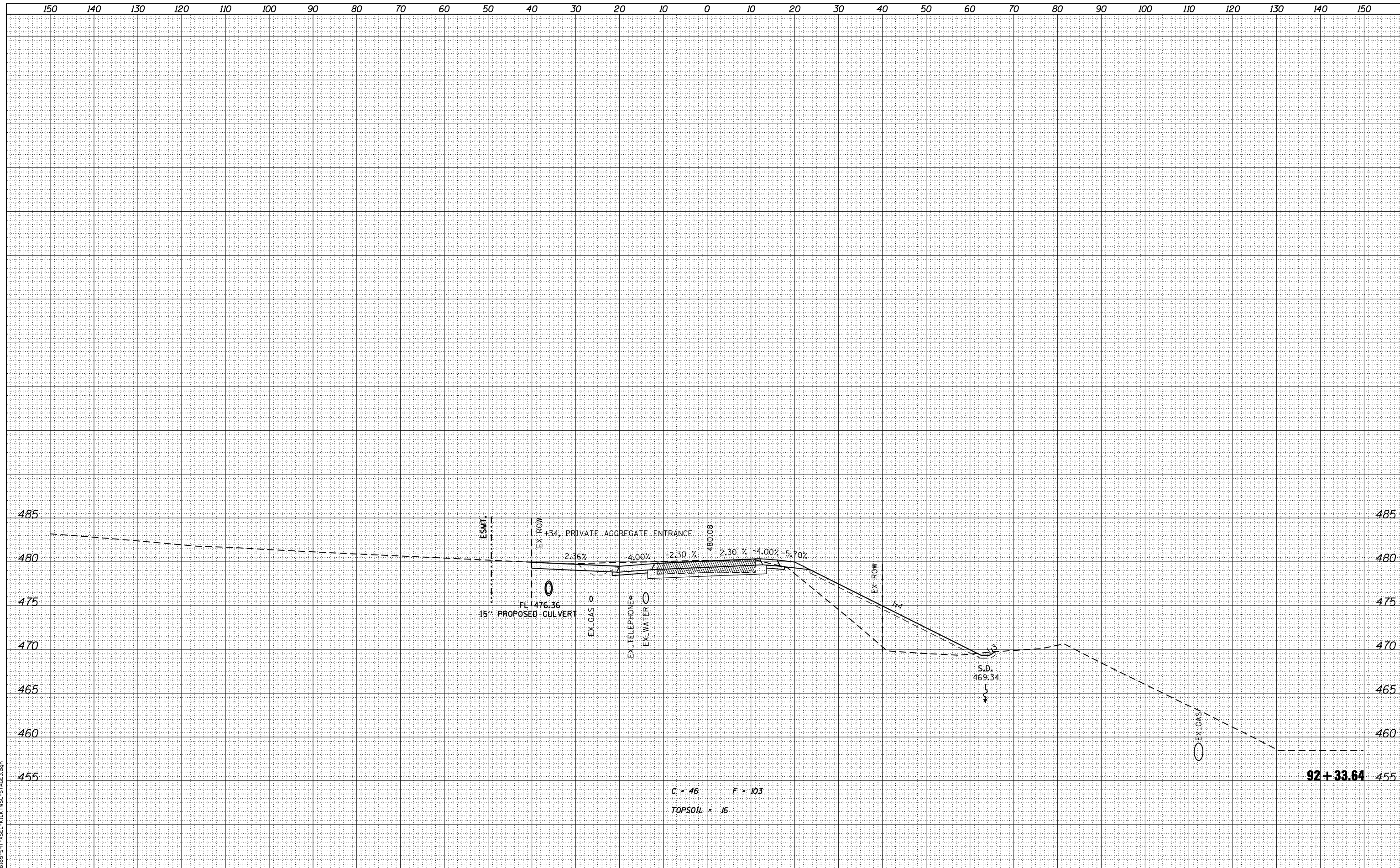
STATE OF ILLINOIS  
DEPARTMENT OF TRANSPORTATION

SCALE: SHEET NO. 2 OF 13 SHEETS STA. 91+96.00 TO STA. 92+00.00

| F.A.U. RTE.               | SECTION             | COUNTY | TOTAL SHEETS | SHEET NO. |
|---------------------------|---------------------|--------|--------------|-----------|
| 6659                      | 11(N,BR-1,RS-4,W-1) | PEORIA | 577          | 217       |
| CONTRACT NO. 68185        |                     |        |              |           |
| ILLINOIS FED. AID PROJECT |                     |        |              |           |

|          |  |
|----------|--|
| DATE     |  |
| BY       |  |
| SURVEYED |  |
| PLOTTED  |  |
| TEMPLATE |  |
| AREAS    |  |
| CHECKED  |  |
| NO.      |  |

|                 |  |
|-----------------|--|
| DATE            |  |
| BY              |  |
| ORIGINAL SURVEY |  |
| NOTE BOOK       |  |
| AREAS           |  |
| CHECKED         |  |
| NO.             |  |



design firm  
no. 184001036

engineers • planners • land surveyors

|                             |                   |         |
|-----------------------------|-------------------|---------|
| USER NAME = g.jameson       | DESIGNED - JAC    | REVISED |
|                             | CHECKED - RKA/CWC | REVISED |
| PLOT SCALE = 20.0000' / IN. | DRAWN - GSJ       | REVISED |
| PLOT DATE = 8/14/2018       | CHECKED - CWC/RKA | REVISED |

**STATE OF ILLINOIS  
DEPARTMENT OF TRANSPORTATION**

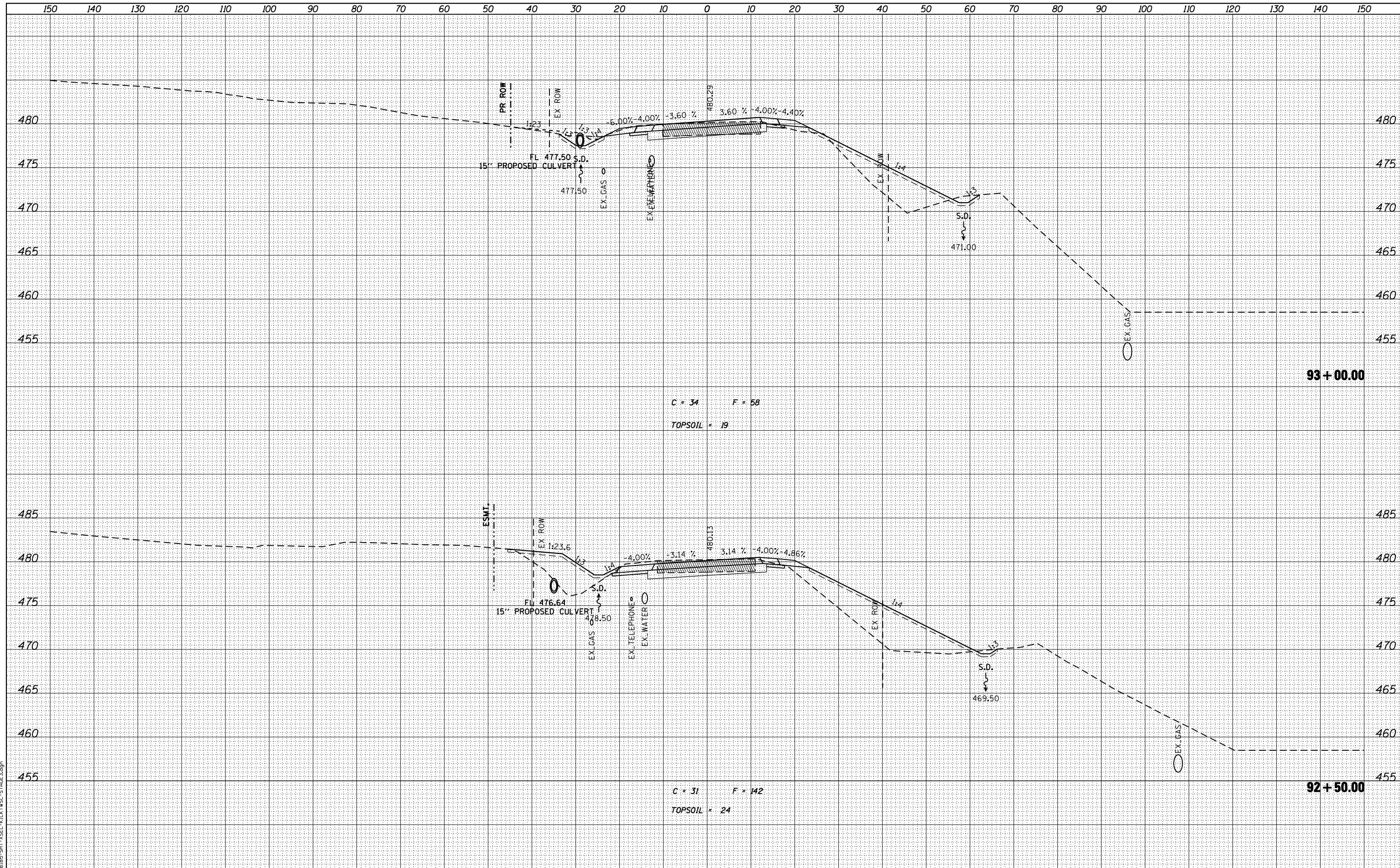
**STAGE III CROSS SECTIONS - KICKAPOO CREEK ROAD  
FARMINGTON ROAD IMPROVEMENT**

SCALE: SHEET NO. 3 OF 13 SHEETS STA. 92+33.64 TO STA. 92+33.64

|                           |                        |        |              |           |
|---------------------------|------------------------|--------|--------------|-----------|
| F.A.U. RTE.               | SECTION                | COUNTY | TOTAL SHEETS | SHEET NO. |
| 6659                      | 11(N, BR-1, RS-4, W-1) | PEORIA | 577          | 218       |
| CONTRACT NO. 68185        |                        |        |              |           |
| ILLINOIS FED. AID PROJECT |                        |        |              |           |

|                  |  |
|------------------|--|
| DATE             |  |
| BY               |  |
| FINISHED SURVEY  |  |
| PLOTTED TEMPLATE |  |
| NOTE BOOK        |  |
| AREAS CHECKED    |  |

|                  |  |
|------------------|--|
| DATE             |  |
| BY               |  |
| ORIGINAL SURVEY  |  |
| PLOTTED TEMPLATE |  |
| NOTE BOOK        |  |
| AREAS CHECKED    |  |



design firm  
no. 184001036

engineers • planners • land surveyors

|                             |                   |         |
|-----------------------------|-------------------|---------|
| USER NAME = g_jameson       | DESIGNED - JAC    | REVISED |
|                             | CHECKED - RKA/CWC | REVISED |
| PLOT SCALE = 20.0000' / IN. | DRAWN - GSJ       | REVISED |
| PLOT DATE = 8/14/2018       | CHECKED - CWC/RKA | REVISED |

**STATE OF ILLINOIS  
DEPARTMENT OF TRANSPORTATION**

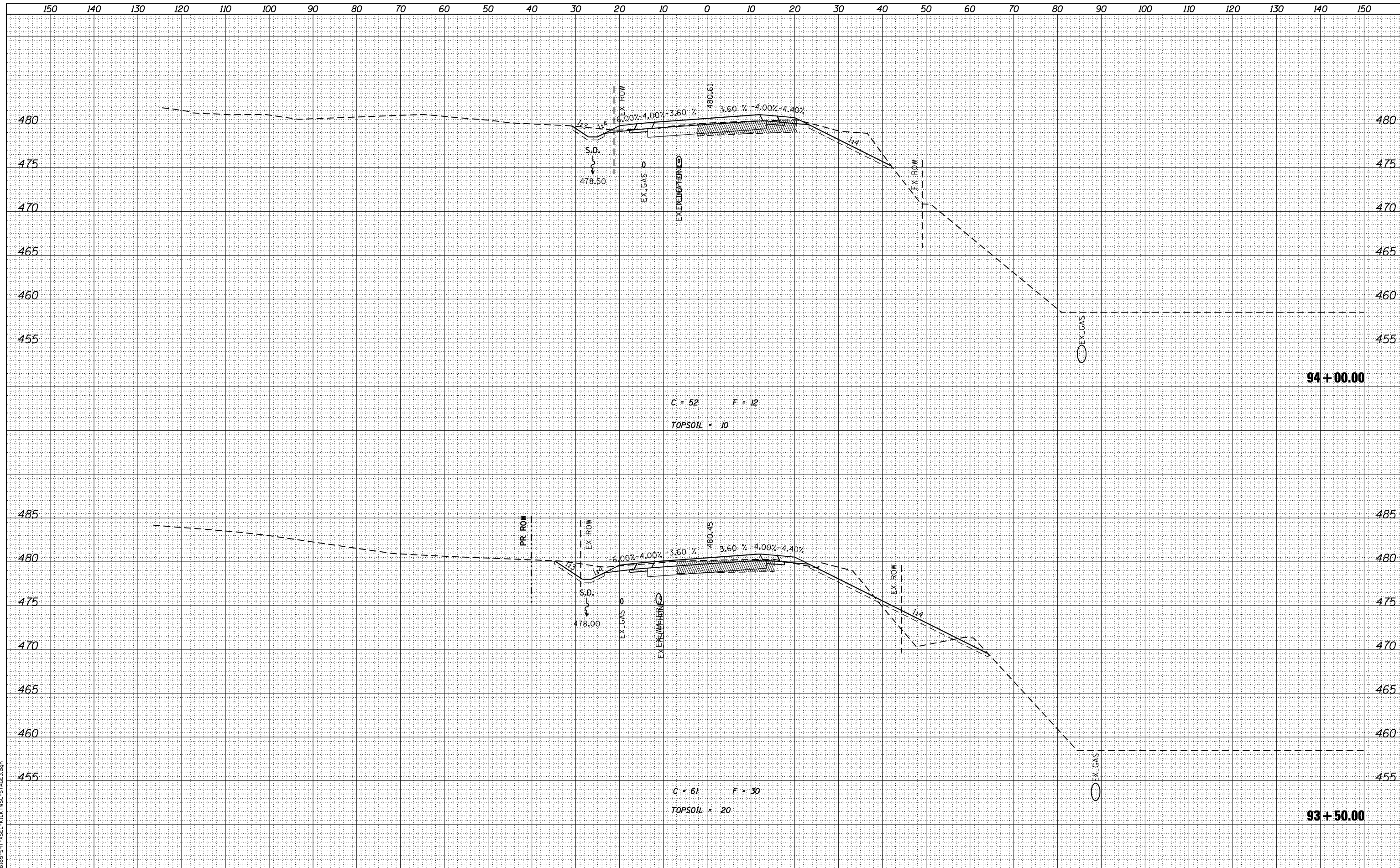
**STAGE III CROSS SECTIONS - KICKAPOO CREEK ROAD  
FARMINGTON ROAD IMPROVEMENT**

SCALE: SHEET NO. 4 OF 13 SHEETS STA. 92+50.00 TO STA. 93+00.00

|                           |                        |        |              |                    |
|---------------------------|------------------------|--------|--------------|--------------------|
| F.A.U. RTE.               | SECTION                | COUNTY | TOTAL SHEETS | SHEET NO.          |
| 6659                      | 11(N, BR-1, RS-4, W-1) | PEORIA | 577          | 219                |
|                           |                        |        |              | CONTRACT NO. 68185 |
| ILLINOIS FED. AID PROJECT |                        |        |              |                    |

|                 |  |
|-----------------|--|
| DATE            |  |
| BY              |  |
| FINISHED SURVEY |  |
| PLOTTED         |  |
| TEMPLATE        |  |
| AREAS           |  |
| CHECKED         |  |
| NO.             |  |

|                 |  |
|-----------------|--|
| DATE            |  |
| BY              |  |
| ORIGINAL SURVEY |  |
| NOTE BOOK       |  |
| AREAS           |  |
| CHECKED         |  |
| NO.             |  |



design firm  
no. 184001036

engineers • planners • land surveyors

|                             |                   |         |
|-----------------------------|-------------------|---------|
| USER NAME = g_jameson       | DESIGNED - JAC    | REVISED |
|                             | CHECKED - RKA/CWC | REVISED |
| PLOT SCALE = 20.0000' / IN. | DRAWN - GSJ       | REVISED |
| PLOT DATE = 8/14/2018       | CHECKED - CWC/RKA | REVISED |

**STATE OF ILLINOIS  
DEPARTMENT OF TRANSPORTATION**

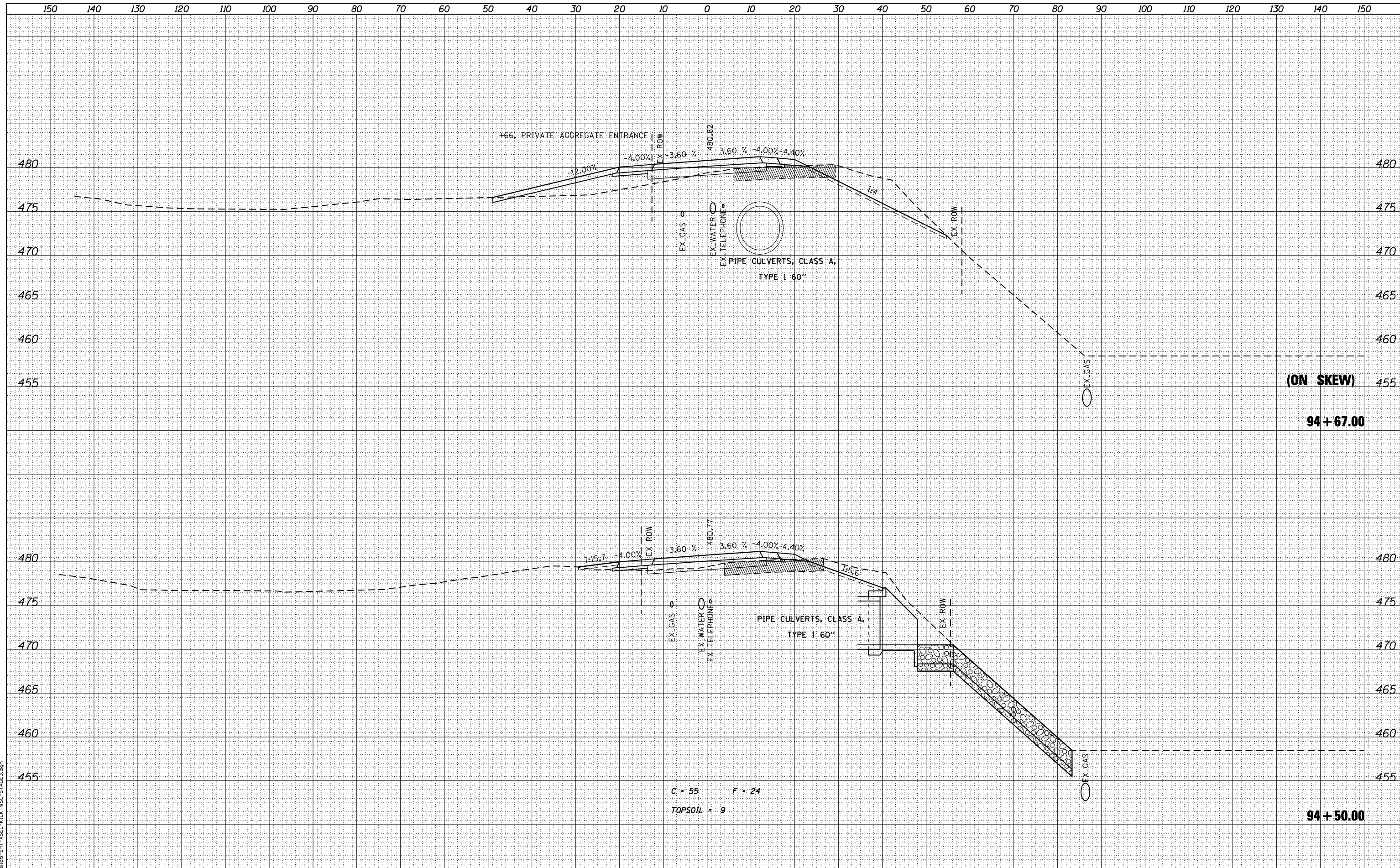
**STAGE III CROSS SECTIONS - KICKAPOO CREEK ROAD  
FARMINGTON ROAD IMPROVEMENT**

SCALE: SHEET NO. 5 OF 13 SHEETS STA. 93+50.00 TO STA. 94+00.00

|                           |                        |        |              |           |
|---------------------------|------------------------|--------|--------------|-----------|
| F.A.U. RTE.               | SECTION                | COUNTY | TOTAL SHEETS | SHEET NO. |
| 6659                      | 11(N, BR-1, RS-4, W-1) | PEORIA | 577          | 220       |
| CONTRACT NO. 68185        |                        |        |              |           |
| ILLINOIS FED. AID PROJECT |                        |        |              |           |

|             |  |
|-------------|--|
| DATE        |  |
| BY          |  |
| SURVEYED    |  |
| PLOTTED     |  |
| TEMPLATE    |  |
| AREAS       |  |
| CHECKED     |  |
| FINL SURVEY |  |
| NOTE BOOK   |  |
| NO.         |  |

|                 |  |
|-----------------|--|
| DATE            |  |
| BY              |  |
| SURVEYED        |  |
| PLOTTED         |  |
| TEMPLATE        |  |
| AREAS           |  |
| CHECKED         |  |
| ORIGINAL SURVEY |  |
| NOTE BOOK       |  |
| NO.             |  |



design firm  
no. 184001036

engineers • planners • land surveyors

|                             |                   |         |
|-----------------------------|-------------------|---------|
| USER NAME = g.jameson       | DESIGNED - JAC    | REVISED |
|                             | CHECKED - RKA/CWC | REVISED |
| PLOT SCALE = 20.0000' / IN. | DRAWN - GSJ       | REVISED |
| PLOT DATE = 8/14/2018       | CHECKED - CWC/RKA | REVISED |

STATE OF ILLINOIS  
DEPARTMENT OF TRANSPORTATION

SCALE: SHEET NO. 6 OF 13 SHEETS STA. 94+50.00 TO STA. 94+67.00

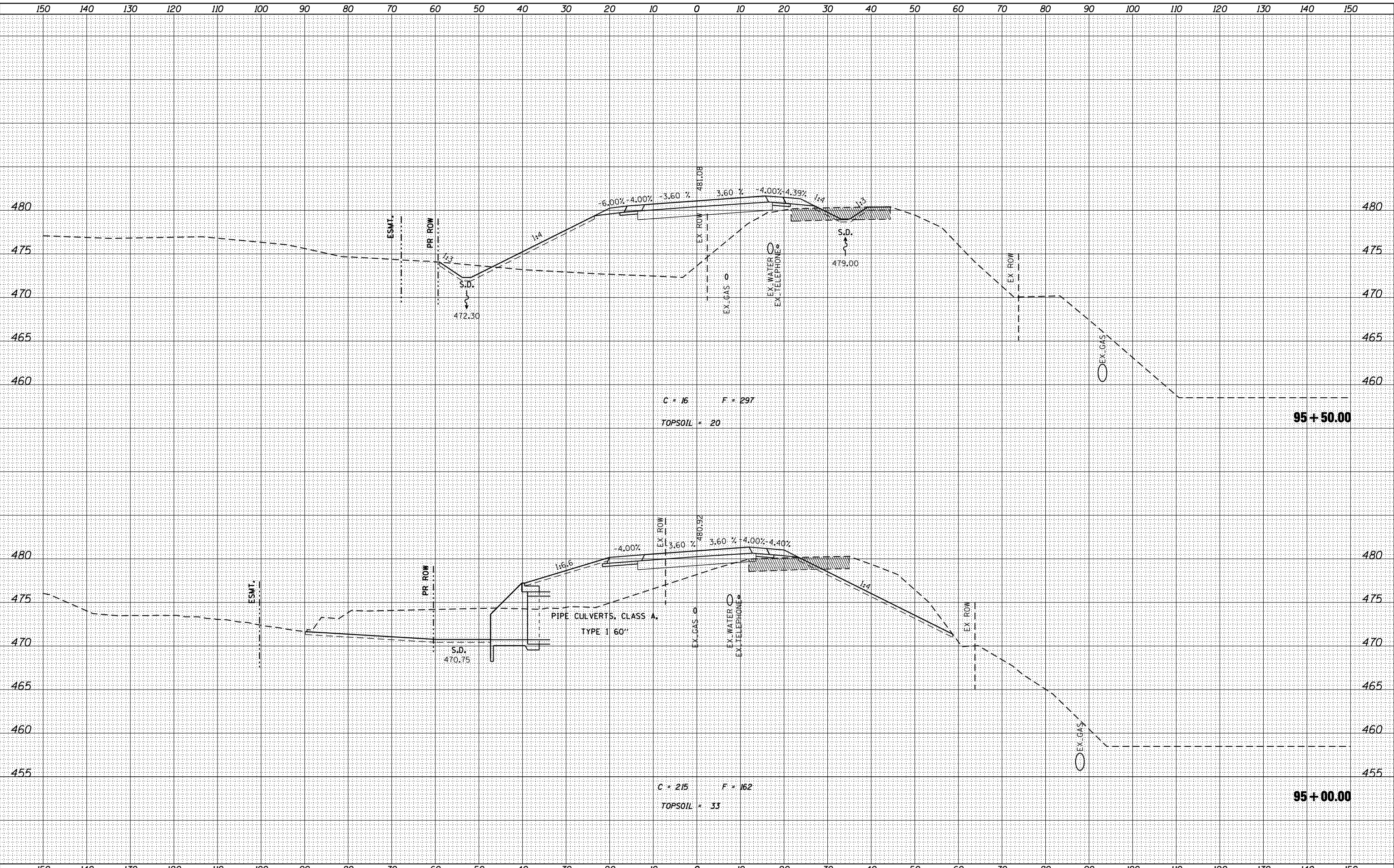
|                    |                     |        |              |           |
|--------------------|---------------------|--------|--------------|-----------|
| F.A.U. RTE.        | SECTION             | COUNTY | TOTAL SHEETS | SHEET NO. |
| 6659               | 11(N,BR-1,RS-4,W-1) | PEORIA | 577          | 221       |
| CONTRACT NO. 68185 |                     |        |              |           |

ILLINOIS FED. AID PROJECT

DATE  
BY  
SURVEYED  
PLOTTED  
TEMPLATE  
NOTE BOOK  
AREAS  
CHECKED

DATE  
BY  
SURVEYED  
PLOTTED  
TEMPLATE  
NOTE BOOK  
AREAS  
CHECKED

FILE NAME = D:\68185-SHT-35EC-KICKAPOO-STAGE-3.dwg



$C = 16 \quad F = 297$   
TOPSOIL = 20

$C = 215 \quad F = 162$   
TOPSOIL = 33

STATE OF ILLINOIS  
DEPARTMENT OF TRANSPORTATION

STAGE III CROSS SECTIONS - KICKAPOO CREEK ROAD  
FARMINGTON ROAD IMPROVEMENT

design firm  
no. 184001036  
**whks**  
engineers • planners • land surveyors

|                             |                   |         |
|-----------------------------|-------------------|---------|
| USER NAME = gjameson        | DESIGNED - JAC    | REVISED |
|                             | CHECKED - RKA/CWC | REVISED |
| PLOT SCALE = 20.0000' / IN. | DRAWN - GSJ       | REVISED |
| PLOT DATE = 8/14/2018       | CHECKED - CWC/RKA | REVISED |

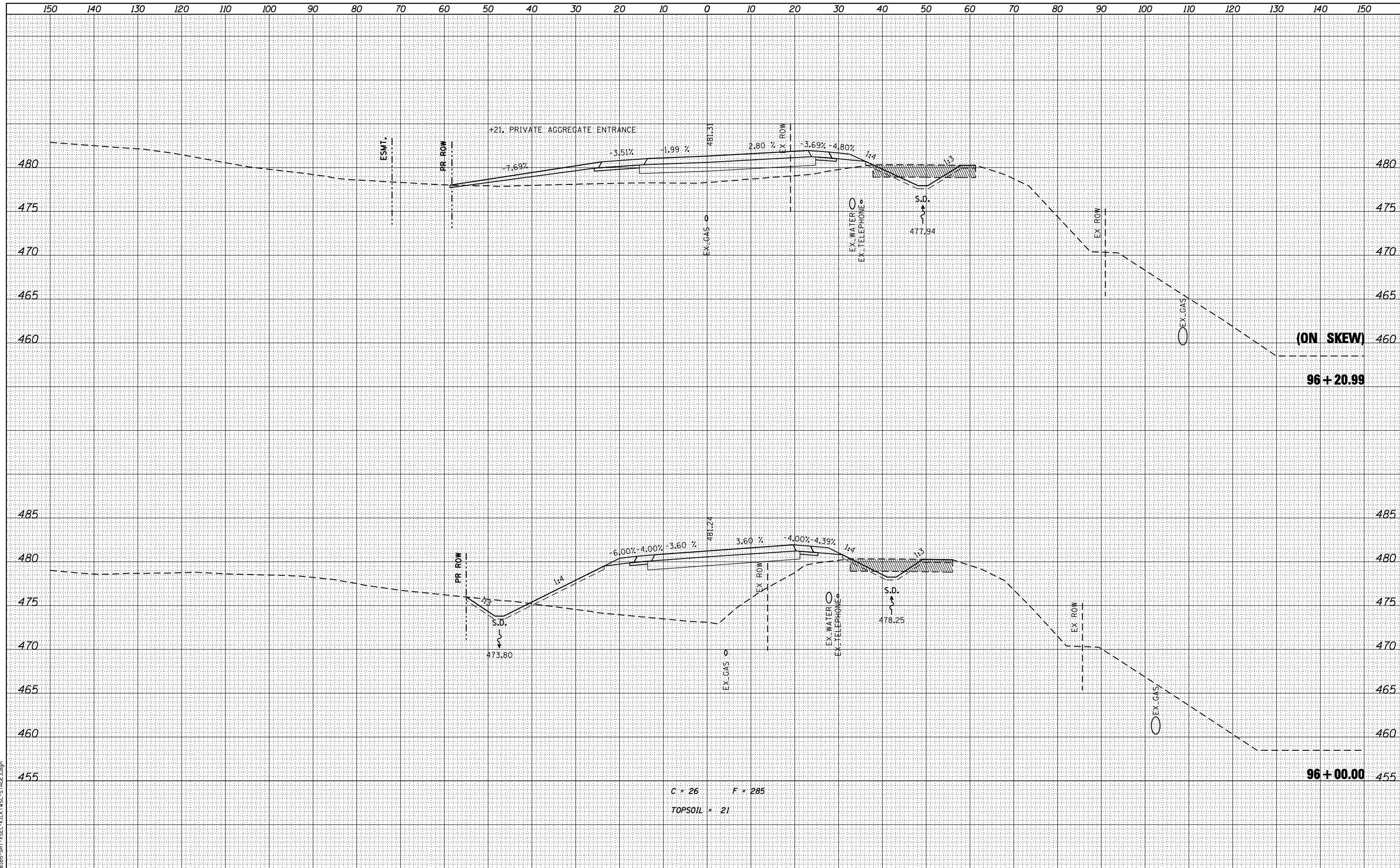
SCALE: SHEET NO. 7 OF 13 SHEETS STA. 95+00.00 TO STA. 95+50.00

| F.A.U. RTE. | SECTION                | COUNTY | TOTAL SHEETS       | SHEET NO. |
|-------------|------------------------|--------|--------------------|-----------|
| 6659        | 11(N, BR-1, RS-4, W-1) | PEORIA | 577                | 222       |
|             |                        |        | CONTRACT NO. 68185 |           |

ILLINOIS FED. AID PROJECT

|             |  |
|-------------|--|
| DATE        |  |
| BY          |  |
| SURVEYED    |  |
| PLOTTED     |  |
| TEMPLATE    |  |
| AREAS       |  |
| CHECKED     |  |
| FINL SURVEY |  |
| NOTE BOOK   |  |
| NO.         |  |

|                 |  |
|-----------------|--|
| DATE            |  |
| BY              |  |
| SURVEYED        |  |
| PLOTTED         |  |
| TEMPLATE        |  |
| AREAS           |  |
| CHECKED         |  |
| ORIGINAL SURVEY |  |
| NOTE BOOK       |  |
| NO.             |  |



C = 26      F = 285  
 TOPSOIL = 21

design firm  
 no. 184001036  
**whks**  
 engineers • planners • land surveyors

|                             |                   |         |
|-----------------------------|-------------------|---------|
| USER NAME = g.jameson       | DESIGNED - JAC    | REVISED |
|                             | CHECKED - RKA/CWC | REVISED |
| PLOT SCALE = 20.0000' / IN. | DRAWN - GSJ       | REVISED |
| PLOT DATE = 8/14/2018       | CHECKED - CWC/RKA | REVISED |

**STATE OF ILLINOIS  
 DEPARTMENT OF TRANSPORTATION**

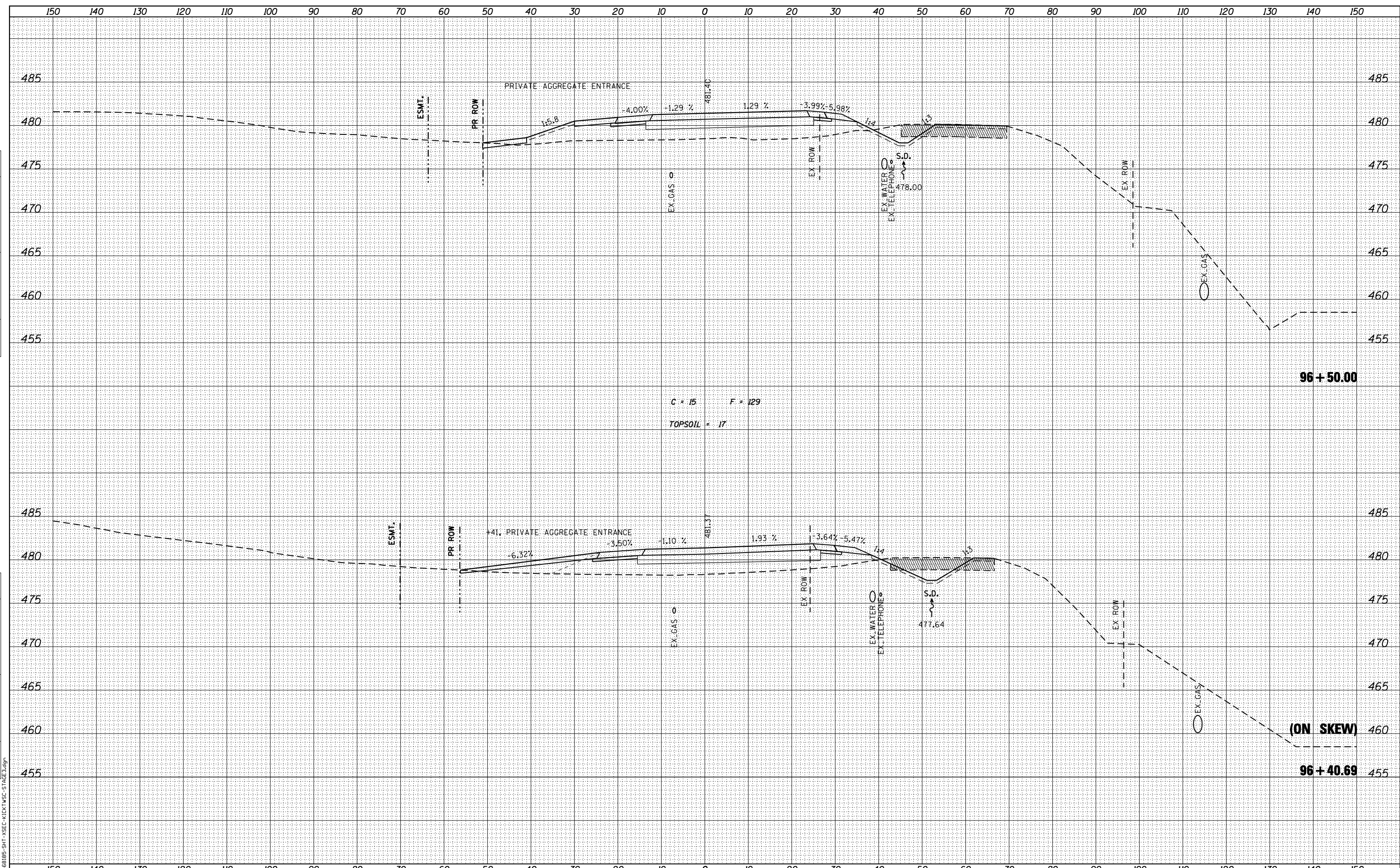
**STAGE III CROSS SECTIONS - KICKAPOO CREEK ROAD  
 FARMINGTON ROAD IMPROVEMENT**

SCALE: SHEET NO. 8 OF 13 SHEETS STA. 96+00.00 TO STA. 96+20.99

|                           |                        |        |              |                    |
|---------------------------|------------------------|--------|--------------|--------------------|
| F.A.U. RTE.               | SECTION                | COUNTY | TOTAL SHEETS | SHEET NO.          |
| 6659                      | 11(N, BR-1, RS-4, W-1) | PEORIA | 577          | 223                |
|                           |                        |        |              | CONTRACT NO. 68185 |
| ILLINOIS FED. AID PROJECT |                        |        |              |                    |

|                 |  |
|-----------------|--|
| DATE            |  |
| BY              |  |
| FINISHED SURVEY |  |
| PLOTTED         |  |
| TEMPLATE        |  |
| AREAS           |  |
| CHECKED         |  |

|                 |  |
|-----------------|--|
| DATE            |  |
| BY              |  |
| ORIGINAL SURVEY |  |
| NOTE BOOK       |  |
| AREAS           |  |
| CHECKED         |  |



design firm  
no. 184001036

engineers • planners • land surveyors

|                             |                   |         |
|-----------------------------|-------------------|---------|
| USER NAME = g.jameson       | DESIGNED - JAC    | REVISED |
|                             | CHECKED - RKA/CWC | REVISED |
| PLOT SCALE = 20.0000' / IN. | DRAWN - GSJ       | REVISED |
| PLOT DATE = 8/14/2018       | CHECKED - CWC/RKA | REVISED |

**STATE OF ILLINOIS  
DEPARTMENT OF TRANSPORTATION**

**STAGE III CROSS SECTIONS - KICKAPOO CREEK ROAD  
FARMINGTON ROAD IMPROVEMENT**

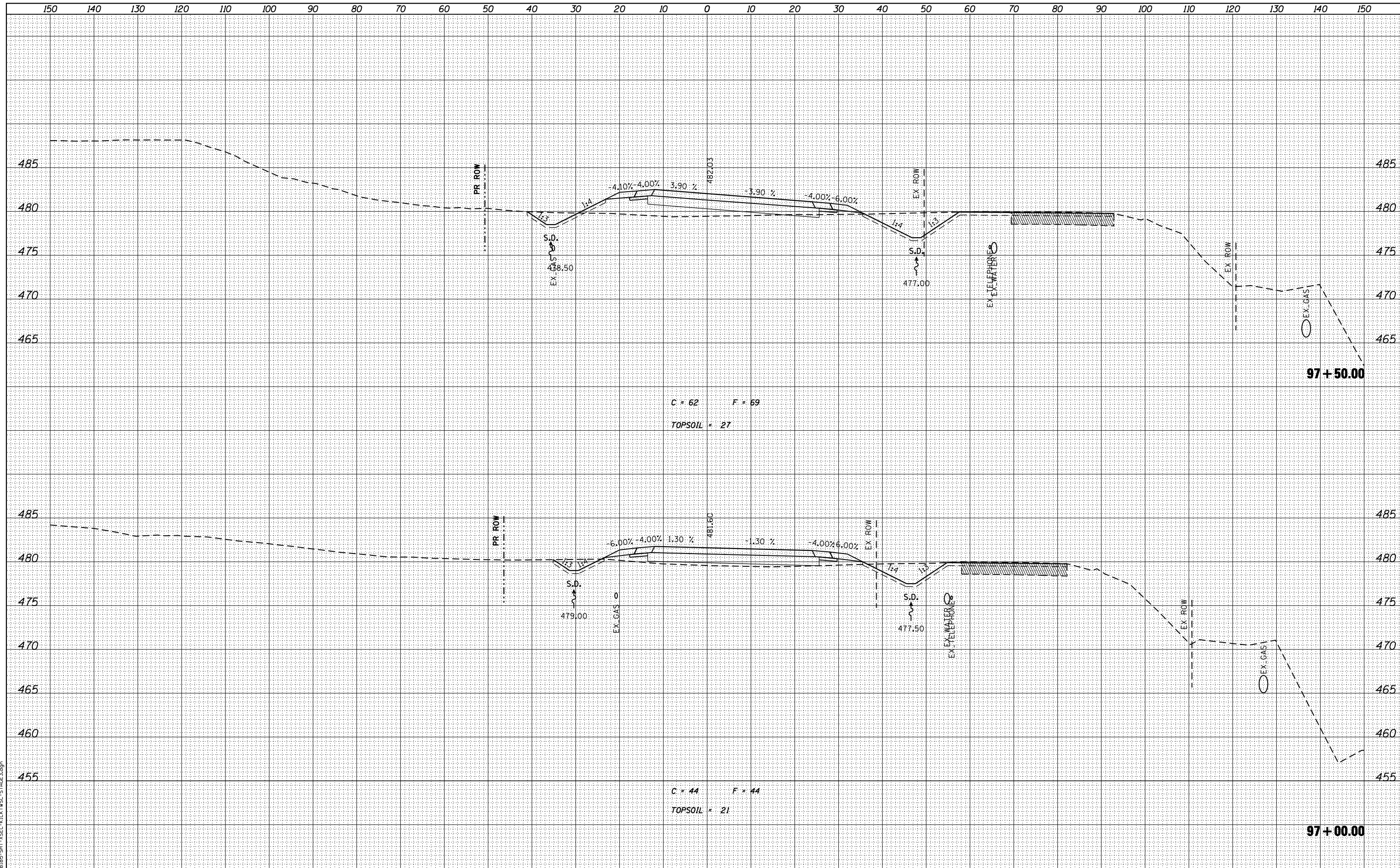
SCALE: SHEET NO. 9 OF 13 SHEETS STA. 96+40.69 TO STA. 96+50.00

|                           |                        |        |              |           |
|---------------------------|------------------------|--------|--------------|-----------|
| F.A.U. RTE.               | SECTION                | COUNTY | TOTAL SHEETS | SHEET NO. |
| 6659                      | 11(N, BR-1, RS-4, W-1) | PEORIA | 577          | 224       |
| CONTRACT NO. 68185        |                        |        |              |           |
| ILLINOIS FED. AID PROJECT |                        |        |              |           |



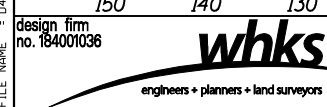
|          |  |
|----------|--|
| DATE     |  |
| BY       |  |
| SURVEYED |  |
| PLOTTED  |  |
| TEMPLATE |  |
| AREAS    |  |
| CHECKED  |  |
| NO.      |  |

|          |  |
|----------|--|
| DATE     |  |
| BY       |  |
| SURVEYED |  |
| PLOTTED  |  |
| TEMPLATE |  |
| AREAS    |  |
| CHECKED  |  |
| NO.      |  |



C = 62      F = 69  
 TOPSOIL = 27

C = 44      F = 44  
 TOPSOIL = 21



|                             |                   |         |
|-----------------------------|-------------------|---------|
| USER NAME = g_jameson       | DESIGNED - JAC    | REVISED |
|                             | CHECKED - RKA/CWC | REVISED |
| PLOT SCALE = 20.0000' / IN. | DRAWN - GSJ       | REVISED |
| PLOT DATE = 8/14/2018       | CHECKED - CWC/RKA | REVISED |

**STATE OF ILLINOIS  
 DEPARTMENT OF TRANSPORTATION**

**STAGE III CROSS SECTIONS - KICKAPOO CREEK ROAD  
 FARMINGTON ROAD IMPROVEMENT**

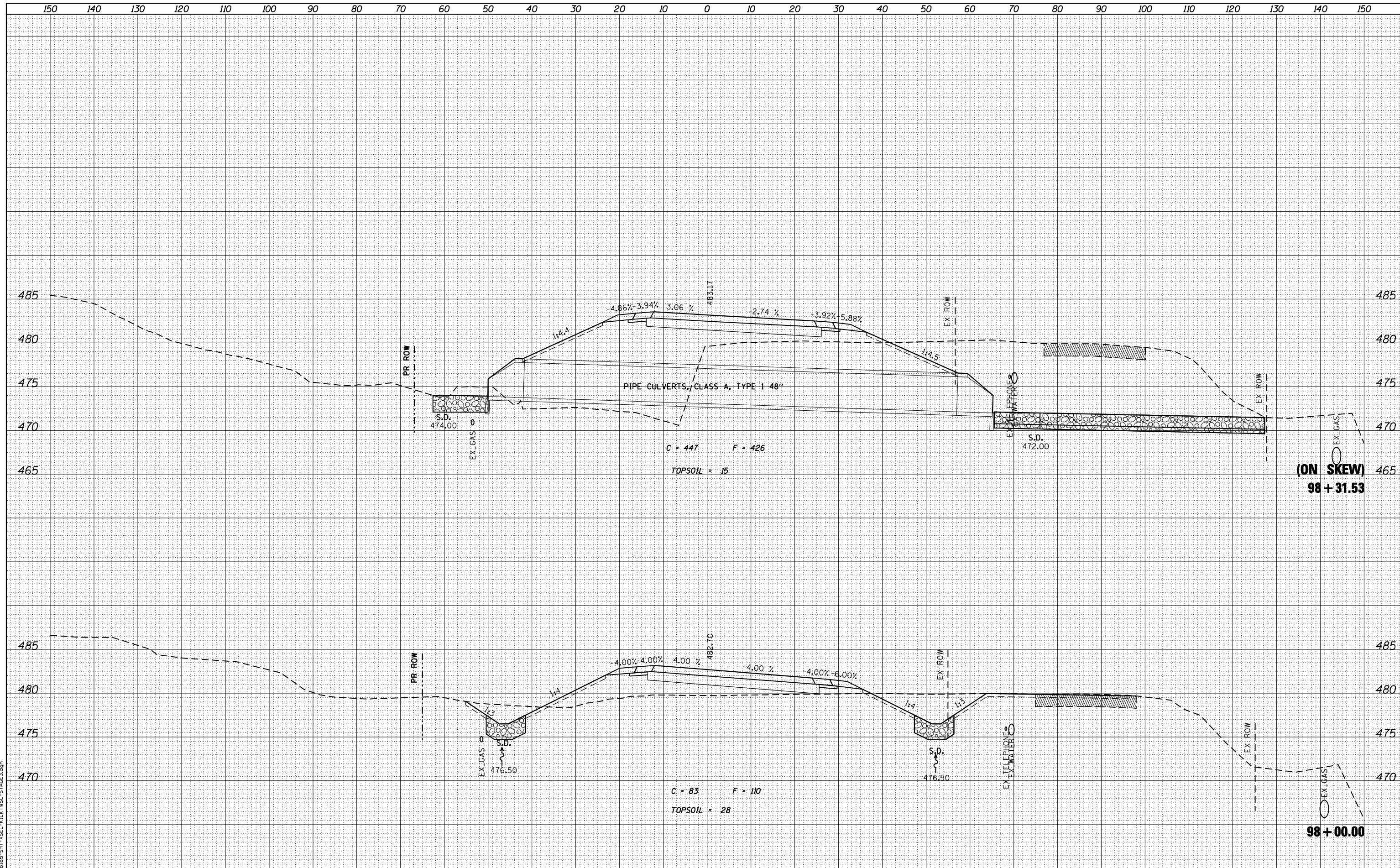
SCALE: SHEET NO. 10 OF 13 SHEETS STA. 97+00.00 TO STA. 97+50.00

| F.A.U. RTE. | SECTION                | COUNTY | TOTAL SHEETS | SHEET NO.          |
|-------------|------------------------|--------|--------------|--------------------|
| 6659        | 11(N, BR-1, RS-4, W-1) | PEORIA | 577          | 225                |
|             |                        |        |              | CONTRACT NO. 68185 |

ILLINOIS FED. AID PROJECT

|                 |  |
|-----------------|--|
| DATE            |  |
| BY              |  |
| FINISHED SURVEY |  |
| PLOTTED         |  |
| TEMPLATE        |  |
| NOTE BOOK       |  |
| AREAS CHECKED   |  |
| NO.             |  |

|                 |  |
|-----------------|--|
| DATE            |  |
| BY              |  |
| ORIGINAL SURVEY |  |
| PLOTTED         |  |
| TEMPLATE        |  |
| NOTE BOOK       |  |
| AREAS CHECKED   |  |
| NO.             |  |



design firm  
no. 184001036  
**whks**  
engineers • planners • land surveyors

|                             |                   |         |
|-----------------------------|-------------------|---------|
| USER NAME = g.jameson       | DESIGNED - JAC    | REVISED |
|                             | CHECKED - RKA/CWC | REVISED |
| PLOT SCALE = 20.0000' / IN. | DRAWN - GSJ       | REVISED |
| PLOT DATE = 8/14/2018       | CHECKED - CWC/RKA | REVISED |

**STATE OF ILLINOIS  
DEPARTMENT OF TRANSPORTATION**

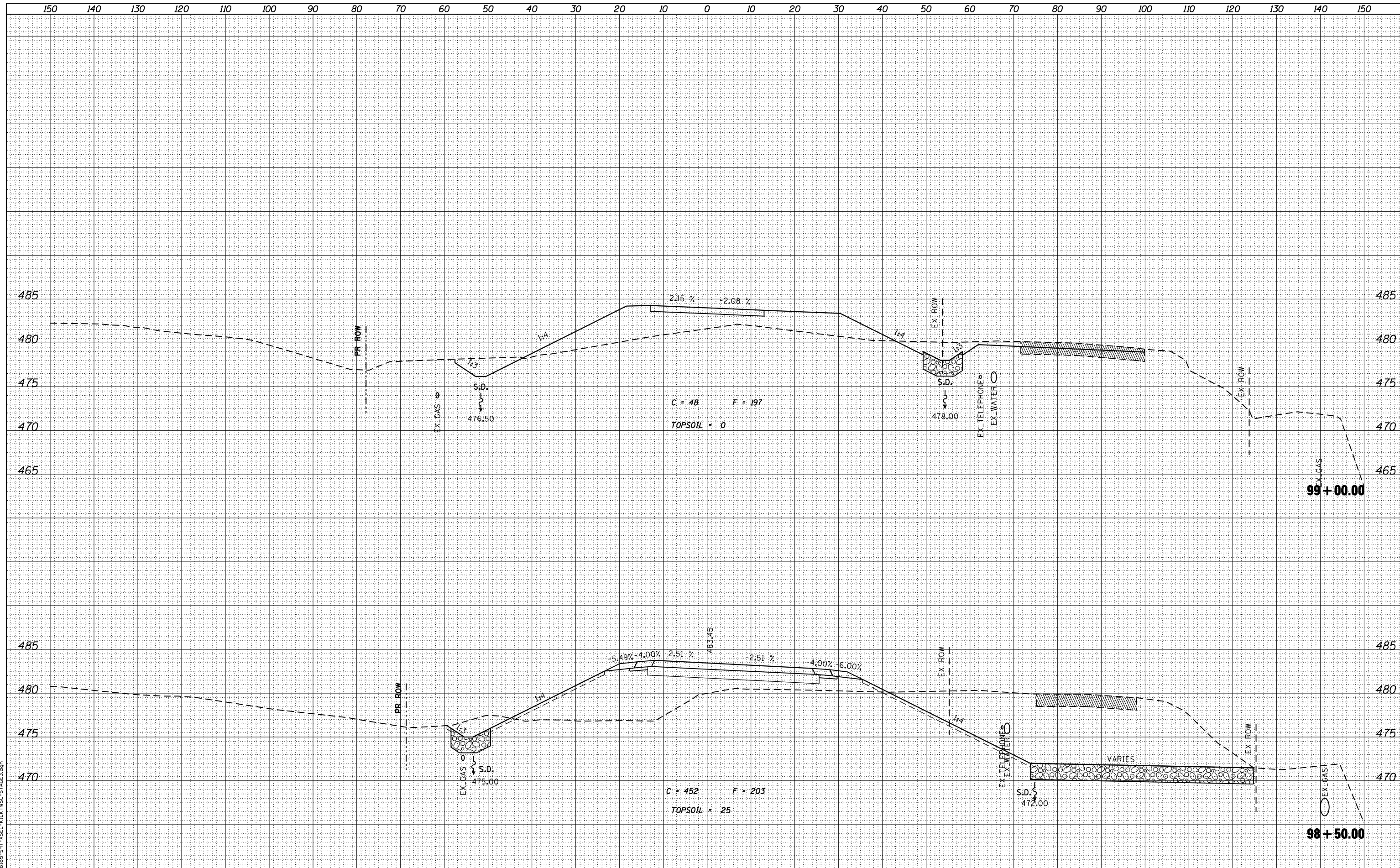
**STAGE III CROSS SECTIONS - KICKAPOO CREEK ROAD  
FARMINGTON ROAD IMPROVEMENT**

SCALE: SHEET NO. 11 OF 13 SHEETS STA. 98+00.00 TO STA. 98+31.53

|                           |                        |        |              |                    |
|---------------------------|------------------------|--------|--------------|--------------------|
| F.A.U. RTE.               | SECTION                | COUNTY | TOTAL SHEETS | SHEET NO.          |
| 6659                      | 11(N, BR-1, RS-4, W-1) | PEORIA | 577          | 226                |
|                           |                        |        |              | CONTRACT NO. 68185 |
| ILLINOIS FED. AID PROJECT |                        |        |              |                    |

|          |      |
|----------|------|
| BY       | DATE |
| SURVEYED |      |
| PLOTTED  |      |
| TEMPLATE |      |
| AREAS    |      |
| CHECKED  |      |
| NO.      |      |

|                 |      |
|-----------------|------|
| BY              | DATE |
| ORIGINAL SURVEY |      |
| NOTE BOOK       |      |
| AREAS           |      |
| CHECKED         |      |
| NO.             |      |



design firm  
no. 184001036

|                             |                   |         |
|-----------------------------|-------------------|---------|
| USER NAME = gjameson        | DESIGNED - JAC    | REVISED |
|                             | CHECKED - RKA/CWC | REVISED |
| PLOT SCALE = 20.0000' / IN. | DRAWN - GSJ       | REVISED |
| PLOT DATE = 8/14/2018       | CHECKED - CWC/RKA | REVISED |

**STATE OF ILLINOIS  
DEPARTMENT OF TRANSPORTATION**

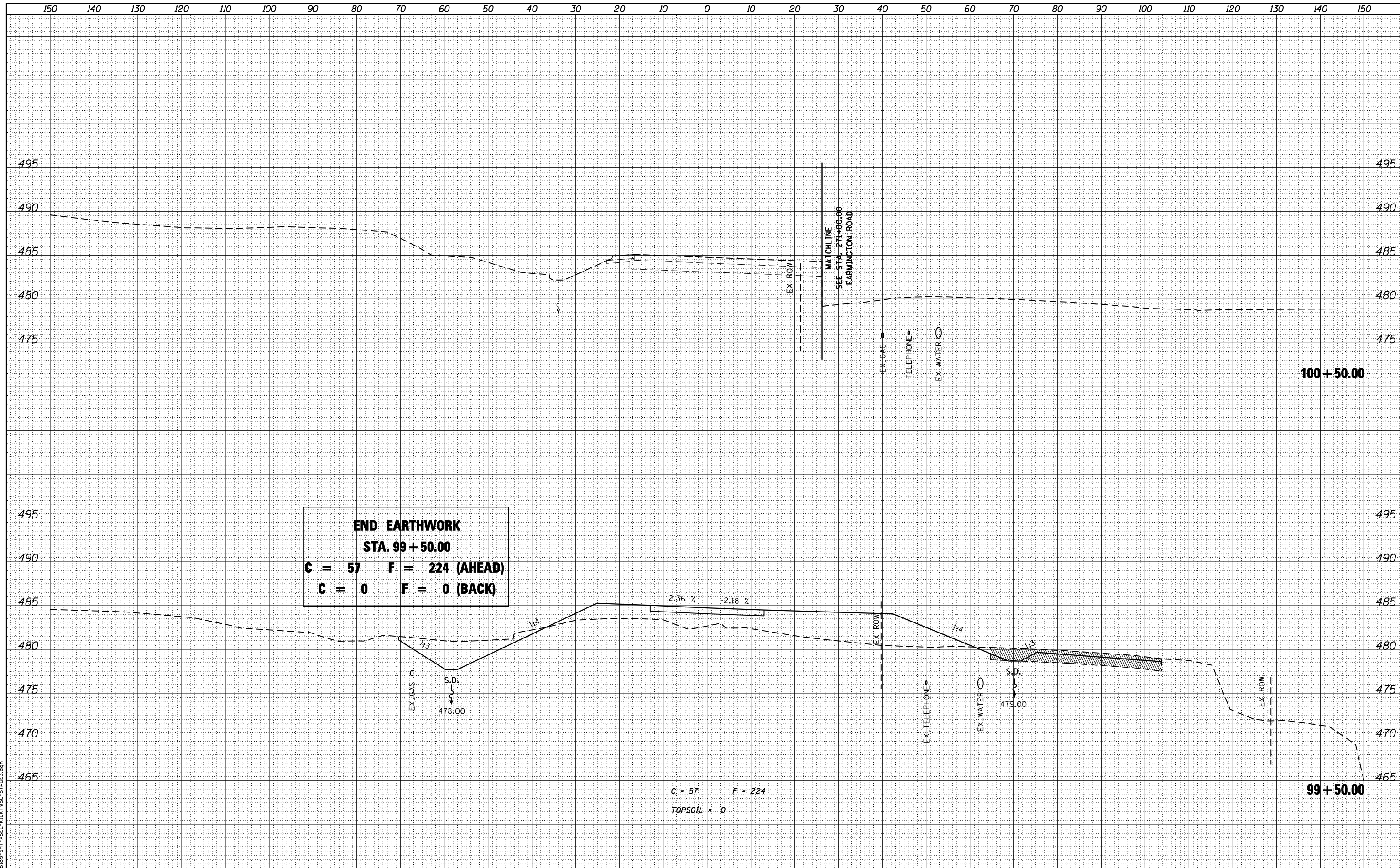
**STAGE III CROSS SECTIONS - KICKAPOO CREEK ROAD  
FARMINGTON ROAD IMPROVEMENT**

SCALE: SHEET NO. 12 OF 13 SHEETS STA. 98+50.00 TO STA. 99+00.00

|                    |                     |        |                           |           |
|--------------------|---------------------|--------|---------------------------|-----------|
| F.A.U. RTE.        | SECTION             | COUNTY | TOTAL SHEETS              | SHEET NO. |
| 6659               | 11(N,BR-1,RS-4,W-1) | PEORIA | 577                       | 227       |
| CONTRACT NO. 68185 |                     |        | ILLINOIS FED. AID PROJECT |           |

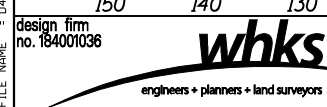
|                 |  |
|-----------------|--|
| DATE            |  |
| BY              |  |
| FINISHED SURVEY |  |
| PLOTTED         |  |
| TEMPLATE        |  |
| AREAS           |  |
| CHECKED         |  |
| NO.             |  |

|                 |  |
|-----------------|--|
| DATE            |  |
| BY              |  |
| ORIGINAL SURVEY |  |
| NOTE BOOK       |  |
| AREAS           |  |
| CHECKED         |  |
| NO.             |  |



**END EARTHWORK**  
**STA. 99 + 50.00**  
**C = 57    F = 224 (AHEAD)**  
**C = 0     F = 0 (BACK)**

C = 57    F = 224  
TOPSOIL = 0



|                             |                   |         |
|-----------------------------|-------------------|---------|
| USER NAME = gjameson        | DESIGNED - JAC    | REVISED |
|                             | CHECKED - RKA/CWC | REVISED |
| PLOT SCALE = 20.0000' / IN. | DRAWN - GSJ       | REVISED |
| PLOT DATE = 8/14/2018       | CHECKED - CWC/RKA | REVISED |

**STATE OF ILLINOIS**  
**DEPARTMENT OF TRANSPORTATION**

**STAGE III CROSS SECTIONS - KICKAPOO CREEK ROAD**  
**FARMINGTON ROAD IMPROVEMENT**

SCALE: SHEET NO. 13 OF 13 SHEETS    STA. 99+50.00 TO STA. 100+50.00

|             |                        |        |              |                    |
|-------------|------------------------|--------|--------------|--------------------|
| F.A.U. RTE. | SECTION                | COUNTY | TOTAL SHEETS | SHEET NO.          |
| 6659        | 11(N, BR-1, RS-4, W-1) | PEORIA | 577          | 228                |
|             |                        |        |              | CONTRACT NO. 68185 |

ILLINOIS FED. AID PROJECT

| F.A.U. RTE. | SECTION             | COUNTY   | TOTAL SHEETS       | SHEET NO. |
|-------------|---------------------|----------|--------------------|-----------|
| 6659        | 11(N,BR-1,RS-4,W-1) | PEORIA   | 577                | 229       |
|             |                     | ILLINOIS | CONTRACT NO. 68185 |           |

D-94-073-01



LOCATION OF SECTION INDICATED THIS: - [black bar] -

**FARMINGTON ROAD:**  
**FUNCTIONAL CLASSIFICATION: COLLECTOR (URBAN)**  
**DESIGN SPEED = 45 MPH**  
**POSTED SPEED = 35 MPH**  
**ADT: 12,653 (2014); 15,500 (2034)**  
**PV 97.51% SU = 1.5% MU = 1.0%**

# VOLUME NO. 2

## STATE OF ILLINOIS DEPARTMENT OF TRANSPORTATION DIVISION OF HIGHWAYS

# PROPOSED HIGHWAY PLANS

**FAU ROUTE 6659 (FARMINGTON ROAD)  
SECTION 11(N,BR-1,RS-4,W-1)  
PROJECT STP-DB7C(904)  
BRIDGE REPLACEMENT  
PEORIA COUNTY**

**C-94-092-01**

**INDEX OF SHEETS**  
SEE SHEET NO. 230

**HIGHWAY STANDARDS**  
SEE SHEET NO. 230

**DISTRICT 4 STANDARDS**  
SEE SHEET NO. 230

**END PROJECT**  
**STA. 257 + 30.00 (FARMINGTON ROAD)**

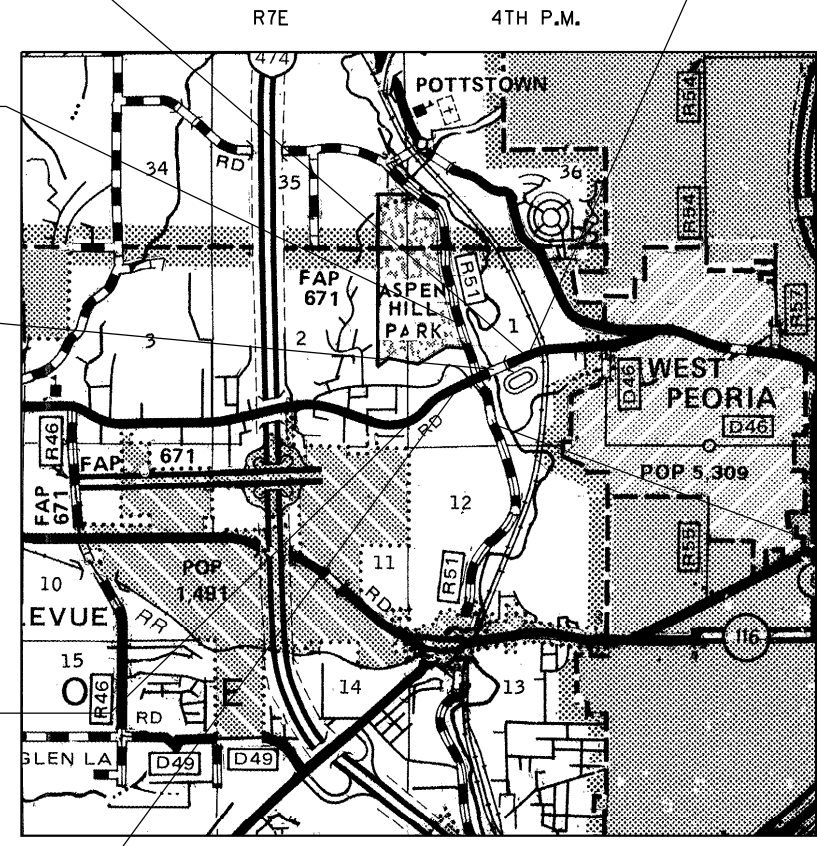
**END IMPROVEMENT**  
**STA. 257 + 30.00 (FARMINGTON ROAD)**

**END IMPROVEMENT**  
**STA. 107 + 80 (KICKAPOO CREEK ROAD)**

**BRIDGE REPLACEMENT  
OVER KICKAPOO CREEK**  
**STA. 268 + 90.00**  
**EXIST SN 072-0063**  
**PROP SN 072-0245**

**BEGIN IMPROVEMENT**  
**STA. 287 + 64.00**

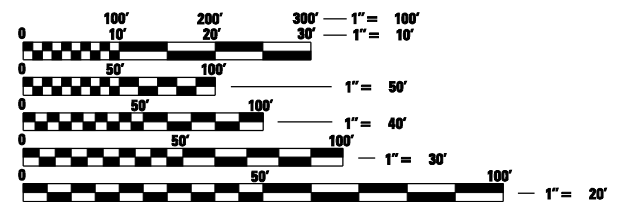
**BEGIN PROJECT**  
**STA. 280 + 72 (FARMINGTON ROAD)**



**GROSS LENGTH = 2,369.34 FT. = 0.449 MILE**  
**NET LENGTH = 2,369.34 FT. = 0.449 MILE**

**LOCATION MAP  
NOT TO SCALE**

**BEGIN IMPROVEMENT**  
**STA. 91 + 60 (KICKAPOO  
CREEK ROAD)**



FULL SIZE PLANS HAVE BEEN PREPARED USING STANDARD ENGINEERING SCALES. REDUCED SIZED PLANS WILL NOT CONFORM TO STANDARD SCALES. IN MAKING MEASUREMENTS ON REDUCED PLANS, THE ABOVE SCALES MAY BE USED.

**J.U.L.I.E.**  
**JOINT UTILITY LOCATION INFORMATION FOR EXCAVATION**  
**1-800-892-0123**  
**OR 811**

**PROJECT MANAGER: CHRISTOPHER MAUSHARD (309) 671-3453**  
**CONTRACT NO. 68185**  
**CATALOG NO. 032475-00D**



**PRINTED BY THE AUTHORITY  
OF THE STATE OF ILLINOIS**

**INDEX OF SHEETS**

VOLUME NO. 1

1 COVER SHEET - 1

2 INDEX OF SHEETS AND STANDARDS - 1

3 - 4 GENERAL NOTES AND COMMITMENTS

5 STATUS OF UTILITIES

6 - 22 SUMMARY OF QUANTITIES

23 - 24 EXISTING TYPICAL SECTIONS - FARMINGTON ROAD

25 - 26 EXISTING TYPICAL SECTIONS - KICKAPOO CREEK ROAD

27 EXISTING TYPICAL SECTIONS - RED BUD DRIVE

28 - 32 PROPOSED TYPICAL SECTIONS - FARMINGTON ROAD

33 - 34 PROPOSED TYPICAL SECTIONS - KICKAPOO CREEK ROAD

35 PROPOSED TYPICAL SECTIONS - RED BUD DRIVE

36 PORTLAND CEMENT CONCRETE BASE COURSE THICKNESS TABLE

37 - 54 SCHEDULE OF QUANTITIES

55 - 59 ALIGNMENT, TIES AND BENCHMARKS

60 - 65 FARMINGTON ROAD REMOVAL PLANS

66 BUILDING REMOVAL PLAN

67 - 69 KICKAPOO CREEK ROAD REMOVAL PLANS

70 - 75 FARMINGTON ROAD PLANS

76 - 81 FARMINGTON ROAD PROFILES

82 RED BUD DRIVE PLAN AND PROFILE

83 - 85 KICKAPOO CREEK ROAD PLANS

86 - 88 KICKAPOO CREEK ROAD PROFILES

89 - 90 DETOUR PLANS

91 SUGGESTED SEQUENCE OF CONSTRUCTION / GENERAL NOTES

92 - 93 TRAFFIC CONTROL TYPICAL SECTIONS - STAGE I

94 - 96 TRAFFIC CONTROL PLANS - STAGE I

97 - 142 FARMINGTON ROAD CROSS SECTIONS - STAGE I

143- 146 TRAFFIC CONTROL TYPICAL SECTIONS - STAGE II

147- 151 TRAFFIC CONTROL PLANS - STAGE II

152 TEMPORARY RED BUD DRIVE PLAN AND PROFILE

153- 186 FARMINGTON ROAD CROSS SECTIONS - STAGE II

187- 200 KICKAPOO CREEK ROAD CROSS SECTIONS - STAGE II

201- 204 TRAFFIC CONTROL TYPICAL SECTIONS - STAGE III

205- 209 TRAFFIC CONTROL PLANS - STAGE III

210- 215 FARMINGTON ROAD CROSS SECTIONS - STAGE III

216- 228 KICKAPOO CREEK ROAD CROSS SECTIONS - STAGE III

VOLUME NO. 2

229 COVER SHEET - 2

230 INDEX OF SHEETS AND STANDARDS - 2

231 TRAFFIC CONTROL PLANS - STAGE IIIA/ WINTER SHUT DOWN

232- 236 TRAFFIC CONTROL TYPICAL SECTIONS - STAGE IV

237- 241 TRAFFIC CONTROL PLANS - STAGE IV

242- 275 FARMINGTON ROAD CROSS SECTIONS - STAGE IV

276- 277 KICKAPOO CREEK ROAD CROSS SECTIONS - STAGE IV

278- 281 TRAFFIC CONTROL TYPICAL SECTIONS - STAGE V

282- 286 TRAFFIC CONTROL PLANS - STAGE V

287- 309 FARMINGTON ROAD CROSS SECTIONS - STAGE V

310- 313 TRAFFIC CONTROL TYPICAL SECTIONS - STAGE VI

314- 347 FARMINGTON ROAD CROSS SECTIONS - STAGE VI

348- 350 KICKAPOO CREEK ROAD CROSS SECTIONS - STAGE VI

351- 356 FARMINGTON ROAD EROSION CONTROL PLANS

357- 359 KICKAPOO CREEK ROAD EROSION CONTROL PLANS

360- 365 FARMINGTON ROAD DRAINAGE PLANS

366- 371 FARMINGTON ROAD DRAINAGE PROFILES

372- 374 KICKAPOO CREEK ROAD DRAINAGE PLANS

375- 377 KICKAPOO CREEK ROAD DRAINAGE PROFILES

VOLUME NO. 3

378 COVER SHEET - 3

379 INDEX OF SHEETS AND STANDARDS - 3

380- 383 INTERSECTION DETAILS

384- 386 SUGGESTED PCC BASE COURSE JOINT PLAN

387 FARMINGTON ROAD GRADING PLAN

388 FARMINGTON ROAD RIPRAP PLAN

389 TYPICAL SIDEROAD DETAILS

390 ENTRANCE DETAILS

391 GEOTEXTILE RETAINING WALL DETAILS

392- 396 FARMINGTON ROAD PAVEMENT MARKING PLANS

397- 399 KICKAPOO CREEK ROAD PAVEMENT MARKING PLANS

400- 405 ROADWAY LIGHTING PLANS

406- 414 RIGHT OF WAY PLANS

415- 466 STRUCTURE PLANS

467- 495 DISTRICT 4 STANDARD DRAWINGS

496- 541 FARMINGTON ROAD CROSS SECTIONS

542- 544 RED BUD DRIVE CROSS SECTIONS

545- 570 KICKAPOO CREEK ROAD CROSS SECTIONS

571- 577 CHANNEL CROSS SECTIONS

**HIGHWAY STANDARDS**

000001-06 STANDARD SYMBOLS, ABBREVIATIONS AND PATTERNS

001001-02 AREAS OF REINFORCEMENT BARS

001006-00 DECIMAL OF AN INCH AND OF A FOOT

280001-07 TEMPORARY EROSION CONTROL SYSTEMS

353001-05 PCC BASE COURSE WITH HMA BINDER AND SURFACE COURSES

420001-09 PAVEMENT JOINTS

420401-12 PAVEMENT CONNECTOR (PCC) FOR BRIDGE APPROACH SLAB

421001-03 BAR REINFORCEMENT FOR CRC PAVEMENT

442101-08 CLASS B PATCHES

482001-02 HMA SHOULDER ADJACENT TO FLEXIBLE PAVEMENT

482006-03 HMA SHOULDER ADJACENT TO RIGID PAVEMENT

515001-03 NAME PLATE FOR BRIDGES

542206-04 REINFORCED CONCRETE END SECTIONS FOR PIPE CULVERTS 42" (1050 MM) THRU 60" (1500 MM) DIAMETER SKEWED WITH ROADWAY

542301-03 PRECAST REINFORCED CONCRETE FLARED END SECTION

542306-03 PRECAST REINFORCED CONCRETE ELLIPTICAL FLARED END SECTION

542401-03 METAL FLARED END SECTION FOR PIPE CULVERTS

542411-00 SLOPED METAL END SECTIONS FOR PIPE CULVERTS 15" (375 MM) THRU 60" (1500 MM) DIAMETER

601101-02 CONCRETE HEADWALL FOR PIPE UNDERDRAIN

602301-04 INLET TYPE A

602306-03 INLET TYPE B

602401-04 PRECAST MANHOLE TYPE A 4' (1.22 M) DIAMETER

602402-00 PRECAST MANHOLE TYPE A 5' (1.52 M) DIAMETER

602411-06 PRECAST MANHOLE TYPE A 7' (2.13 M) DIAMETER

602601-05 PRECAST REINFORCED CONCRETE FLAT SLAB TOP

602701-02 MANHOLE STEPS

604001-04 FRAME AND LIDS TYPE 1

604041-03 FRAME AND GRATE TYPE 9

606001-07 CONCRETE CURB TYPE B AND COMBINATION CONCRETE CURB AND GUTTER

606301-04 PC CONCRETE ISLANDS AND MEDIANS

610001-08 SHOULDER INLET WITH CURB

630001-12 STEEL PLATE BEAM GUARDRAIL

630301-08 SHOULDER WIDENING FOR TYPE 1 (SPECIAL) GUARDRAIL TERMINALS

631031-15 TRAFFIC BARRIER TERMINAL TYPE 6

631032-09 TRAFFIC BARRIER TERMINAL TYPE 6A

635001-02 DELINEATORS

666001-01 RIGHT-OF-WAY MARKERS

701001-02 OFF-ROAD OPERATIONS 2L 2W MORE THAN 15' (4.5 M) AWAY

701006-05 OFF-ROAD OPERATIONS 2L 2W 15' (4.5 M) TO 24" (600 MM) FROM PAVEMENT EDGE

701201-04 LANE CLOSURE 2L 2W DAY ONLY FOR SPEEDS > 45 MPH

701206-03 LANE CLOSURE 2L 2W NIGHT ONLY FOR SPEEDS > 45 MPH

701301-04 LANE CLOSURE 2L 2W SHORT TIME OPERATIONS

701306-04 LANE CLOSURE 2L 2W SLOW MOVING OPERATIONS DAY ONLY FOR SPEEDS > 45 MPH

701311-03 LANE CLOSURE 2L 2W MOVING OPERATIONS - DAY ONLY

701321-17 LANE CLOSURE 2L 2W BRIDGE REPAIR WITH BARRIER

701326-04 LANE CLOSURE 2L 2W PAVEMENT WIDENING FOR SPEEDS > 45 MPH

701501-06 URBAN LANE CLOSURE 2L 2W UNDIVIDED

701901-07 TRAFFIC CONTROL DEVICES

704001-08 TEMPORARY CONCRETE BARRIER

720001-01 SIGN PANEL MOUNTING DETAILS

720006-04 SIGN PANEL ERECTION DETAILS

720011-01 METAL POSTS FOR SIGNS MARKERS AND DELINEATORS

725001-01 OBJECT AND TERMINAL MARKERS

728001-01 TELESCOPING STEEL SIGN SUPPORT

731001-01 BASE FOR TELESCOPING STEEL SIGN SUPPORT

780001-05 TYPICAL PAVEMENT MARKINGS

781001-04 TYPICAL APPLICATIONS RAISED REFLECTIVE PAVEMENT MARKERS

782001-01 CURB REFLECTORS

782006-00 GUARDRAIL AND BARRIER WALL REFLECTOR MOUNTING DETAILS

805001-01 ELECTRICAL SERVICE INSTALLATION DETAILS

812001-00 RACEWAY EMBEDDED IN STRUCTURE

814001-03 HANDHOLES

821101-02 LUMINAIRE WIRING IN POLE

825001-03 LIGHTING CONTROLLER POLE MOUNTED 240V

830011-02 LIGHT POLE STEEL MAST ARM

830026-00 TEMPORARY ROADWAY LIGHTING

836001-03 LIGHT POLE FOUNDATION

838001-01 BREAKAWAY DEVICES

873001-02 TRAFFIC SIGNAL GROUNDING & BONDING

880001-01 SPAN WIRE MOUNTED SIGNALS AND FLASHING BEACON INSTALLATION

BLR 21-9 TYPICAL APPLICATION OF TRAFFIC CONTROL DEVICES FOR CONSTRUCTION ON RURAL LOCAL HIGHWAYS

BLR 22-7 TYP. APPL. OF T.C.D. FOR RURAL LOC. HWYS. (2-LANE 2 WAY RURAL TRAFF.) (RD. CLOSED TO THRU TRAFF.)

**DISTRICT 4 STANDARDS**

205001-D4 SLOPE STEPS DETAIL

280101-D4 EROSION CONTROL AGGREGATE DITCH CHECK

281001-D4 RIPRAP DITCH FOR EROSION PROTECTION

281101-D4 RIPRAP ENERGY DISSIPATOR

406101-D4 BUTT JOINTS (3 SHTS)

406201-D4 MAILBOX TURNOUTS FOR 3R PROJECTS

406301-D4 RURAL ENTRANCES FOR 3R PROJECTS (2 SHTS)

440001-D4 HOT MIX ASPHALT SURFACE REMOVAL (COLD MILLING)

601101-D4 SLOPE DRAIN DETAILS FOR BURIED PIPES

601301-D4 PIPE ELBOW

601401-D4 DETAILS OF SEEPAGE COLLARS FOR BURIED PIPES

602401-D4 TEMPORARY INLET DRAINAGE TREATMENT

604201-D4 FRAME & GRATE ADJUSTING RING

604301-D4 TYPE 37 GRATE

606101-D4 TYPE A GUTTER (SPECIAL), (INLET, OUTLET AND ENTRANCE) (3 SHTS)

606106-D4 OUTLET TYPE 1 (SPECIAL) FOR TYPE A GUTTER (SPECIAL)

609001-D4 CONCRETE THRUST BLOCKS

630101-D4 GUARDRAIL EROSION CONTROL TREATMENTS (2 SHTS)

667101-D4 PERMANENT SURVEY TIE AND PERMANENT SURVEY MARKERS TYPE I & TYPE II

701301-D4 NIGHTTIME LIGHTING INSPECTION

701331-D4 LANE CLOSURE, 2L, 2W, WITH RUNAROUND, ADJACENT TO EXISTING PAVEMENT FOR SPEEDS >= 45 MPH (STD 701331 SPECIAL)

780001-D4 TYPICAL PAVEMENT MARKINGS (2 SHTS)

FILE NAME = D:\E8185-SHT-INDEX-2.dgn



|                             |                   |         |
|-----------------------------|-------------------|---------|
| USER NAME = gjameson        | DESIGNED - JAC    | REVISED |
|                             | CHECKED - RKA/CWC | REVISED |
| PLOT SCALE = 20.0000' / IN. | DRAWN - GSJ       | REVISED |
| PLOT DATE = 8/16/2018       | CHECKED - CWC/RKA | REVISED |

**STATE OF ILLINOIS  
DEPARTMENT OF TRANSPORTATION**

**INDEX OF SHEETS AND STANDARDS  
FARMINGTON ROAD IMPROVEMENT**

SCALE: NTS SHEET NO. 1 OF 1 SHEETS STA. TO STA.

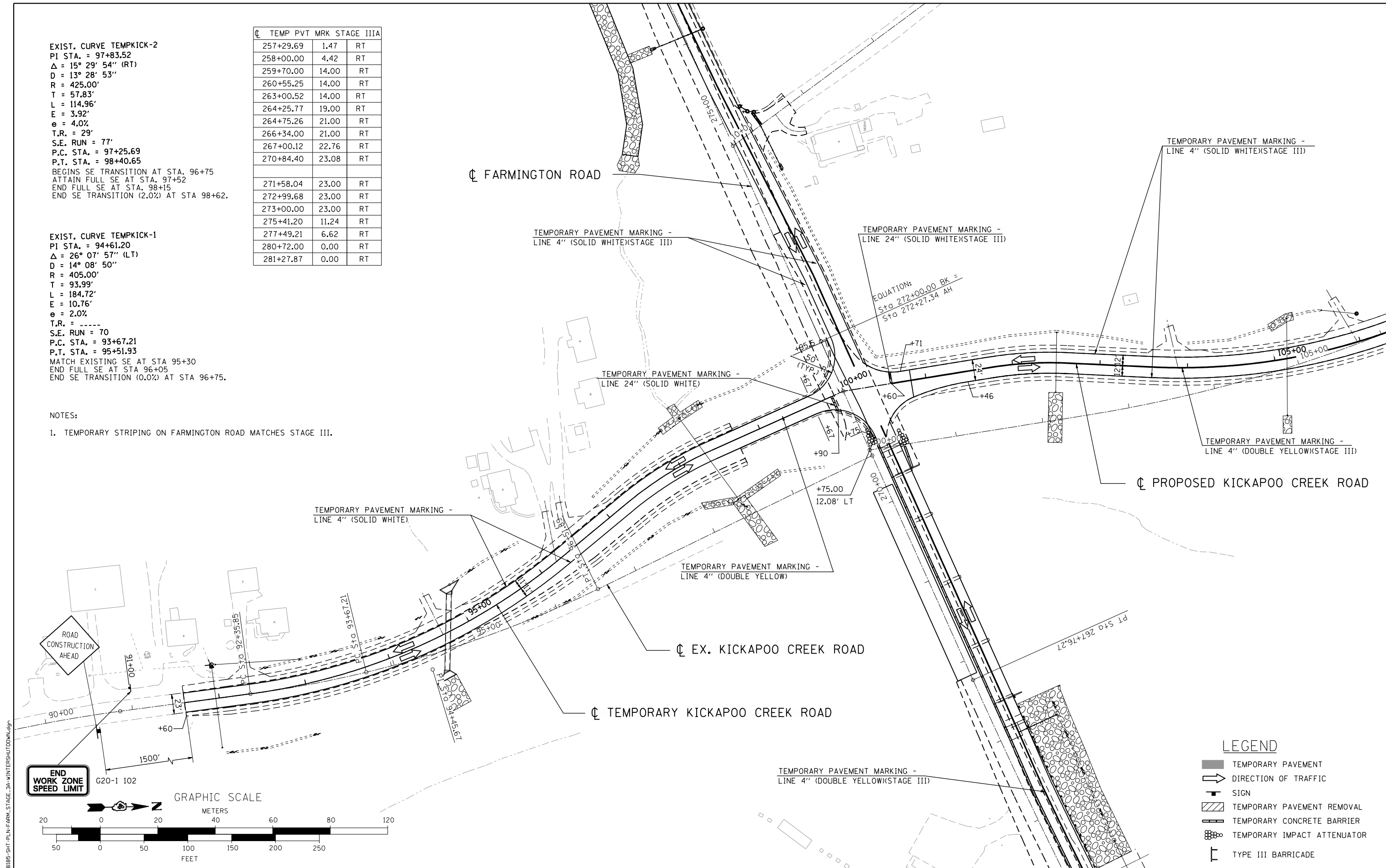
| F.A.U. RTE.               | SECTION             | COUNTY | TOTAL SHEETS | SHEET NO.          |
|---------------------------|---------------------|--------|--------------|--------------------|
| 6659                      | 11(N,BR-1,RS-4,W-1) | PEORIA | 577          | 230                |
|                           |                     |        |              | CONTRACT NO. 68185 |
| ILLINOIS FED. AID PROJECT |                     |        |              |                    |

EXIST. CURVE TEMPKICK-2  
 PI STA. = 97+83.52  
 $\Delta = 15^\circ 29' 54''$  (RT)  
 $D = 13^\circ 28' 53''$   
 $R = 425.00'$   
 $T = 57.83'$   
 $L = 114.96'$   
 $E = 3.92'$   
 $e = 4.0\%$   
 $T.R. = 29'$   
 $S.E. RUN = 77'$   
 $P.C. STA. = 97+25.69$   
 $P.T. STA. = 98+40.65$   
 BEGINS SE TRANSITION AT STA. 96+75  
 ATTAIN FULL SE AT STA. 97+52  
 END FULL SE AT STA. 98+15  
 END SE TRANSITION (2.0%) AT STA 98+62.

| STATION   | TEMP  | PVT | MRK | STAGE | IIIA |
|-----------|-------|-----|-----|-------|------|
| 257+29.69 | 1.47  |     | RT  |       |      |
| 258+00.00 | 4.42  |     | RT  |       |      |
| 259+70.00 | 14.00 |     | RT  |       |      |
| 260+55.25 | 14.00 |     | RT  |       |      |
| 263+00.52 | 14.00 |     | RT  |       |      |
| 264+25.77 | 19.00 |     | RT  |       |      |
| 264+75.26 | 21.00 |     | RT  |       |      |
| 266+34.00 | 21.00 |     | RT  |       |      |
| 267+00.12 | 22.76 |     | RT  |       |      |
| 270+84.40 | 23.08 |     | RT  |       |      |
| 271+58.04 | 23.00 |     | RT  |       |      |
| 272+99.68 | 23.00 |     | RT  |       |      |
| 273+00.00 | 23.00 |     | RT  |       |      |
| 275+41.20 | 11.24 |     | RT  |       |      |
| 277+49.21 | 6.62  |     | RT  |       |      |
| 280+72.00 | 0.00  |     | RT  |       |      |
| 281+27.87 | 0.00  |     | RT  |       |      |

EXIST. CURVE TEMPKICK-1  
 PI STA. = 94+61.20  
 $\Delta = 26^\circ 07' 57''$  (LT)  
 $D = 14^\circ 08' 50''$   
 $R = 405.00'$   
 $T = 93.99'$   
 $L = 184.72'$   
 $E = 10.76'$   
 $e = 2.0\%$   
 $T.R. = \text{-----}$   
 $S.E. RUN = 70'$   
 $P.C. STA. = 93+67.21$   
 $P.T. STA. = 95+51.93$   
 MATCH EXISTING SE AT STA 95+30  
 END FULL SE AT STA 96+05  
 END SE TRANSITION (0.0%) AT STA 96+75.


NOTES:  
 1. TEMPORARY STRIPING ON FARMINGTON ROAD MATCHES STAGE III.

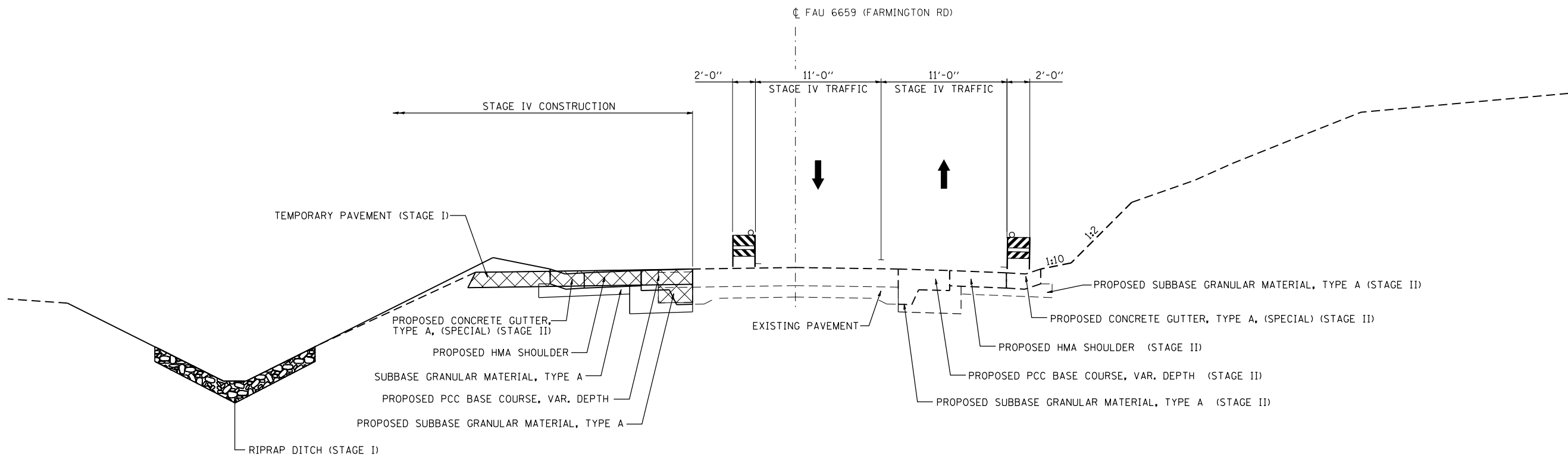


**LEGEND**

- TEMPORARY PAVEMENT
- DIRECTION OF TRAFFIC
- SIGN
- TEMPORARY PAVEMENT REMOVAL
- TEMPORARY CONCRETE BARRIER
- TEMPORARY IMPACT ATTENUATOR
- TYPE III BARRICADE

**LEGEND**

 TO BE REMOVED



**STAGE IV TYPICAL SECTION – FARMINGTON ROAD**

STA. 277+50.00 TO 281+00.00  
(LOOKING WEST)

FILE NAME = D:\68185-SHT-STAGING-4-TYP.dgn

design firm  
no. 184001036



|                           |                   |         |
|---------------------------|-------------------|---------|
| USER NAME = gjameson      | DESIGNED - JAC    | REVISED |
|                           | CHECKED - RKA/CWC | REVISED |
| PLOT SCALE = 10.00' / IN. | DRAWN - GSJ       | REVISED |
| PLOT DATE = 8/14/2018     | CHECKED - CWC/RKA | REVISED |

**STATE OF ILLINOIS  
DEPARTMENT OF TRANSPORTATION**


**TRAFFIC CONTROL TYPICAL SECTIONS STAGE IV  
FARMINGTON ROAD IMPROVEMENT**

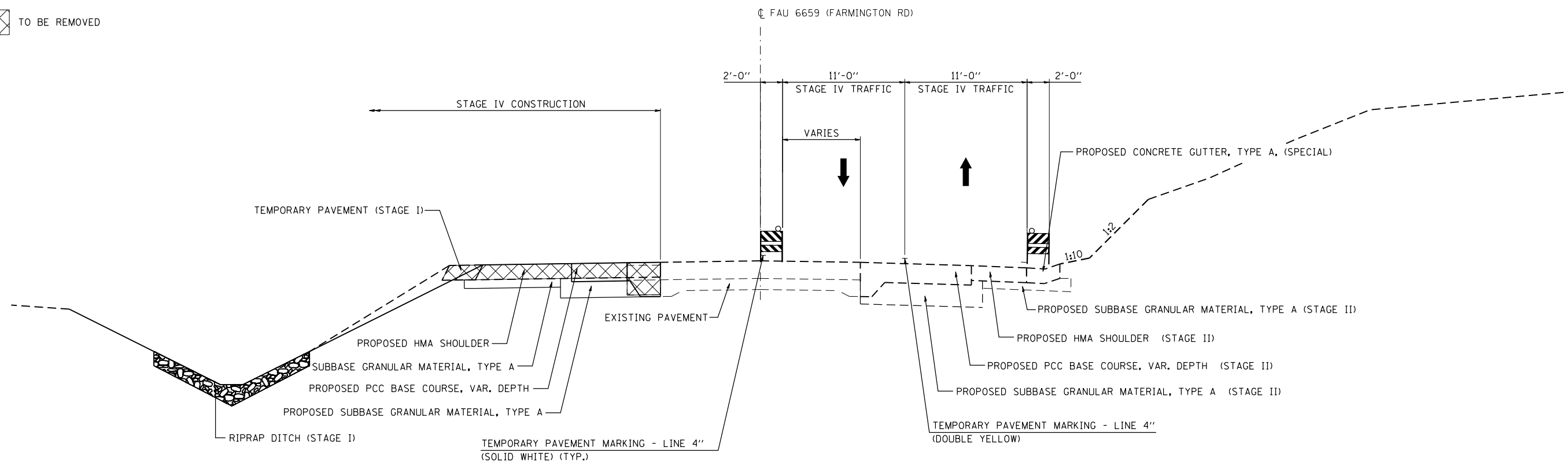
SCALE: 1" = 5'    SHEET NO. 1 OF 5 SHEETS    STA.    TO STA.

| F.A. RTE.                 | SECTION             | COUNTY | TOTAL SHEETS | SHEET NO. |
|---------------------------|---------------------|--------|--------------|-----------|
| 6659                      | 11(N,BR-1,RS-4,W-1) | PEORIA | 577          | 232       |
| CONTRACT NO. 68185        |                     |        |              |           |
| ILLINOIS FED. AID PROJECT |                     |        |              |           |

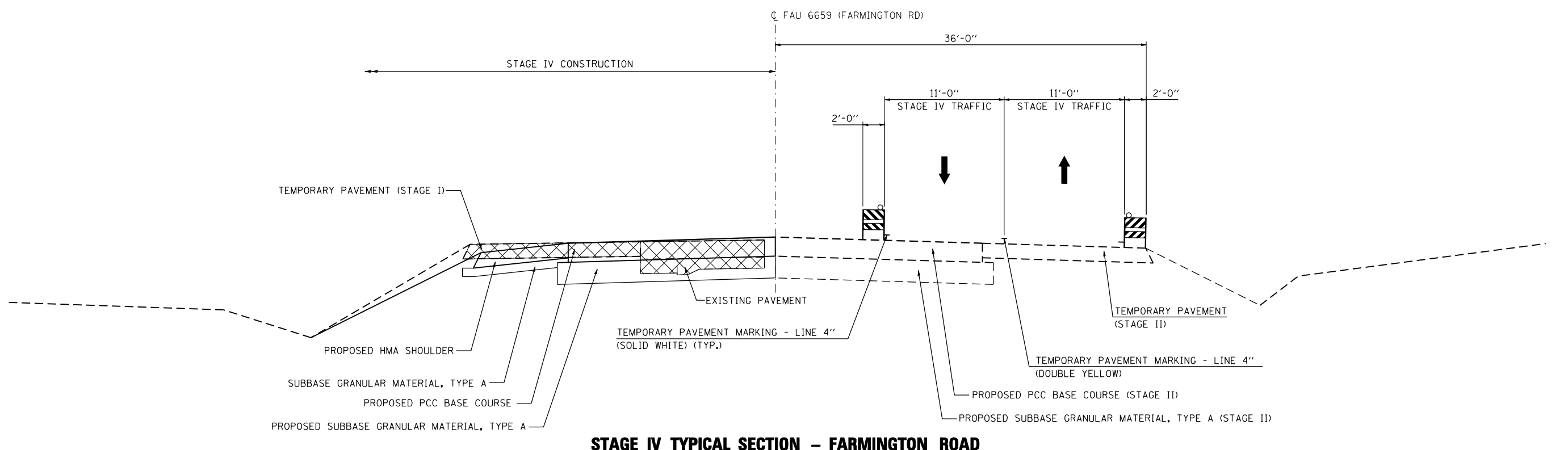


**LEGEND**

 TO BE REMOVED




**STAGE IV TYPICAL SECTION – FARMINGTON ROAD**  
 STA. 275+00.00 TO 277+50.00  
 (LOOKING WEST)



**STAGE IV TYPICAL SECTION – FARMINGTON ROAD**  
 STA. 273+60.00 TO 275+00.00  
 (LOOKING WEST)

FILE NAME = D:\68185-SHT-STAGING-4-TYP.dgn




|                           |                   |         |
|---------------------------|-------------------|---------|
| USER NAME = gjameson      | DESIGNED - JAC    | REVISED |
|                           | CHECKED - RKA/CWC | REVISED |
| PLOT SCALE = 10.00' / IN. | DRAWN - GSJ       | REVISED |
| PLOT DATE = 8/14/2018     | CHECKED - CWC/RKA | REVISED |

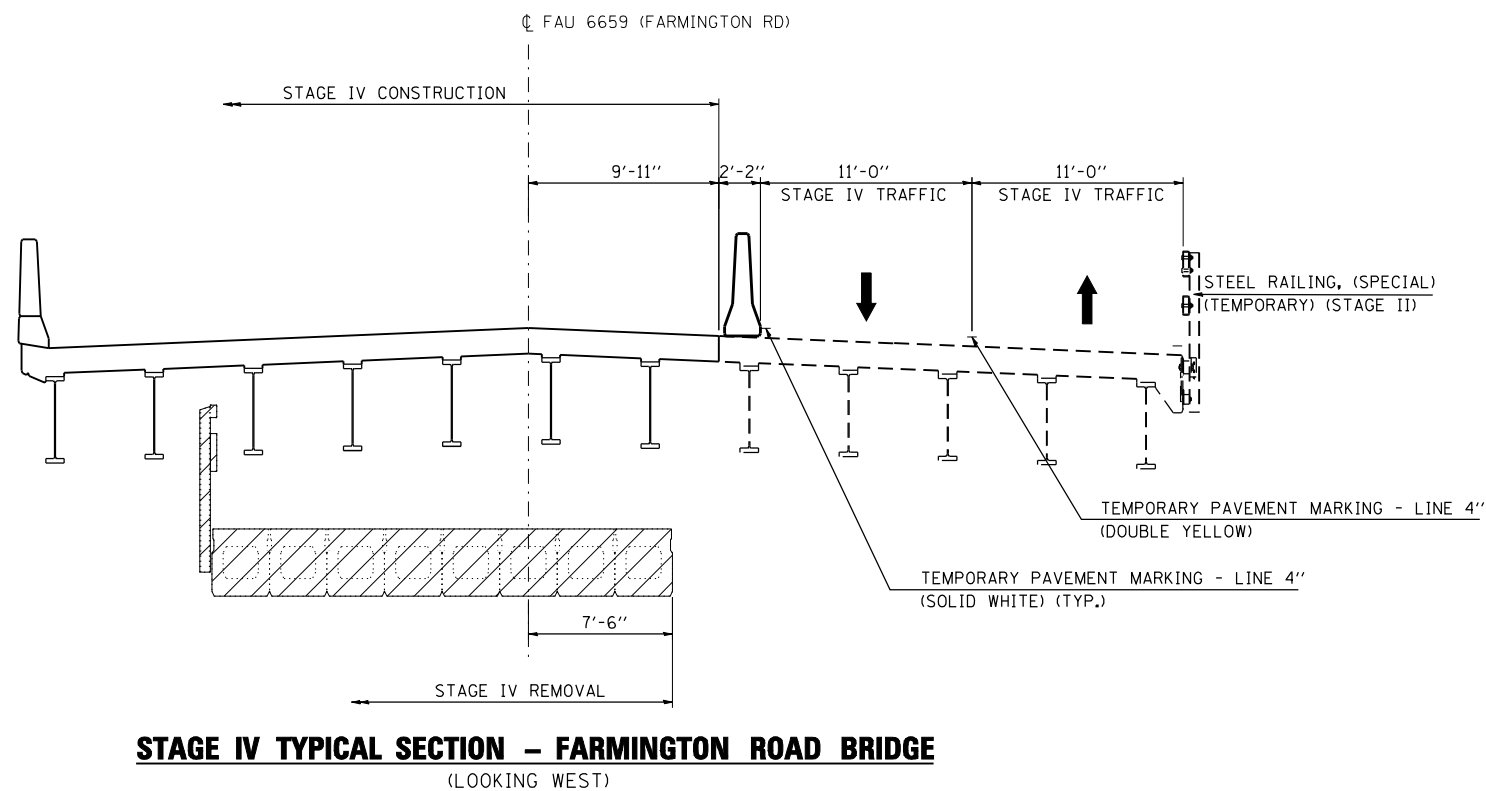
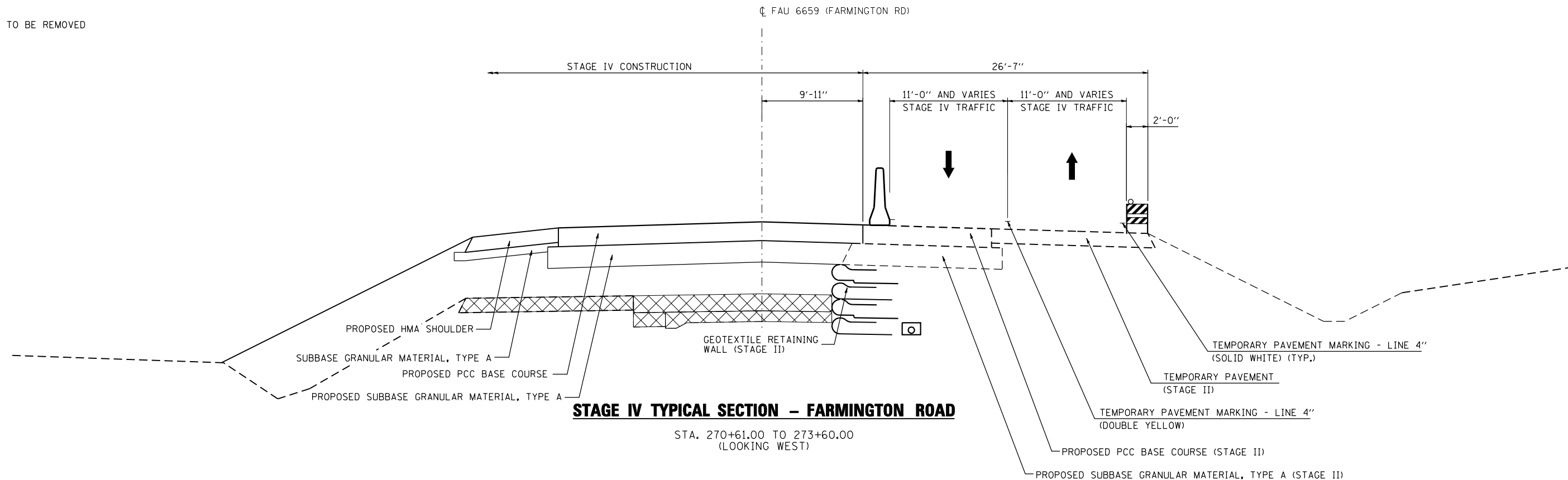
**STATE OF ILLINOIS  
 DEPARTMENT OF TRANSPORTATION**

|   |                         |              |
|---|-------------------------|--------------|
| <b>TRAFFIC CONTROL TYPICAL SECTIONS STAGE IV<br/>         FARMINGTON ROAD IMPROVEMENT</b> |                         |              |
| SCALE: 1" = 5'  | SHEET NO. 2 OF 5 SHEETS | STA. TO STA. |

|                           |                     |        |              |           |
|---------------------------|---------------------|--------|--------------|-----------|
| F.A. RTE.                 | SECTION             | COUNTY | TOTAL SHEETS | SHEET NO. |
| 6659                      | 11(N,BR-1,RS-4,W-1) | PEORIA | 577          | 233       |
| CONTRACT NO. 68185        |                     |        |              |           |
| ILLINOIS FED. AID PROJECT |                     |        |              |           |

**LEGEND**

 TO BE REMOVED



NOTE: STAGE IV ROADWAY PLANS ARE SAME AS STAGE II BRIDGE PLANS.

FILE NAME = D:\68185-SHT-STAGING-4-TYP.dgn



|                           |                   |         |
|---------------------------|-------------------|---------|
| USER NAME = gjameson      | DESIGNED - JAC    | REVISED |
|                           | CHECKED - RKA/CWC | REVISED |
| PLOT SCALE = 10.00' / IN. | DRAWN - GSJ       | REVISED |
| PLOT DATE = 8/14/2018     | CHECKED - CWC/RKA | REVISED |


**STATE OF ILLINOIS  
DEPARTMENT OF TRANSPORTATION**

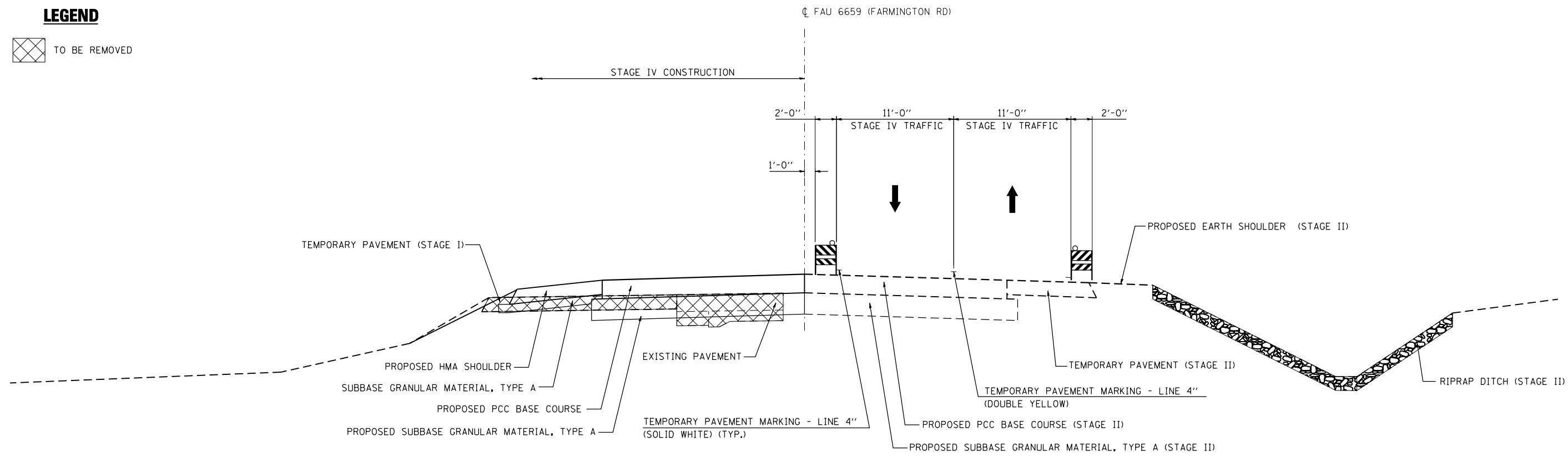
**TRAFFIC CONTROL TYPICAL SECTIONS STAGE IV  
FARMINGTON ROAD IMPROVEMENT**

SCALE: 1" = 5'    SHEET NO. 3 OF 5 SHEETS    STA.    TO STA.

| F.A. RTE.                 | SECTION             | COUNTY | TOTAL SHEETS | SHEET NO. |
|---------------------------|---------------------|--------|--------------|-----------|
| 6659                      | 11(N,BR-1,RS-4,W-1) | PEORIA | 577          | 234       |
| CONTRACT NO. 68185        |                     |        |              |           |
| ILLINOIS FED. AID PROJECT |                     |        |              |           |

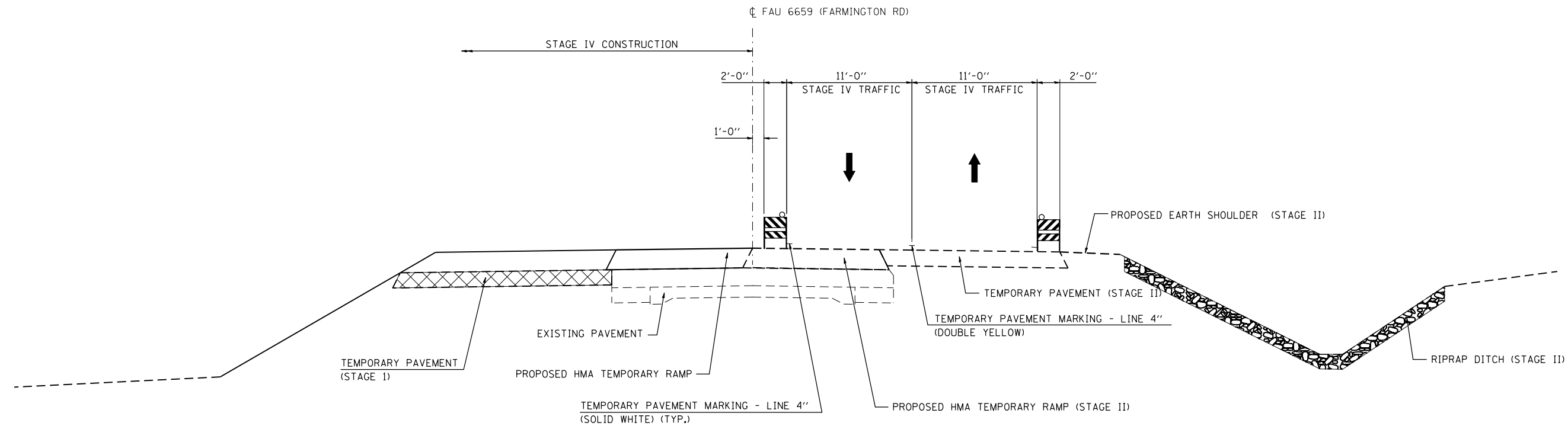
**LEGEND**

 TO BE REMOVED



**STAGE IV TYPICAL SECTION – FARMINGTON ROAD**


STA. 260+30.00 TO 264+80.00  
(LOOKING WEST)



**STAGE II TYPICAL SECTION – FARMINGTON ROAD**

STA. 259+70.00 TO 260+30.00  
(LOOKING WEST)

FILE NAME = D:\68185-SHT-STAGING-4-TYP.dgn



|                           |                   |         |
|---------------------------|-------------------|---------|
| USER NAME = gjameson      | DESIGNED - JAC    | REVISED |
|                           | CHECKED - RKA/CWC | REVISED |
| PLOT SCALE = 10.00' / IN. | DRAWN - GSJ       | REVISED |
| PLOT DATE = 8/14/2018     | CHECKED - CWC/RKA | REVISED |


**STATE OF ILLINOIS  
DEPARTMENT OF TRANSPORTATION**

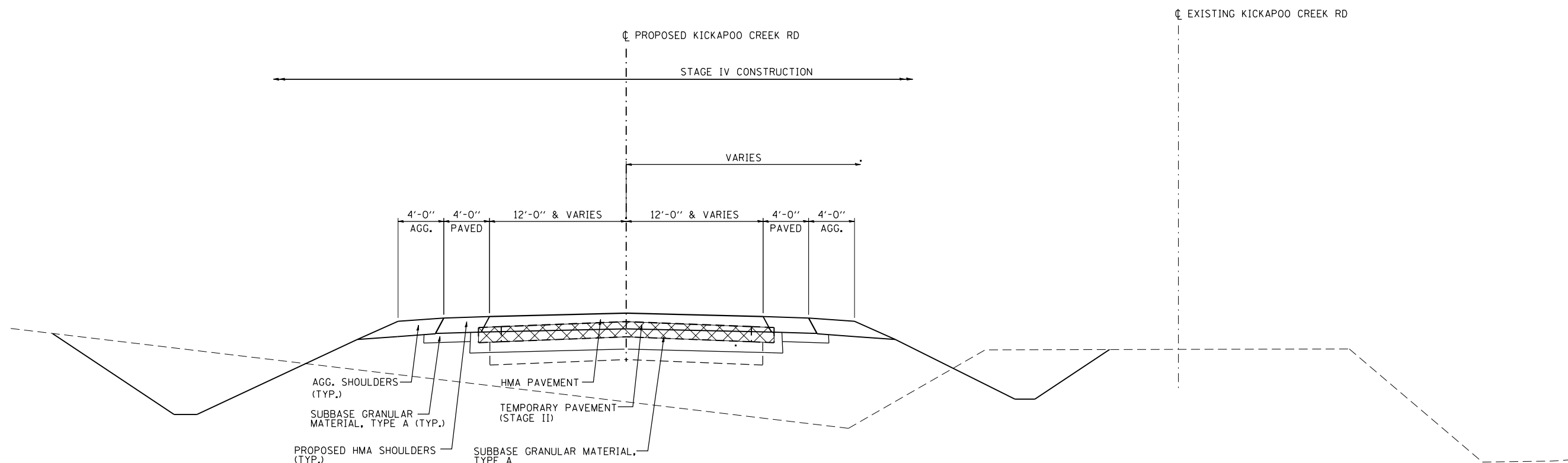
**TRAFFIC CONTROL TYPICAL SECTIONS STAGE IV  
FARMINGTON ROAD IMPROVEMENT**

SCALE: 1" = 5'    SHEET NO. 4 OF 5 SHEETS    STA.    TO STA.

| F.A. RTE.                 | SECTION             | COUNTY | TOTAL SHEETS | SHEET NO. |
|---------------------------|---------------------|--------|--------------|-----------|
| 6659                      | 11(N,BR-1,RS-4,W-1) | PEORIA | 577          | 235       |
| CONTRACT NO. 68185        |                     |        |              |           |
| ILLINOIS FED. AID PROJECT |                     |        |              |           |

**LEGEND**

 TO BE REMOVED



**STAGE IV TYPICAL SECTION – KICKAPOO CREEK ROAD**

STA. 98+70.00 TO 100+00.00  
(LOOKING NORTH)

FILE NAME = D:\68185-SHT-STAGING-4-TYP.dgn

design firm  
no. 184001036



|                           |                   |         |
|---------------------------|-------------------|---------|
| USER NAME = gjameson      | DESIGNED - JAC    | REVISED |
|                           | CHECKED - RKA/CWC | REVISED |
| PLOT SCALE = 10.00' / IN. | DRAWN - GSJ       | REVISED |
| PLOT DATE = 8/14/2018     | CHECKED - CWC/RKA | REVISED |

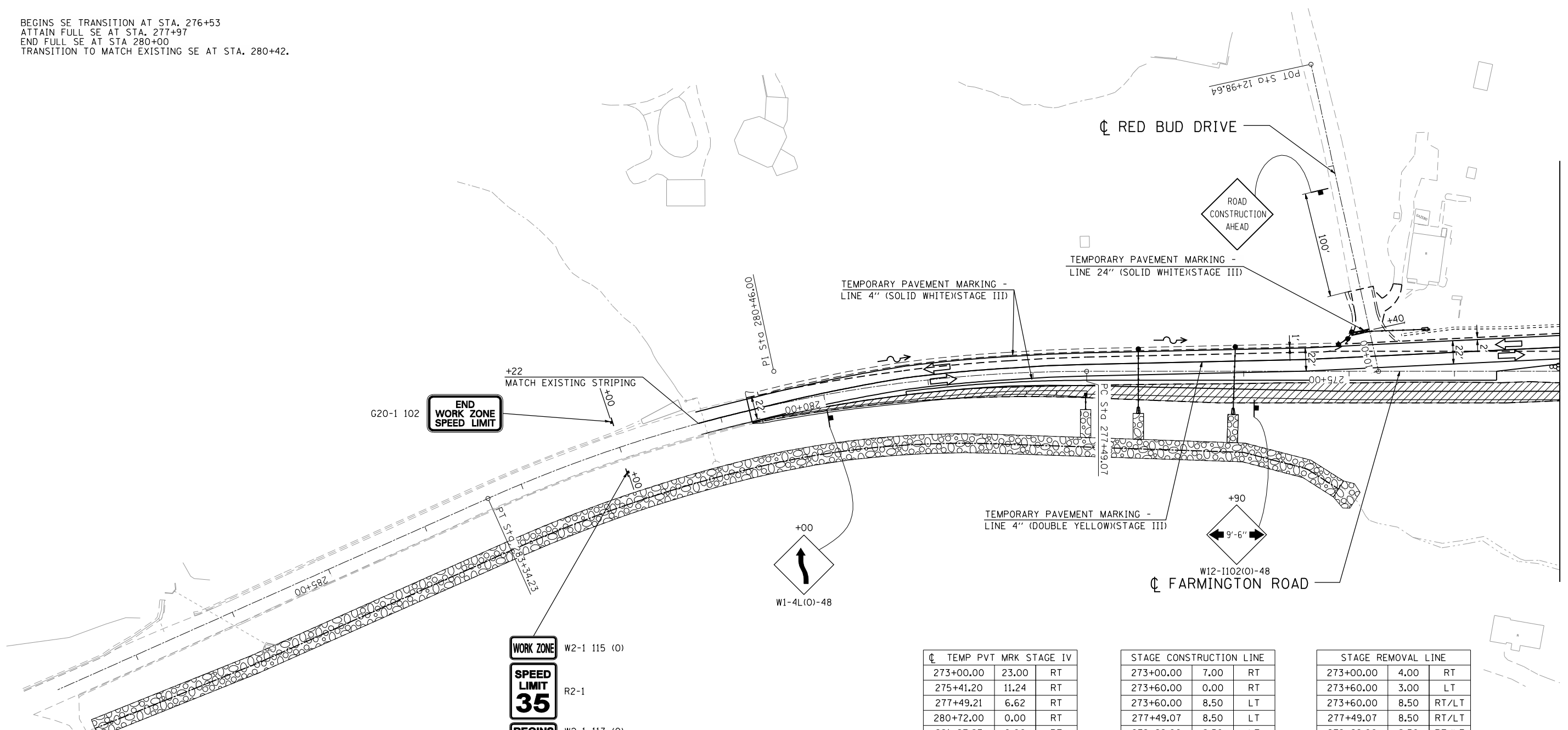
**STATE OF ILLINOIS  
DEPARTMENT OF TRANSPORTATION**

**TRAFFIC CONTROL TYPICAL SECTIONS STAGE IV  
FARMINGTON ROAD IMPROVEMENT**

SCALE: 1" = 5'    SHEET NO. 5 OF 5 SHEETS    STA.    TO STA.

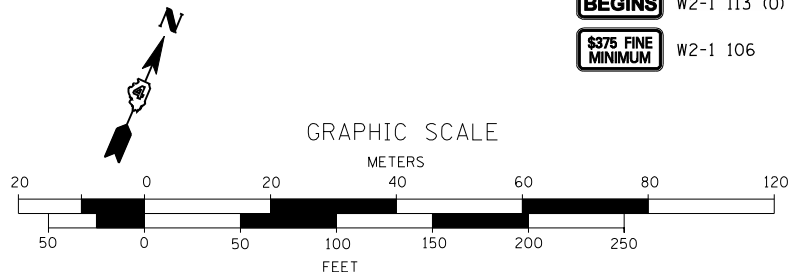
| F.A. RTE.                 | SECTION             | COUNTY | TOTAL SHEETS | SHEET NO. |
|---------------------------|---------------------|--------|--------------|-----------|
| 6659                      | 11(N,BR-1,RS-4,W-1) | PEORIA | 577          | 236       |
| CONTRACT NO. 68185        |                     |        |              |           |
| ILLINOIS FED. AID PROJECT |                     |        |              |           |

BEGINS SE TRANSITION AT STA. 276+53  
 ATTAIN FULL SE AT STA. 277+97  
 END FULL SE AT STA 280+00  
 TRANSITION TO MATCH EXISTING SE AT STA. 280+42.



END WORK ZONE  
 SPEED LIMIT

WORK ZONE W2-1 115 (0)  
 SPEED LIMIT R2-1  
 35  
 BEGINS W2-1 113 (0)  
 \$375 FINE MINIMUM W2-1 106



LEGEND

- TEMPORARY PAVEMENT
- DIRECTION OF TRAFFIC
- SIGN
- TEMPORARY PAVEMENT REMOVAL
- TEMPORARY CONCRETE BARRIER
- TEMPORARY IMPACT ATTENUATOR
- TYPE III BARRICADE

| TEMP PVT MRK | STAGE IV |    |
|--------------|----------|----|
| 273+00.00    | 23.00    | RT |
| 275+41.20    | 11.24    | RT |
| 277+49.21    | 6.62     | RT |
| 280+72.00    | 0.00     | RT |
| 281+27.87    | 0.00     | RT |

| STAGE CONSTRUCTION LINE |       |    |
|-------------------------|-------|----|
| 273+00.00               | 7.00  | RT |
| 273+60.00               | 0.00  | RT |
| 273+60.00               | 8.50  | LT |
| 277+49.07               | 8.50  | LT |
| 279+22.00               | 8.50  | LT |
| 279+22.00               | 11.73 | LT |

| STAGE REMOVAL LINE |       |       |
|--------------------|-------|-------|
| 273+00.00          | 4.00  | RT    |
| 273+60.00          | 3.00  | LT    |
| 273+60.00          | 8.50  | RT/LT |
| 277+49.07          | 8.50  | RT/LT |
| 279+22.00          | 8.50  | RT/LT |
| 279+22.00          | 11.42 | RT    |
| 279+22.00          | 11.73 | LT    |

NOTES:

- PLACE TYPE I BARRICADES ALONG FARMINGTON ROAD IN ACCORDANCE WITH DISTRICT 4 STANDARD 701331 (SPECIAL).
- INLETS IN CURB AND GUTTER WHERE PAVEMENT WILL BE LEFT BELOW FINISH GRADE SHALL INCLUDE TEMPORARY INLET DRAINAGE TREATMENT. REFER TO DISTRICT STANDARD 602401-D4 FOR DETAILS.
- TEMPORARY PAVEMENT MARKING SAME AS STAGE III.

FILE NAME = D:\68185-SHT-PLN-FARM\_STAGE\_4.dgn

design firm  
 no. 184001036



|                           |                   |         |
|---------------------------|-------------------|---------|
| USER NAME = gjameson      | DESIGNED - JAC    | REVISED |
|                           | CHECKED - RKA/CWC | REVISED |
| PLOT SCALE = 100.0000 "/> |                   |         |

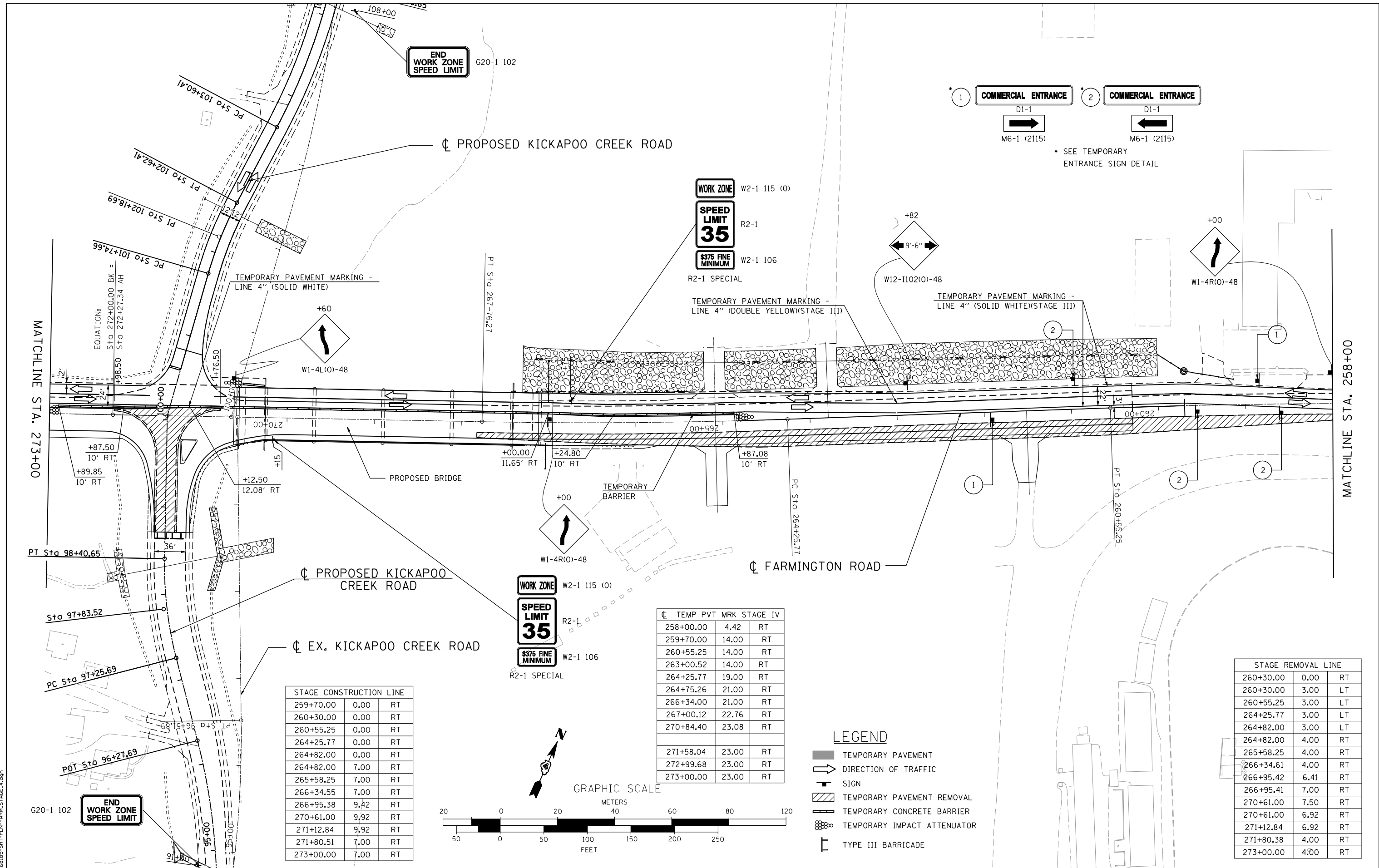
STATE OF ILLINOIS  
 DEPARTMENT OF TRANSPORTATION

TRAFFIC CONTROL PLAN STAGE IV  
 FARMINGTON ROAD IMPROVEMENT

SCALE: 1" = 50' SHEET NO. 1 OF 5 SHEETS STA. 279+22 TO STA. 273+00

| F.A.U. RTE.               | SECTION                | COUNTY | TOTAL SHEETS | SHEET NO. |
|---------------------------|------------------------|--------|--------------|-----------|
| 6659                      | 11(N, BR-1, RS-4, W-1) | PEORIA | 577          | 237       |
| CONTRACT NO. 68185        |                        |        |              |           |
| ILLINOIS FED. AID PROJECT |                        |        |              |           |

MATCHLINE STA. 273+00



MATCHLINE STA. 273+00

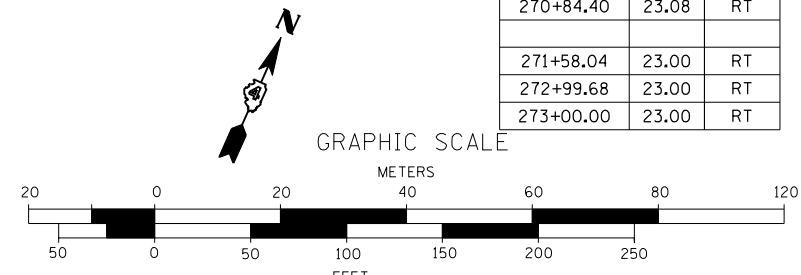
MATCHLINE STA. 258+00

| STAGE CONSTRUCTION LINE |      |    |
|-------------------------|------|----|
| 259+70.00               | 0.00 | RT |
| 260+30.00               | 0.00 | RT |
| 260+55.25               | 0.00 | RT |
| 264+25.77               | 0.00 | RT |
| 264+82.00               | 0.00 | RT |
| 264+82.00               | 7.00 | RT |
| 265+58.25               | 7.00 | RT |
| 266+34.55               | 7.00 | RT |
| 266+95.38               | 9.42 | RT |
| 270+61.00               | 9.92 | RT |
| 271+12.84               | 9.92 | RT |
| 271+80.51               | 7.00 | RT |
| 273+00.00               | 7.00 | RT |

| CL TEMP PVT MRK STAGE IV |       |    |
|--------------------------|-------|----|
| 258+00.00                | 4.42  | RT |
| 259+70.00                | 14.00 | RT |
| 260+55.25                | 14.00 | RT |
| 263+00.52                | 14.00 | RT |
| 264+25.77                | 19.00 | RT |
| 264+75.26                | 21.00 | RT |
| 266+34.00                | 21.00 | RT |
| 267+00.12                | 22.76 | RT |
| 270+84.40                | 23.08 | RT |
| 271+58.04                | 23.00 | RT |
| 272+99.68                | 23.00 | RT |
| 273+00.00                | 23.00 | RT |

| STAGE REMOVAL LINE |      |    |
|--------------------|------|----|
| 260+30.00          | 0.00 | RT |
| 260+30.00          | 3.00 | LT |
| 260+55.25          | 3.00 | LT |
| 264+25.77          | 3.00 | LT |
| 264+82.00          | 3.00 | LT |
| 264+82.00          | 4.00 | RT |
| 265+58.25          | 4.00 | RT |
| 266+34.61          | 4.00 | RT |
| 266+95.42          | 6.41 | RT |
| 266+95.41          | 7.00 | RT |
| 270+61.00          | 7.50 | RT |
| 270+61.00          | 6.92 | RT |
| 271+12.84          | 6.92 | RT |
| 271+80.38          | 4.00 | RT |
| 273+00.00          | 4.00 | RT |

- LEGEND**
- TEMPORARY PAVEMENT
  - DIRECTION OF TRAFFIC
  - SIGN
  - TEMPORARY PAVEMENT REMOVAL
  - TEMPORARY CONCRETE BARRIER
  - TEMPORARY IMPACT ATTENUATOR
  - TYPE III BARRICADE



design firm  
no. 184001036

engineers + planners + land surveyors

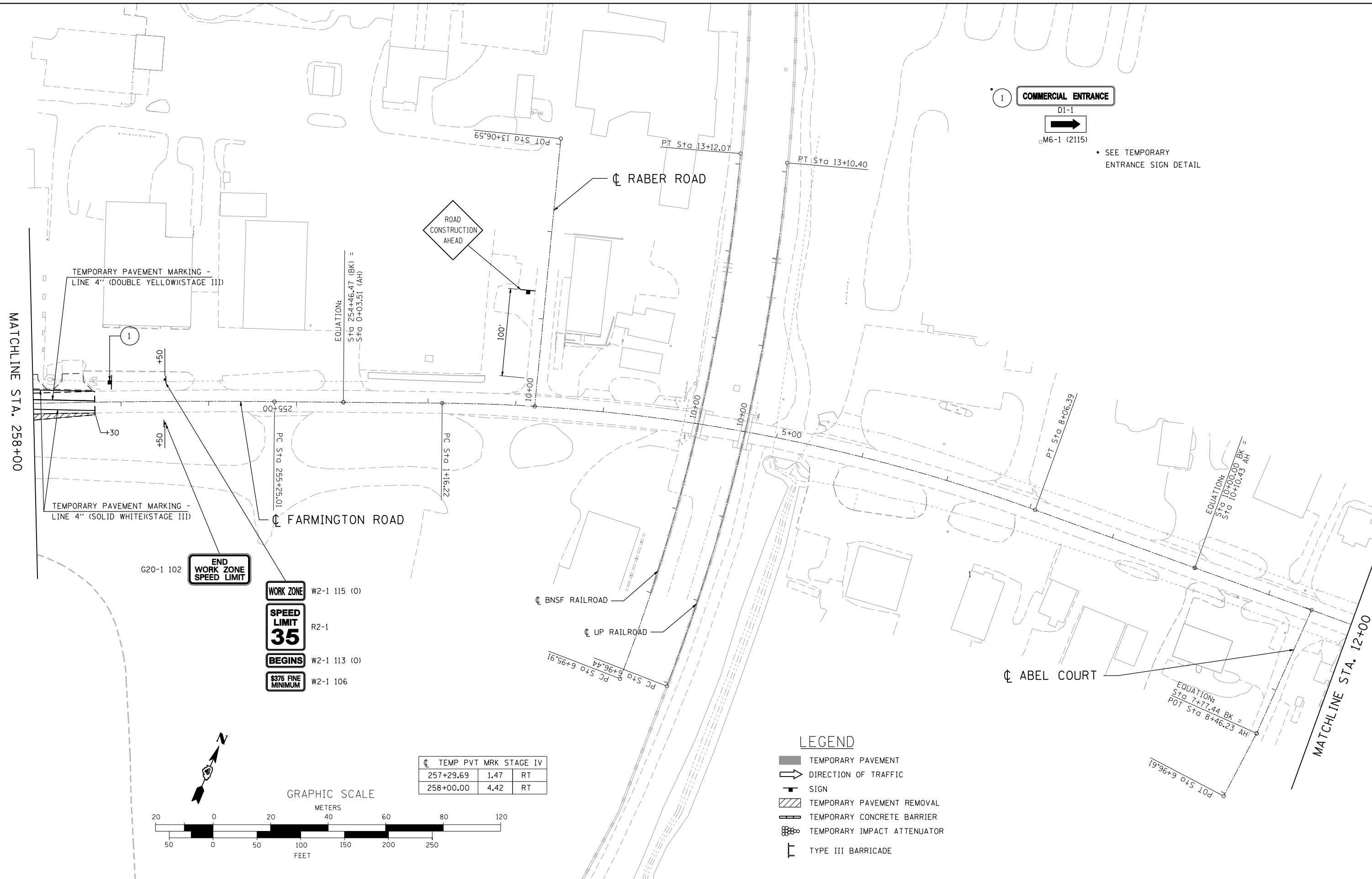
|                           |                |         |
|---------------------------|----------------|---------|
| USER NAME = gjameson      | DESIGNED - JAC | REVISED |
| PLOT SCALE = 100.0000 "/> |                |         |

**STATE OF ILLINOIS  
DEPARTMENT OF TRANSPORTATION**

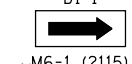
**TRAFFIC CONTROL PLAN STAGE IV  
FARMINGTON ROAD IMPROVEMENT**

|                           |                        |        |              |           |
|---------------------------|------------------------|--------|--------------|-----------|
| F.A.U. RTE.               | SECTION                | COUNTY | TOTAL SHEETS | SHEET NO. |
| 6659                      | 11(N, BR-1, RS-4, W-1) | PEORIA | 577          | 238       |
| CONTRACT NO. 68185        |                        |        |              |           |
| ILLINOIS FED. AID PROJECT |                        |        |              |           |

SCALE: 1" = 50'    SHEET NO. 2 OF 5 SHEETS    STA. 273+00 TO STA. 258+00



1 **COMMERCIAL ENTRANCE**  
D1-1



• SEE TEMPORARY ENTRANCE SIGN DETAIL

TEMPORARY PAVEMENT MARKING - LINE 4" (DOUBLE YELLOW)(STAGE II)

TEMPORARY PAVEMENT MARKING - LINE 4" (SOLID WHITE)(STAGE III)

G20-1 102  
**END WORK ZONE SPEED LIMIT**

- WORK ZONE** W2-1 115 (O)
- SPEED LIMIT 35** R2-1
- BEGINS** W2-1 113 (O)
- 375 FINE MINIMUM** W2-1 106

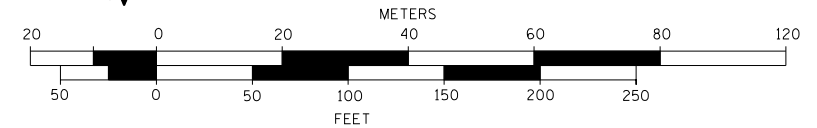


**LEGEND**


- TEMPORARY PAVEMENT
- DIRECTION OF TRAFFIC
- SIGN
- TEMPORARY PAVEMENT REMOVAL
- TEMPORARY CONCRETE BARRIER
- TEMPORARY IMPACT ATTENUATOR
- TYPE III BARRICADE

| CL        | TEMP | PVT | MRK | STAGE | IV |
|-----------|------|-----|-----|-------|----|
| 257+29.69 | 1.47 | RT  |     |       |    |
| 258+00.00 | 4.42 | RT  |     |       |    |

GRAPHIC SCALE



FILE NAME = D:\68185-SHT-PLN-FARM\_STAGE\_4.dgn



|                           |                |         |
|---------------------------|----------------|---------|
| USER NAME = gjameson      | DESIGNED - JAC | REVISED |
| PLOT SCALE = 100,0000 "/> |                |         |

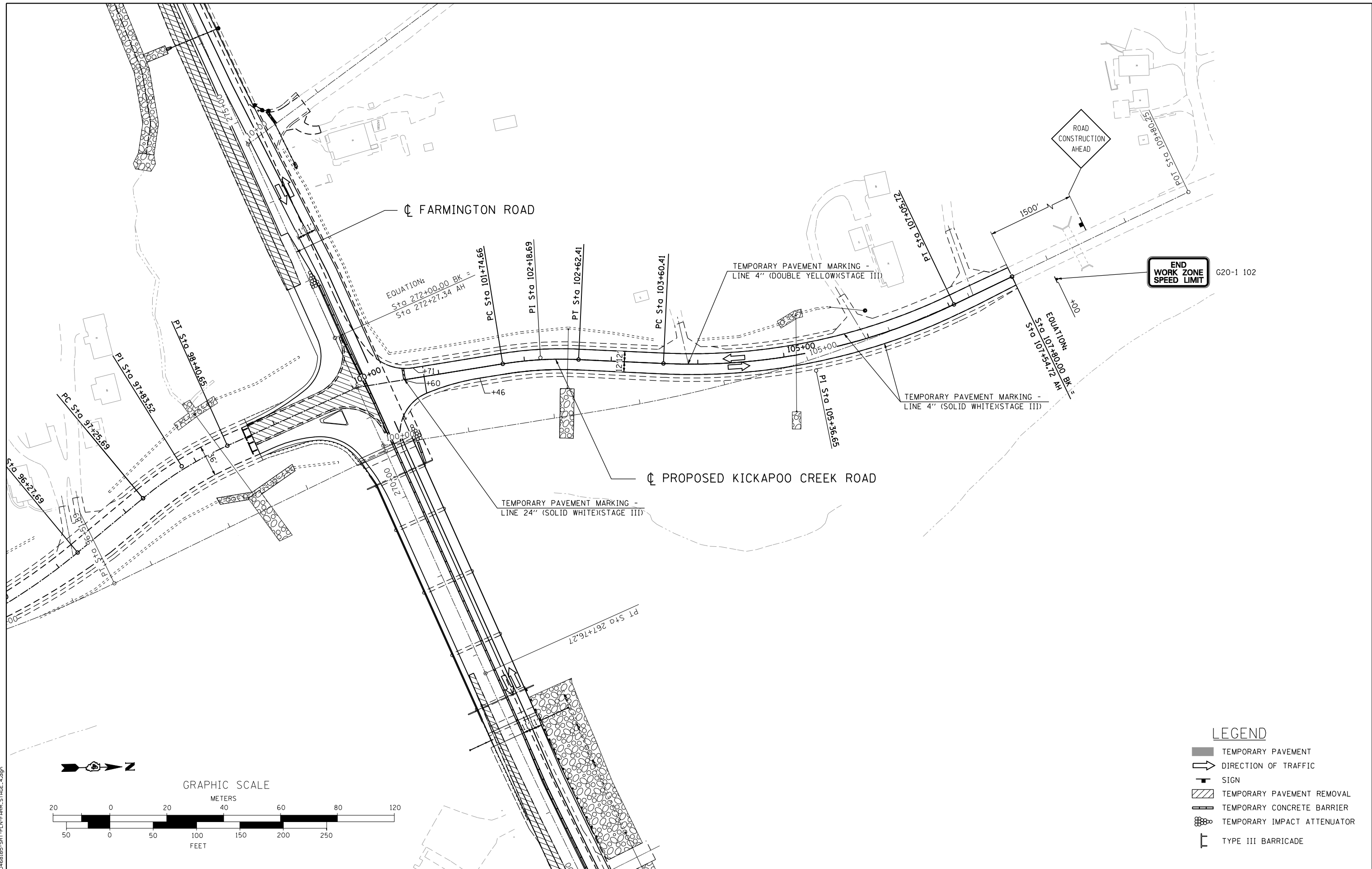
**STATE OF ILLINOIS  
DEPARTMENT OF TRANSPORTATION**

**TRAFFIC CONTROL PLAN STAGE IV  
FARMINGTON ROAD IMPROVEMENT**

SCALE: 1" = 50'    SHEET NO. 3 OF 5 SHEETS    STA. 258+00 TO STA. 12+00

| F.A.U. RTE.        | SECTION                | COUNTY | TOTAL SHEETS | SHEET NO. |
|--------------------|------------------------|--------|--------------|-----------|
| 6659               | 11(N, BR-1, RS-4, W-1) | PEORIA | 577          | 239       |
| CONTRACT NO. 68185 |                        |        |              |           |

ILLINOIS FED. AID PROJECT

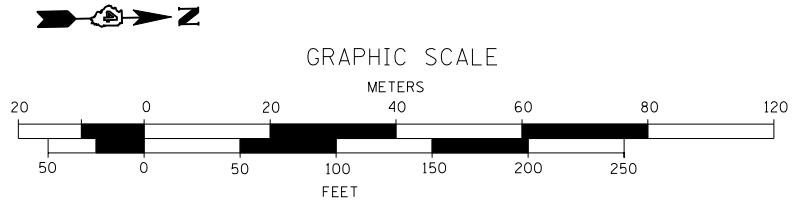


**END  
WORK ZONE  
SPEED LIMIT**


G20-1 102

**LEGEND**

- TEMPORARY PAVEMENT
- DIRECTION OF TRAFFIC
- SIGN
- TEMPORARY PAVEMENT REMOVAL
- TEMPORARY CONCRETE BARRIER
- TEMPORARY IMPACT ATTENUATOR
- TYPE III BARRICADE



FILE NAME = D:\68185-SHT-PLN-FARM\_STAGE\_4.dgn



|                           |                   |         |
|---------------------------|-------------------|---------|
| USER NAME = gjameson      | DESIGNED - JAC    | REVISED |
|                           | CHECKED - RKA/CWC | REVISED |
| PLOT SCALE = 100.0000 "/> |                   |         |

**STATE OF ILLINOIS  
DEPARTMENT OF TRANSPORTATION**

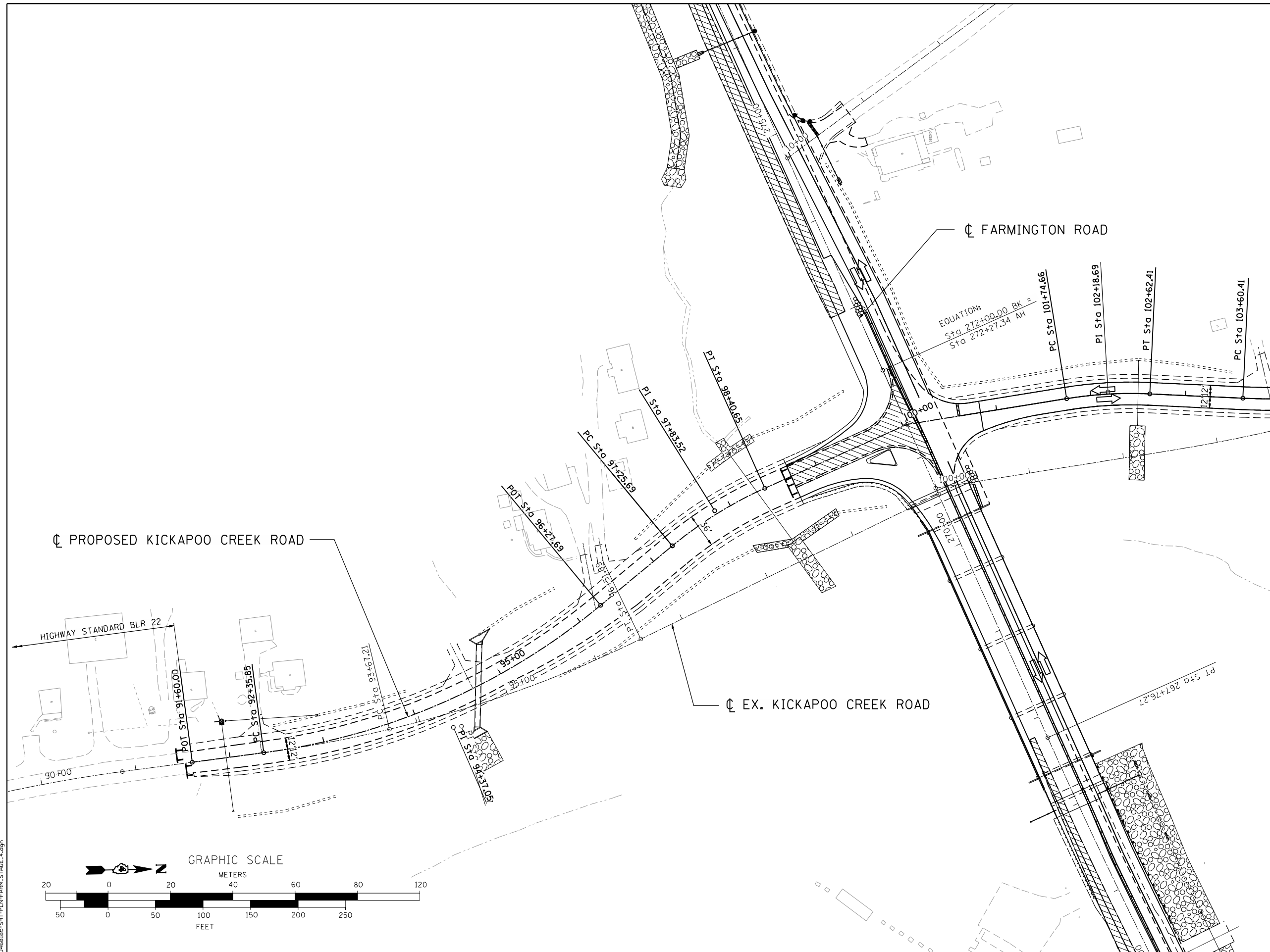
**TRAFFIC CONTROL PLAN STAGE IV  
FARMINGTON ROAD IMPROVEMENT**

SCALE: 1" = 50' SHEET NO. 4 OF 5 SHEETS STA. 100+04.66 TO STA. 107+80

| F.A.U. RTE.        | SECTION             | COUNTY | TOTAL SHEETS | SHEET NO. |
|--------------------|---------------------|--------|--------------|-----------|
| 6659               | 11(N,BR-1,RS-4,W-1) | PEORIA | 577          | 240       |
| CONTRACT NO. 68185 |                     |        |              |           |

ILLINOIS FED. AID PROJECT





- LEGEND**
- TEMPORARY PAVEMENT
  - DIRECTION OF TRAFFIC
  - SIGN
  - TEMPORARY PAVEMENT REMOVAL
  - TEMPORARY CONCRETE BARRIER
  - TEMPORARY IMPACT ATTENUATOR
  - TYPE III BARRICADE

FILE NAME = D:\68185-SHT-PLN-FARM\_STAGE\_4.dgn

design firm  
no. 184001036

engineers + planners + land surveyors

|                              |                   |         |
|------------------------------|-------------------|---------|
| USER NAME = gjameson         | DESIGNED - JAC    | REVISED |
|                              | CHECKED - RKA/CWC | REVISED |
| PLOT SCALE = 100.0000 "/ IN. | DRAWN - GSJ       | REVISED |
| PLOT DATE = 8/14/2018        | CHECKED - CWC/RKA | REVISED |

**STATE OF ILLINOIS  
DEPARTMENT OF TRANSPORTATION**

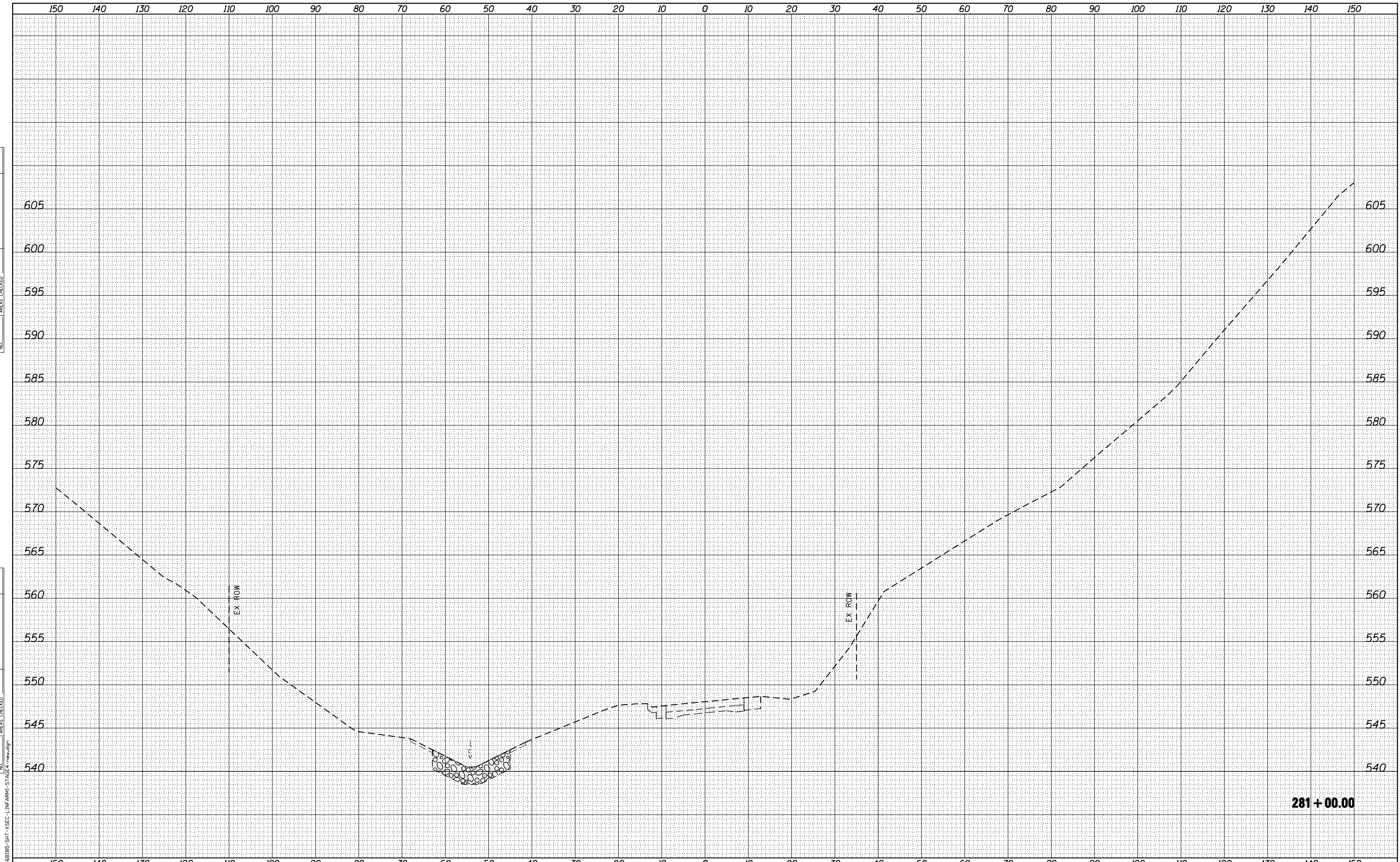
**TRAFFIC CONTROL PLAN STAGE IV  
FARMINGTON ROAD IMPROVEMENT**

SCALE: 1" = 50'    SHEET NO. 5 OF 5 SHEETS    STA. 91+60 TO STA. 100+04.66

| F.A.U. RTE.               | SECTION             | COUNTY | TOTAL SHEETS | SHEET NO. |
|---------------------------|---------------------|--------|--------------|-----------|
| 6659                      | 11(N,BR-1,RS-4,W-1) | PEORIA | 577          | 241       |
| CONTRACT NO. 68185        |                     |        |              |           |
| ILLINOIS FED. AID PROJECT |                     |        |              |           |

|              |               |
|--------------|---------------|
| BY           | DATE          |
|              |               |
| FINAL SURVEY | SURVEYED      |
| NOTE BOOK    | PLOTTED       |
| NO.          | TEMPLATE      |
|              | AREAS CHECKED |
|              | AREAS CHECKED |

|                 |               |
|-----------------|---------------|
| BY              | DATE          |
|                 |               |
| ORIGINAL SURVEY | SURVEYED      |
| NOTE BOOK       | PLOTTED       |
| NO.             | TEMPLATE      |
|                 | AREAS CHECKED |
|                 | AREAS CHECKED |



281 + 00.00

|   |                             |                   |         |
|---|-----------------------------|-------------------|---------|
| design firm<br>no. 184001036                            | USER NAME = g_jameson       | DESIGNED - JAC    | REVISED |
| <b>whks</b><br>engineers • planners • land surveyors    | PLOT SCALE = 20.0000' / IN. | CHECKED - RKA/CWC | REVISED |
| FILE NAME = D:\68185-SHT-1\SEC-1\INF-ARM-STAGE4-rev.dgn | PLOT DATE = 8/14/2018       | DRAWN - GSJ       | REVISED |
|   |                             | CHECKED - CWC/RKA | REVISED |

**STATE OF ILLINOIS  
DEPARTMENT OF TRANSPORTATION**

**STAGE IV CROSS SECTIONS - FARMINGTON ROAD  
FARMINGTON ROAD IMPROVEMENT**

SCALE: SHEET NO. 1 OF 34 SHEETS STA. 281+00.00 TO STA. 281+00.00

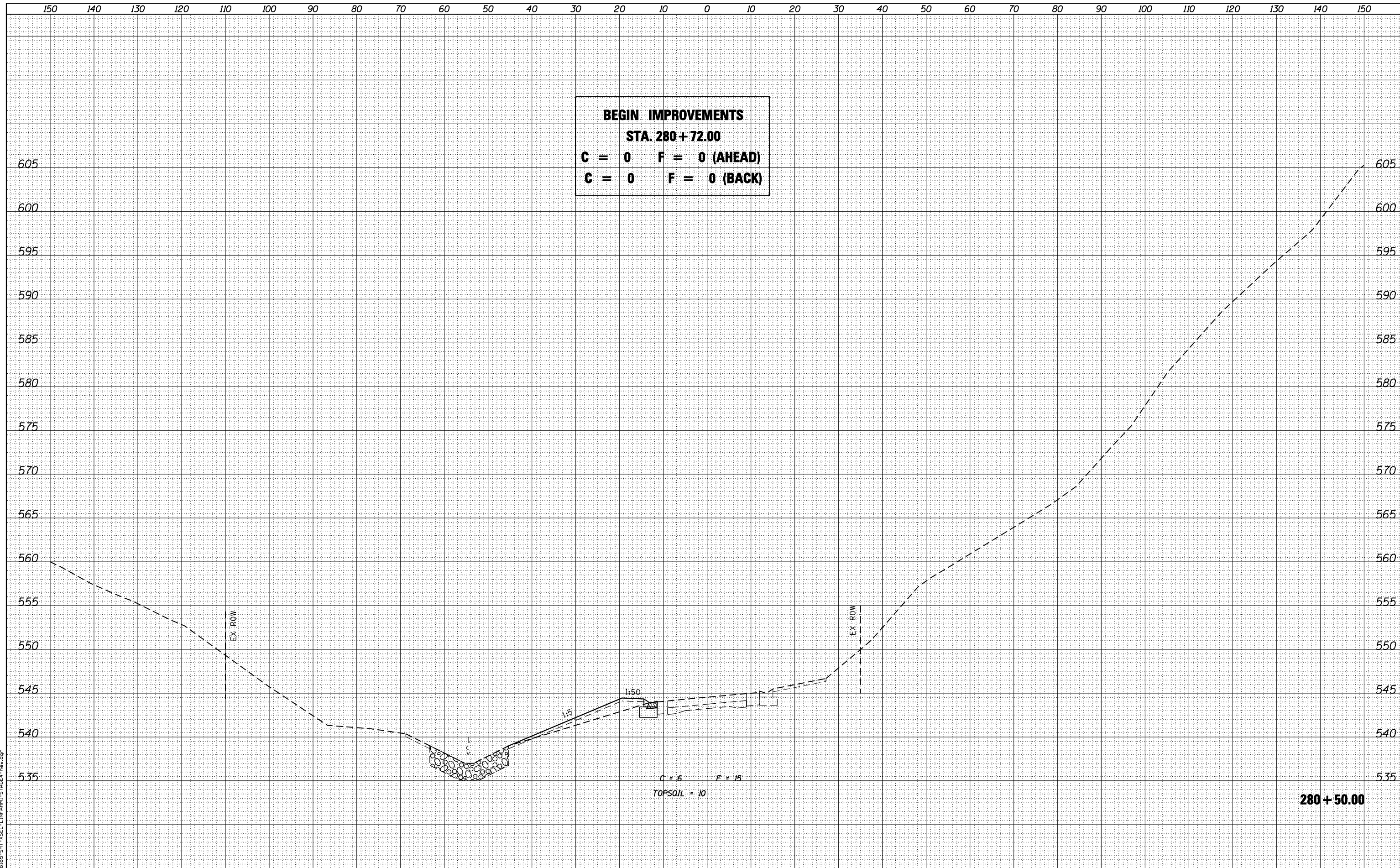
| F.A.U. RTE. | SECTION             | COUNTY | TOTAL SHEETS       | SHEET NO. |
|-------------|---------------------|--------|--------------------|-----------|
| 6659        | 11(N,BR-1,RS-4,W-1) | PEORIA | 577                | 242       |
|             |                     |        | CONTRACT NO. 68185 |           |

ILLINOIS FED. AID PROJECT

|              |  |
|--------------|--|
| DATE         |  |
| BY           |  |
| SURVEYED     |  |
| PLOTTED      |  |
| TEMPLATE     |  |
| AREAS        |  |
| CHECKED      |  |
| FINAL SURVEY |  |
| NOTE BOOK    |  |
| NO.          |  |

|                 |  |
|-----------------|--|
| DATE            |  |
| BY              |  |
| SURVEYED        |  |
| PLOTTED         |  |
| TEMPLATE        |  |
| AREAS           |  |
| CHECKED         |  |
| ORIGINAL SURVEY |  |
| NOTE BOOK       |  |
| NO.             |  |

**BEGIN IMPROVEMENTS**  
**STA. 280+72.00**  
**C = 0 F = 0 (AHEAD)**  
**C = 0 F = 0 (BACK)**



design firm  
no. 184001036  
**whks**  
engineers • planners • land surveyors

|                             |                   |         |
|-----------------------------|-------------------|---------|
| USER NAME = g.jameson       | DESIGNED - JAC    | REVISED |
|                             | CHECKED - RKA/CWC | REVISED |
| PLOT SCALE = 20.0000' / IN. | DRAWN - GSJ       | REVISED |
| PLOT DATE = 8/14/2018       | CHECKED - CWC/RKA | REVISED |

**STATE OF ILLINOIS**  
**DEPARTMENT OF TRANSPORTATION**

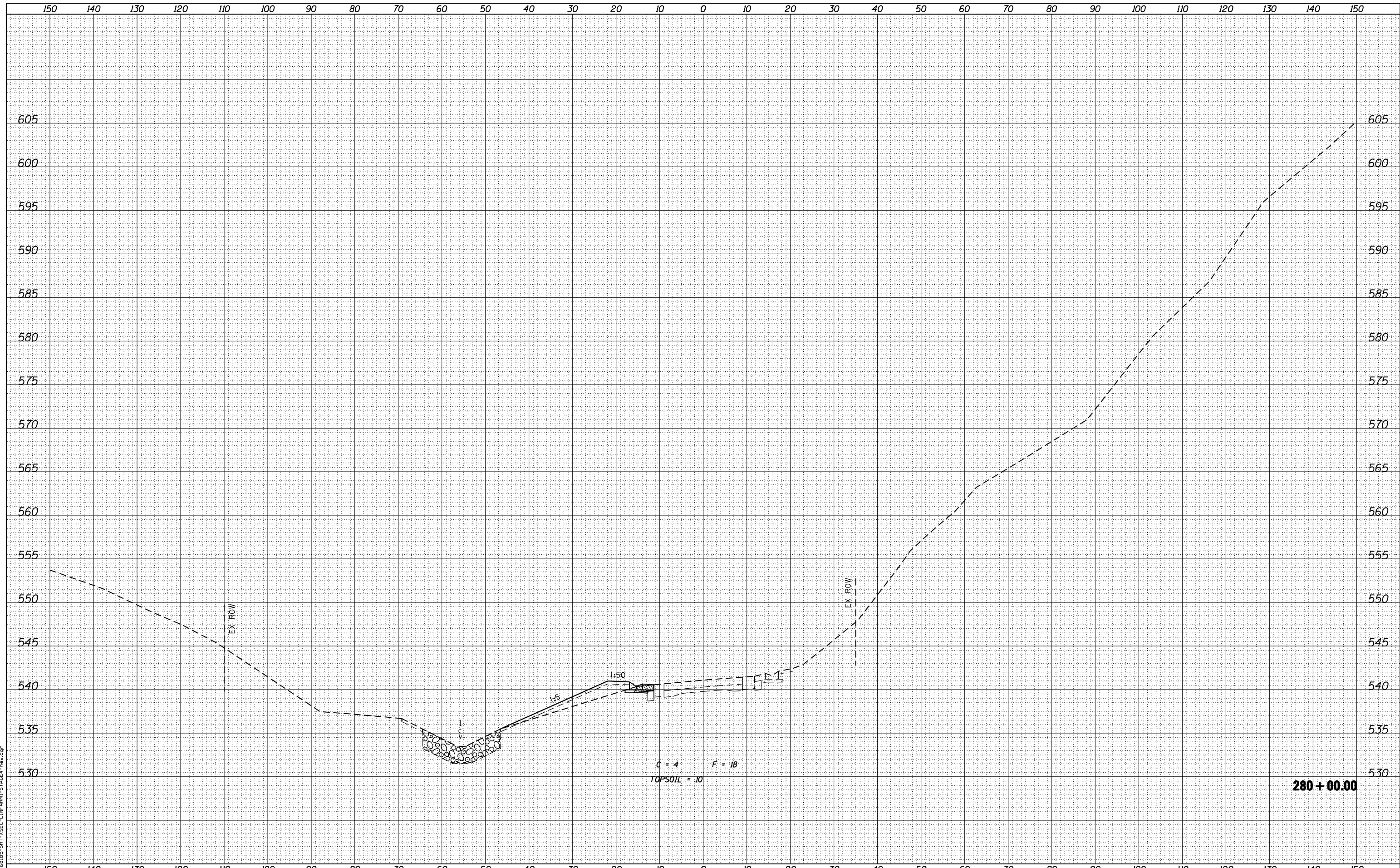
**STAGE IV CROSS SECTIONS - FARMINGTON ROAD**  
**FARMINGTON ROAD IMPROVEMENT**

SCALE: SHEET NO. 2 OF 34 SHEETS STA. 280+50.00 TO STA. 280+50.00

| F.A.U. RTE.               | SECTION             | COUNTY | TOTAL SHEETS | SHEET NO.          |
|---------------------------|---------------------|--------|--------------|--------------------|
| 6659                      | 11(N,BR-1,RS-4,W-1) | PEORIA | 577          | 243                |
|                           |                     |        |              | CONTRACT NO. 68185 |
| ILLINOIS FED. AID PROJECT |                     |        |              |                    |

|              |  |
|--------------|--|
| DATE         |  |
| BY           |  |
| SURVEYED     |  |
| PLOTTED      |  |
| TEMPLATE     |  |
| AREAS        |  |
| CHECKED      |  |
| FINAL SURVEY |  |
| NOTE BOOK    |  |
| NO.          |  |

|                 |  |
|-----------------|--|
| DATE            |  |
| BY              |  |
| SURVEYED        |  |
| PLOTTED         |  |
| TEMPLATE        |  |
| AREAS           |  |
| CHECKED         |  |
| ORIGINAL SURVEY |  |
| NOTE BOOK       |  |
| NO.             |  |



design firm  
no. 184001036  
**whks**  
engineers • planners • land surveyors

|                             |                   |         |
|-----------------------------|-------------------|---------|
| USER NAME = g.jameson       | DESIGNED - JAC    | REVISED |
|                             | CHECKED - RKA/CWC | REVISED |
| PLOT SCALE = 20.0000' / IN. | DRAWN - GSJ       | REVISED |
| PLOT DATE = 8/14/2018       | CHECKED - CWC/RKA | REVISED |

**STATE OF ILLINOIS  
DEPARTMENT OF TRANSPORTATION**

**STAGE IV CROSS SECTIONS - FARMINGTON ROAD  
FARMINGTON ROAD IMPROVEMENT**

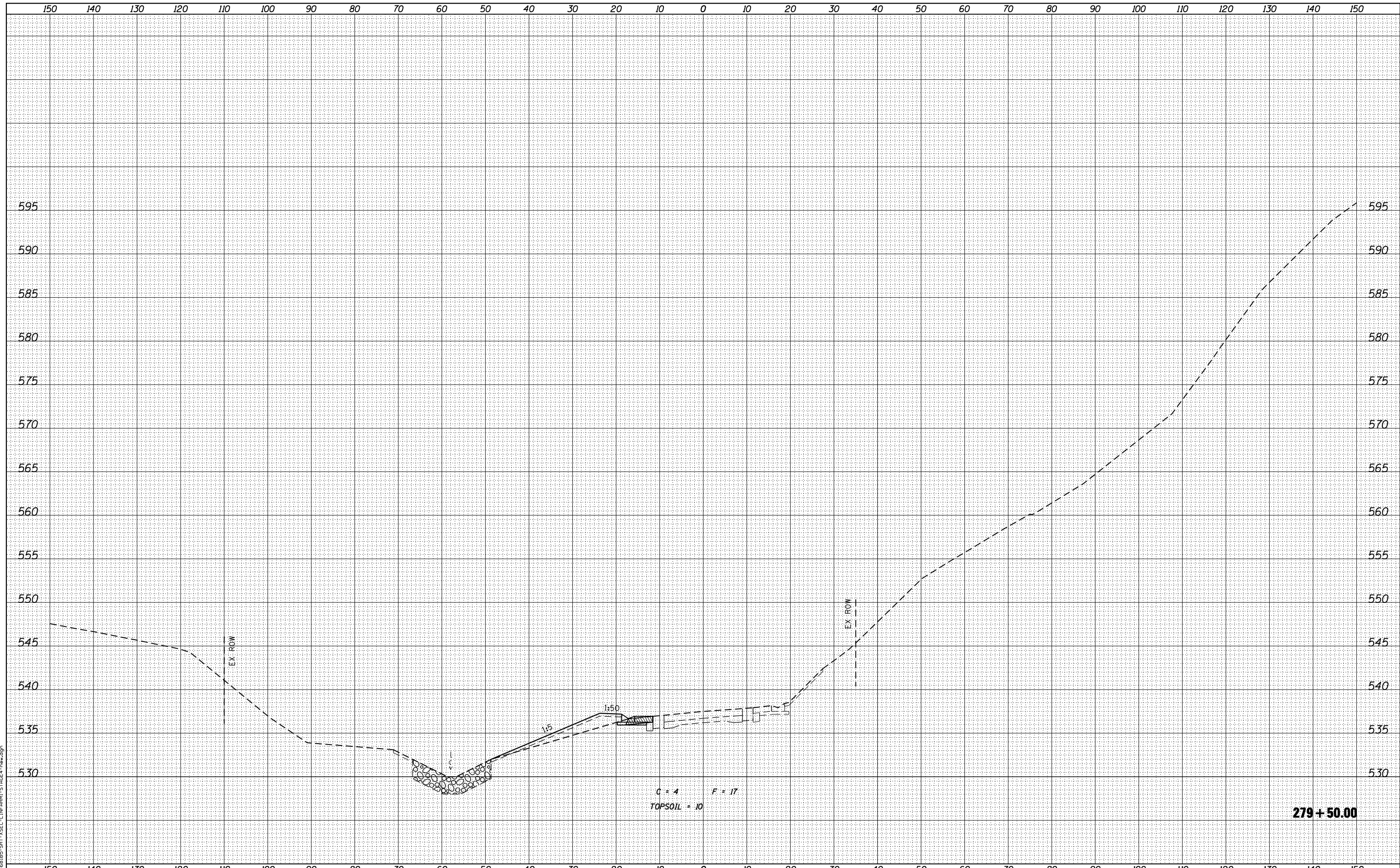
SCALE: SHEET NO. 3 OF 34 SHEETS STA. 280+00.00 TO STA. 280+00.00

| F.A.U. RTE. | SECTION                | COUNTY | TOTAL SHEETS | SHEET NO.          |
|-------------|------------------------|--------|--------------|--------------------|
| 6659        | 11(N, BR-1, RS-4, W-1) | PEORIA | 577          | 244                |
|             |                        |        |              | CONTRACT NO. 68185 |

ILLINOIS FED. AID PROJECT

|                 |                                |
|-----------------|--------------------------------|
| BY              | DATE                           |
|                 |                                |
| FINL SURVEY NO. | SURVEYED PLOTTED AREAS CHECKED |
| NOTE BOOK NO.   | TEMPLATE AREAS CHECKED         |

|                     |                                |
|---------------------|--------------------------------|
| BY                  | DATE                           |
|                     |                                |
| ORIGINAL SURVEY NO. | SURVEYED PLOTTED AREAS CHECKED |
| NOTE BOOK NO.       | TEMPLATE AREAS CHECKED         |



design firm  
no. 184001036  
**whks**  
engineers • planners • land surveyors

|                             |                   |         |
|-----------------------------|-------------------|---------|
| USER NAME = g.jameson       | DESIGNED - JAC    | REVISED |
| PLOT SCALE = 20.0000' / IN. | CHECKED - RKA/CWC | REVISED |
| PLOT DATE = 8/14/2018       | DRAWN - GSJ       | REVISED |
|                             | CHECKED - CWC/RKA | REVISED |

**STATE OF ILLINOIS  
DEPARTMENT OF TRANSPORTATION**

**STAGE IV CROSS SECTIONS - FARMINGTON ROAD  
FARMINGTON ROAD IMPROVEMENT**

SCALE: SHEET NO. 4 OF 34 SHEETS STA. 279+50.00 TO STA. 279+50.00

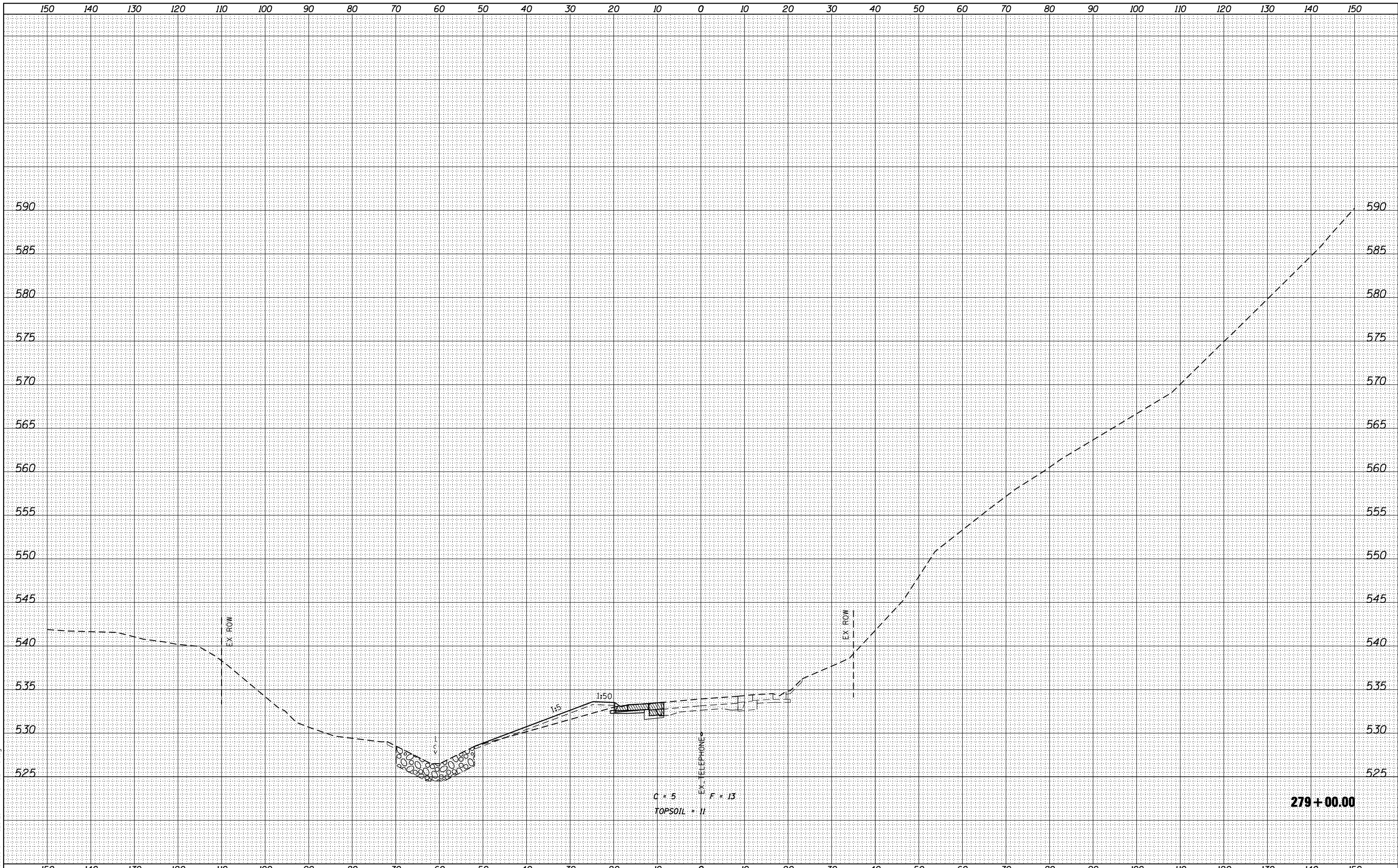
|                           |                                |               |                  |               |
|---------------------------|--------------------------------|---------------|------------------|---------------|
| F.A.U. RTE. 6659          | SECTION 11(N, BR-1, RS-4, W-1) | COUNTY PEORIA | TOTAL SHEETS 577 | SHEET NO. 245 |
| CONTRACT NO. 68185        |                                |               |                  |               |
| ILLINOIS FED. AID PROJECT |                                |               |                  |               |

**279 + 50.00**

|    |      |
|----|------|
| BY | DATE |
|    |      |
|    |      |
|    |      |
|    |      |
|    |      |
|    |      |
|    |      |

|    |      |
|----|------|
| BY | DATE |
|    |      |
|    |      |
|    |      |
|    |      |
|    |      |
|    |      |
|    |      |

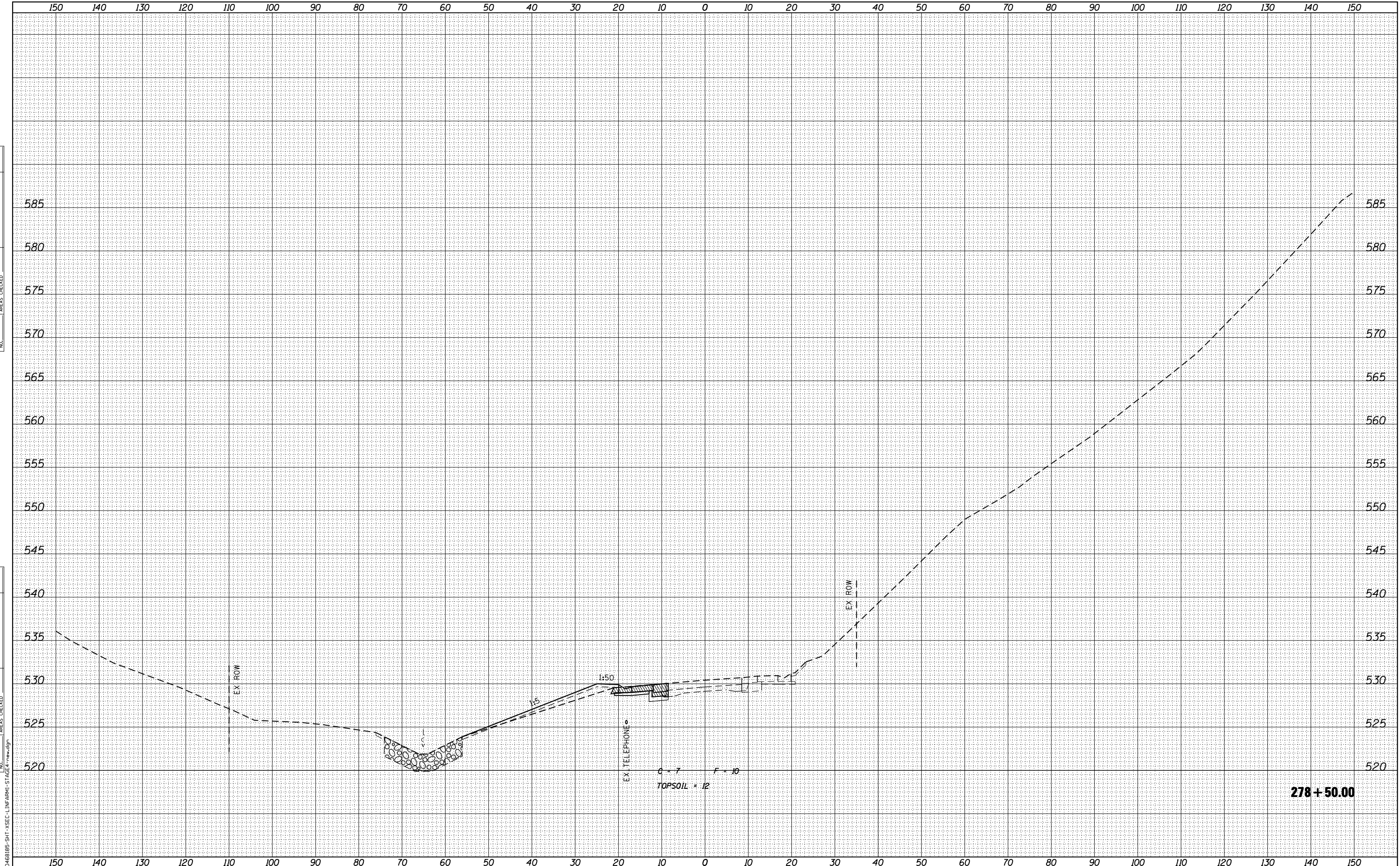
ORIGINAL SURVEY NOTE BOOK NO.   
 SURVEYED PLOTTED TEMPLATE AREAS CHECKED   
 FILE NAME = D:\68185-SHT-45SEC-LINFARM-STAGE4-rows.dgn



|  |                             |                   |         |   |  |  |                    |                     |                           |              |           |
|--|-----------------------------|-------------------|---------|---|--|--|--------------------|---------------------|---------------------------|--------------|-----------|
| design firm<br>no. 184001036                           | USER NAME = g_jameson       | DESIGNED - JAC    | REVISED | STATE OF ILLINOIS<br>DEPARTMENT OF TRANSPORTATION | SCALE: SHEET NO. 5 OF 34 SHEETS STA. 279+00.00 TO STA. 279+00.00 | STAGE IV CROSS SECTIONS - FARMINGTON ROAD<br>FARMINGTON ROAD IMPROVEMENT | F.A.U. RTE.        | SECTION             | COUNTY                    | TOTAL SHEETS | SHEET NO. |
| <b>whks</b><br>engineers + planners + land surveyors   | PLOT SCALE = 20.0000' / IN. | CHECKED - RKA/CWC | REVISED |   |  |  | 6659               | 11(N,BR-1,RS-4,W-1) | PEORIA                    | 577          | 246       |
| FILE NAME = D:\68185-SHT-45SEC-LINFARM-STAGE4-rows.dgn | PLOT DATE = 8/14/2018       | DRAWN - GSJ       | REVISED |   |  |  | CONTRACT NO. 68185 |                     | ILLINOIS FED. AID PROJECT |              |           |

|                  |               |      |
|------------------|---------------|------|
| FINAL SURVEY NO. | SURVEYED      | DATE |
|                  |               |      |
| NOTE BOOK        | PLOTTED       | BY   |
|                  |               |      |
|                  | AREAS CHECKED |      |
|                  |               |      |

|                     |               |      |
|---------------------|---------------|------|
| ORIGINAL SURVEY NO. | SURVEYED      | DATE |
|                     |               |      |
|                     |               | BY   |
|                     |               |      |
|                     | AREAS CHECKED |      |
|                     |               |      |



**278 + 50.00**

design firm  
no. 184001036

**whks**  
engineers + planners + land surveyors

|                             |                   |         |
|-----------------------------|-------------------|---------|
| USER NAME = gjameson        | DESIGNED - JAC    | REVISED |
|                             | CHECKED - RKA/CWC | REVISED |
| PLOT SCALE = 20.0000' / IN. | DRAWN - GSJ       | REVISED |
| PLOT DATE = 8/14/2018       | CHECKED - CWC/RKA | REVISED |

**STATE OF ILLINOIS  
DEPARTMENT OF TRANSPORTATION**

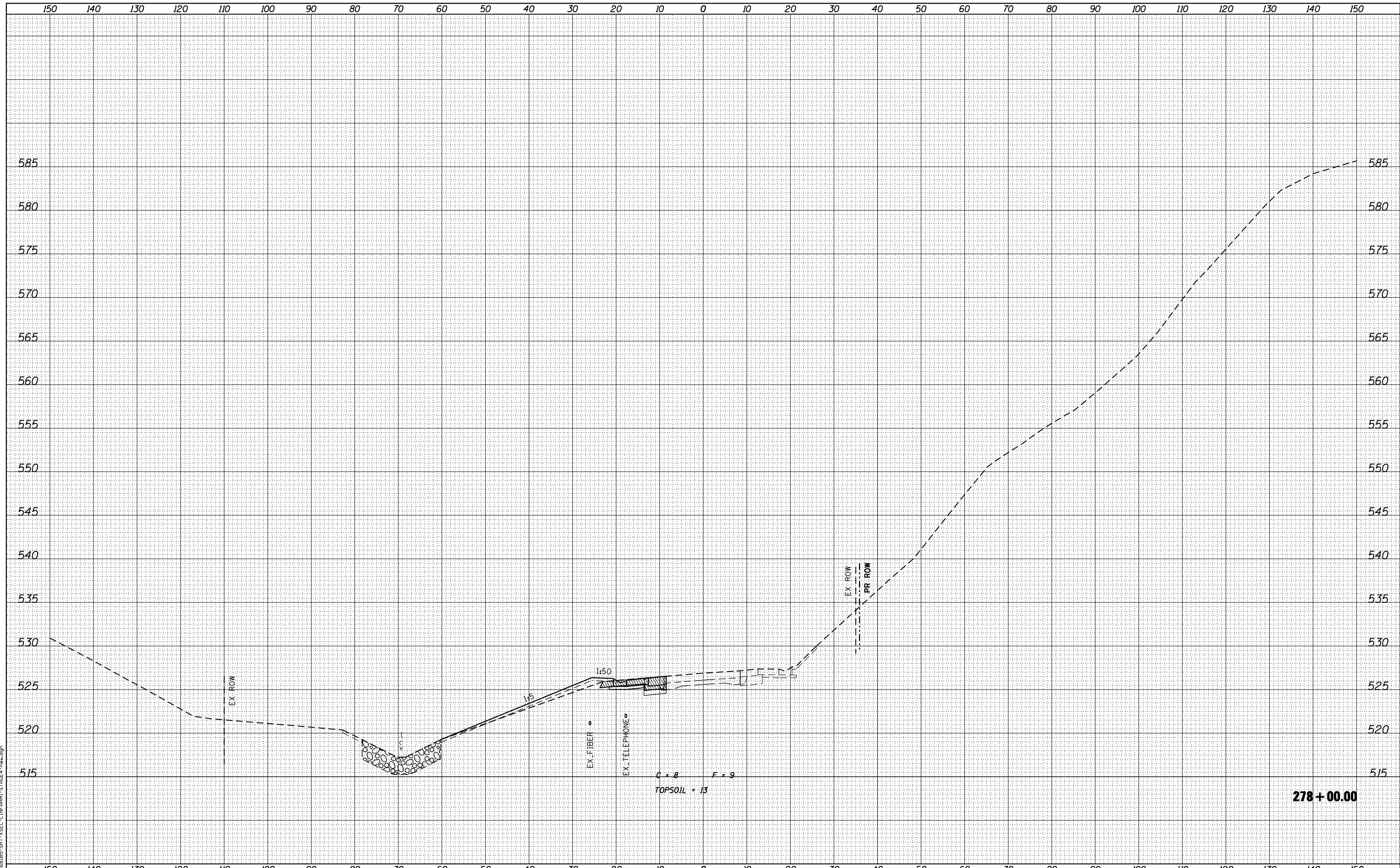
**STAGE IV CROSS SECTIONS - FARMINGTON ROAD  
FARMINGTON ROAD IMPROVEMENT**

SCALE: SHEET NO. 6 OF 34 SHEETS STA. 278+50.00 TO STA. 278+50.00

| F.A.U. RTE. | SECTION             | COUNTY | TOTAL SHEETS | SHEET NO.          |
|-------------|---------------------|--------|--------------|--------------------|
| 6659        | 11(N,BR-1,RS-4,W-1) | PEORIA | 577          | 247                |
|             |                     |        |              | CONTRACT NO. 68185 |

|              |  |
|--------------|--|
| DATE         |  |
| BY           |  |
| SURVEYED     |  |
| PLOTTED      |  |
| TEMPLATE     |  |
| AREAS        |  |
| CHECKED      |  |
| FINAL SURVEY |  |
| NOTE BOOK    |  |
| NO.          |  |

|                 |  |
|-----------------|--|
| DATE            |  |
| BY              |  |
| SURVEYED        |  |
| PLOTTED         |  |
| TEMPLATE        |  |
| AREAS           |  |
| CHECKED         |  |
| ORIGINAL SURVEY |  |
| NOTE BOOK       |  |
| NO.             |  |



**278 + 00.00**

design firm  
no. 184001036  
**whks**  
engineers • planners • land surveyors

|                             |                   |         |
|-----------------------------|-------------------|---------|
| USER NAME = g.jameson       | DESIGNED - JAC    | REVISED |
|                             | CHECKED - RKA/CWC | REVISED |
| PLOT SCALE = 20.0000' / IN. | DRAWN - GSJ       | REVISED |
| PLOT DATE = 8/14/2018       | CHECKED - CWC/RKA | REVISED |

**STATE OF ILLINOIS  
DEPARTMENT OF TRANSPORTATION**

**STAGE IV CROSS SECTIONS - FARMINGTON ROAD  
FARMINGTON ROAD IMPROVEMENT**

SCALE: SHEET NO. 7 OF 34 SHEETS STA. 278+00.00 TO STA. 278+00.00

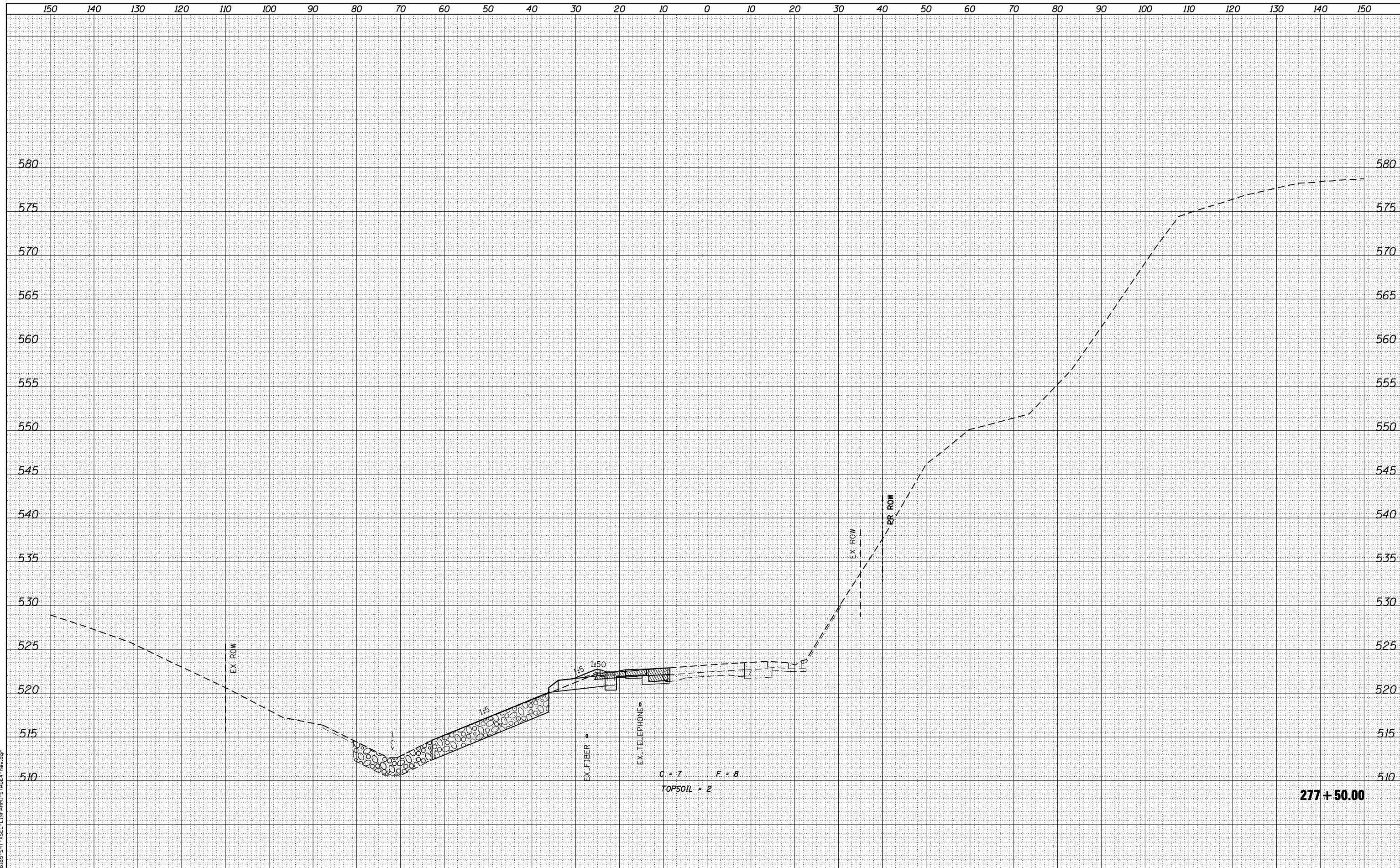
| F.A.U. RTE. | SECTION             | COUNTY | TOTAL SHEETS | SHEET NO.          |
|-------------|---------------------|--------|--------------|--------------------|
| 6659        | 11(N,BR-1,RS-4,W-1) | PEORIA | 577          | 248                |
|             |                     |        |              | CONTRACT NO. 68185 |

ILLINOIS FED. AID PROJECT



|           |  |
|-----------|--|
| DATE      |  |
| BY        |  |
| SURVEYED  |  |
| PLOTTED   |  |
| TEMPLATE  |  |
| AREAS     |  |
| CHECKED   |  |
| FINL      |  |
| SURVEY    |  |
| NOTE BOOK |  |
| NO.       |  |

|           |  |
|-----------|--|
| DATE      |  |
| BY        |  |
| SURVEYED  |  |
| PLOTTED   |  |
| TEMPLATE  |  |
| AREAS     |  |
| CHECKED   |  |
| ORIGNAL   |  |
| SURVEY    |  |
| NOTE BOOK |  |
| NO.       |  |



277 + 50.00

design firm  
no. 184001036  
**whks**  
engineers • planners • land surveyors

|                             |                   |         |
|-----------------------------|-------------------|---------|
| USER NAME = g.jameson       | DESIGNED - JAC    | REVISED |
|                             | CHECKED - RKA/CWC | REVISED |
| PLOT SCALE = 20.0000' / IN. | DRAWN - GSJ       | REVISED |
| PLOT DATE = 8/14/2018       | CHECKED - CWC/RKA | REVISED |

**STATE OF ILLINOIS**  
**DEPARTMENT OF TRANSPORTATION**

**STAGE IV CROSS SECTIONS - FARMINGTON ROAD**  
**FARMINGTON ROAD IMPROVEMENT**

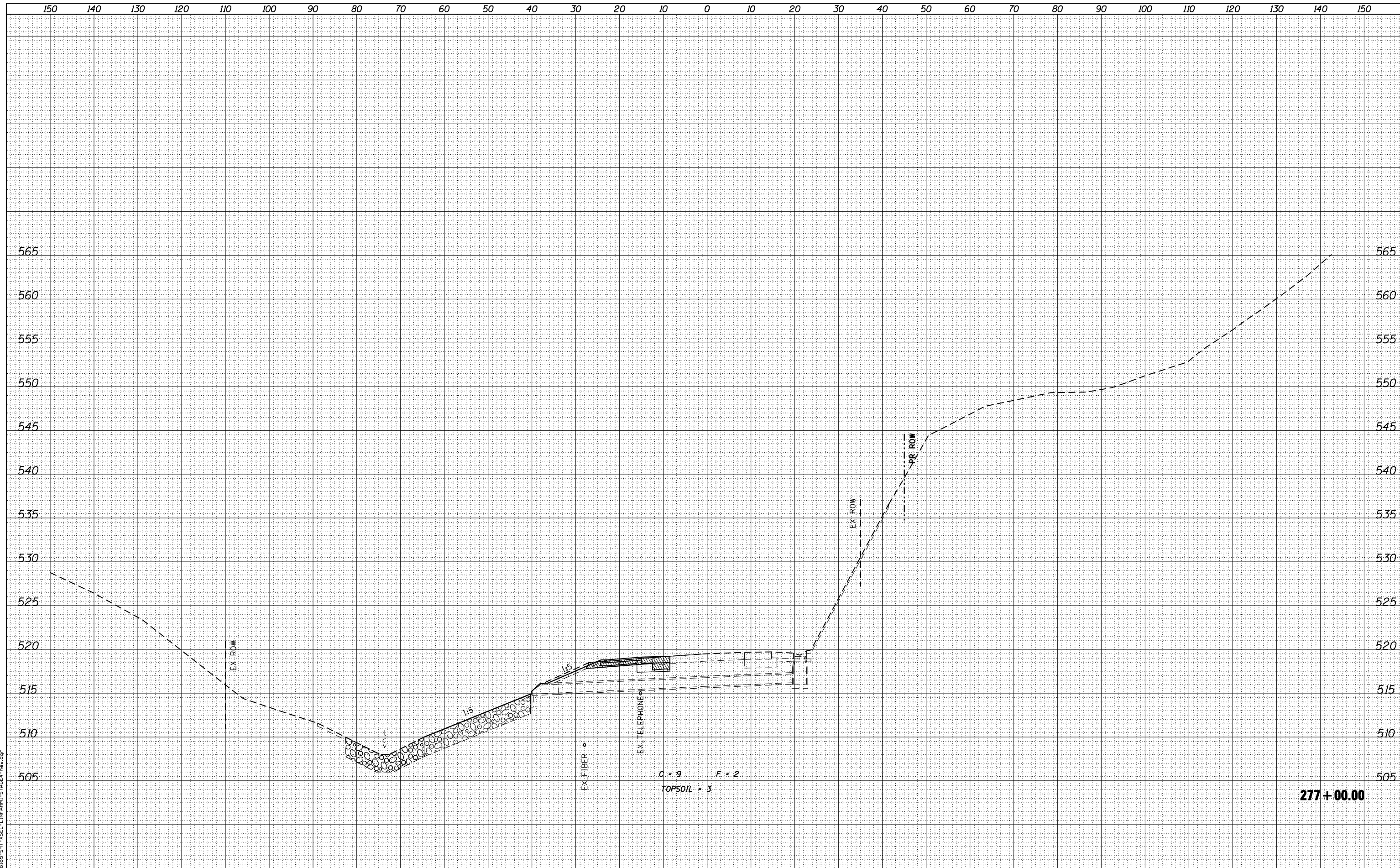
SCALE: SHEET NO. 8 OF 34 SHEETS STA. 277+50.00 TO STA. 277+50.00

| F.A.U. RTE. | SECTION             | COUNTY | TOTAL SHEETS | SHEET NO.          |
|-------------|---------------------|--------|--------------|--------------------|
| 6659        | 11(N,BR-1,RS-4,W-1) | PEORIA | 577          | 249                |
|             |                     |        |              | CONTRACT NO. 68185 |

ILLINOIS FED. AID PROJECT

|              |  |
|--------------|--|
| DATE         |  |
| BY           |  |
| SURVEYED     |  |
| PLOTTED      |  |
| TEMPLATE     |  |
| AREAS        |  |
| CHECKED      |  |
| FINAL SURVEY |  |
| NOTE BOOK    |  |
| NO.          |  |

|                 |  |
|-----------------|--|
| DATE            |  |
| BY              |  |
| SURVEYED        |  |
| PLOTTED         |  |
| TEMPLATE        |  |
| AREAS           |  |
| CHECKED         |  |
| ORIGINAL SURVEY |  |
| NOTE BOOK       |  |
| NO.             |  |



277 + 00.00

design firm  
no. 184001036  
**whks**  
engineers • planners • land surveyors

|                             |                   |         |
|-----------------------------|-------------------|---------|
| USER NAME = gjameson        | DESIGNED - JAC    | REVISED |
|                             | CHECKED - RKA/CWC | REVISED |
| PLOT SCALE = 20.0000' / IN. | DRAWN - GSJ       | REVISED |
| PLOT DATE = 8/14/2018       | CHECKED - CWC/RKA | REVISED |

**STATE OF ILLINOIS  
DEPARTMENT OF TRANSPORTATION**

**STAGE IV CROSS SECTIONS - FARMINGTON ROAD  
FARMINGTON ROAD IMPROVEMENT**

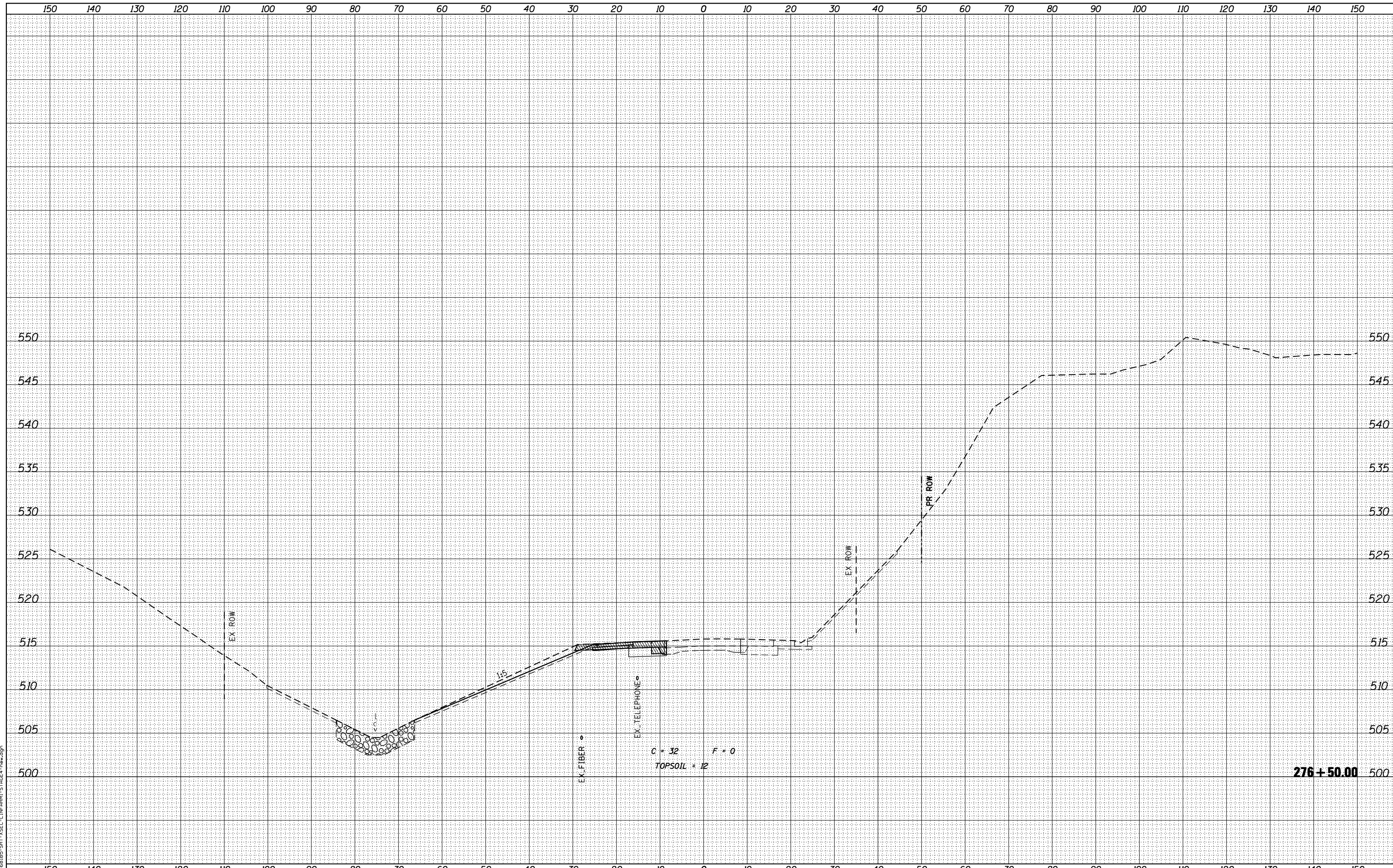
SCALE: SHEET NO. 9 OF 34 SHEETS STA. 277+00.00 TO STA. 277+00.00

| F.A.U. RTE. | SECTION             | COUNTY | TOTAL SHEETS | SHEET NO.          |
|-------------|---------------------|--------|--------------|--------------------|
| 6659        | 11(N,BR-1,RS-4,W-1) | PEORIA | 577          | 250                |
|             |                     |        |              | CONTRACT NO. 68185 |

ILLINOIS FED. AID PROJECT

|              |               |    |      |
|--------------|---------------|----|------|
| FINAL SURVEY | SURVEYED      | BY | DATE |
| NOTE BOOK    | PLOTTED       |    |      |
| NO.          | TEMPLATE      |    |      |
|              | AREAS CHECKED |    |      |
|              | AREAS CHECKED |    |      |

|                 |               |    |      |
|-----------------|---------------|----|------|
| ORIGINAL SURVEY | SURVEYED      | BY | DATE |
| NOTE BOOK       | PLOTTED       |    |      |
| NO.             | TEMPLATE      |    |      |
|                 | AREAS CHECKED |    |      |
|                 | AREAS CHECKED |    |      |



design firm  
no. 184001036  
**whks**  
engineers • planners • land surveyors

|                             |                   |         |
|-----------------------------|-------------------|---------|
| USER NAME = g.jameson       | DESIGNED - JAC    | REVISED |
| PLOT SCALE = 20.0000' / IN. | CHECKED - RKA/CWC | REVISED |
| PLOT DATE = 8/14/2018       | DRAWN - GSJ       | REVISED |
|                             | CHECKED - CWC/RKA | REVISED |

**STATE OF ILLINOIS  
DEPARTMENT OF TRANSPORTATION**

**STAGE IV CROSS SECTIONS - FARMINGTON ROAD  
FARMINGTON ROAD IMPROVEMENT**

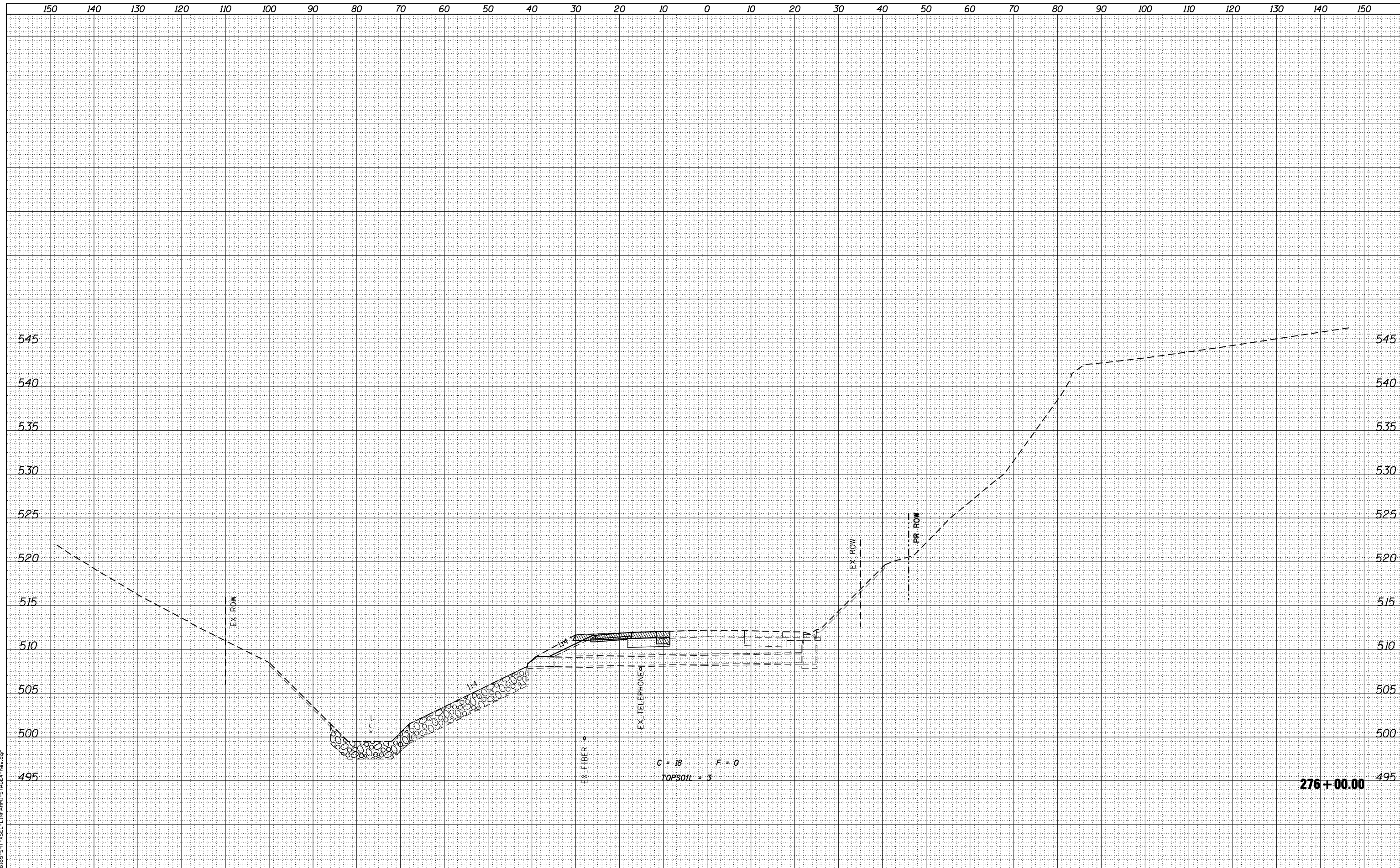
SCALE: SHEET NO. 10 OF 34 SHEETS STA. 276+50.00 TO STA. 276+50.00

| F.A.U. RTE. | SECTION             | COUNTY | TOTAL SHEETS | SHEET NO.          |
|-------------|---------------------|--------|--------------|--------------------|
| 6659        | 11(N,BR-1,RS-4,W-1) | PEORIA | 577          | 251                |
|             |                     |        |              | CONTRACT NO. 68185 |

ILLINOIS FED. AID PROJECT

|          |  |
|----------|--|
| DATE     |  |
| BY       |  |
| SURVEYED |  |
| PLOTTED  |  |
| TEMPLATE |  |
| AREAS    |  |
| CHECKED  |  |
| FINISH   |  |
| NO.      |  |

|          |  |
|----------|--|
| DATE     |  |
| BY       |  |
| SURVEYED |  |
| PLOTTED  |  |
| TEMPLATE |  |
| AREAS    |  |
| CHECKED  |  |
| ORIGINAL |  |
| NO.      |  |



design firm  
no. 184001036  
**whks**  
engineers • planners • land surveyors

|                             |                   |         |
|-----------------------------|-------------------|---------|
| USER NAME = g.jameson       | DESIGNED - JAC    | REVISED |
|                             | CHECKED - RKA/CWC | REVISED |
| PLOT SCALE = 20.0000' / IN. | DRAWN - GSJ       | REVISED |
| PLOT DATE = 8/14/2018       | CHECKED - CWC/RKA | REVISED |

**STATE OF ILLINOIS  
DEPARTMENT OF TRANSPORTATION**

**STAGE IV CROSS SECTIONS - FARMINGTON ROAD  
FARMINGTON ROAD IMPROVEMENT**

SCALE: SHEET NO. 11 OF 34 SHEETS STA. 276+00.00 TO STA. 276+00.00

| F.A.U. RTE. | SECTION                | COUNTY | TOTAL SHEETS | SHEET NO.          |
|-------------|------------------------|--------|--------------|--------------------|
| 6659        | 11(N, BR-1, RS-4, W-1) | PEORIA | 577          | 252                |
|             |                        |        |              | CONTRACT NO. 68185 |

ILLINOIS FED. AID PROJECT

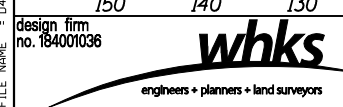
150 140 130 120 110 100 90 80 70 60 50 40 30 20 10 0 10 20 30 40 50 60 70 80 90 100 110 120 130 140 150

|             |          |
|-------------|----------|
| BY          | DATE     |
|             |          |
| FINL SURVEY | SURVEYED |
| NOTE BOOK   | PLOTTED  |
| NO.         | TEMPLATE |
|             | AREAS    |
|             | CHECKED  |

|                 |          |
|-----------------|----------|
| BY              | DATE     |
|                 |          |
| ORIGINAL SURVEY | SURVEYED |
| NOTE BOOK       | PLOTTED  |
| NO.             | TEMPLATE |
|                 | AREAS    |
|                 | CHECKED  |



FILE NAME = D:\68185-SHT-VSEC-LINFARM-STAGE4-rev.dgn



|                             |                   |         |
|-----------------------------|-------------------|---------|
| USER NAME = gjameson        | DESIGNED - JAC    | REVISED |
| PLOT SCALE = 20.0000' / IN. | CHECKED - RKA/CWC | REVISED |
| PLOT DATE = 8/14/2018       | DRAWN - GSJ       | REVISED |
|                             | CHECKED - CWC/RKA | REVISED |

STATE OF ILLINOIS  
DEPARTMENT OF TRANSPORTATION

STAGE IV CROSS SECTIONS - FARMINGTON ROAD  
FARMINGTON ROAD IMPROVEMENT

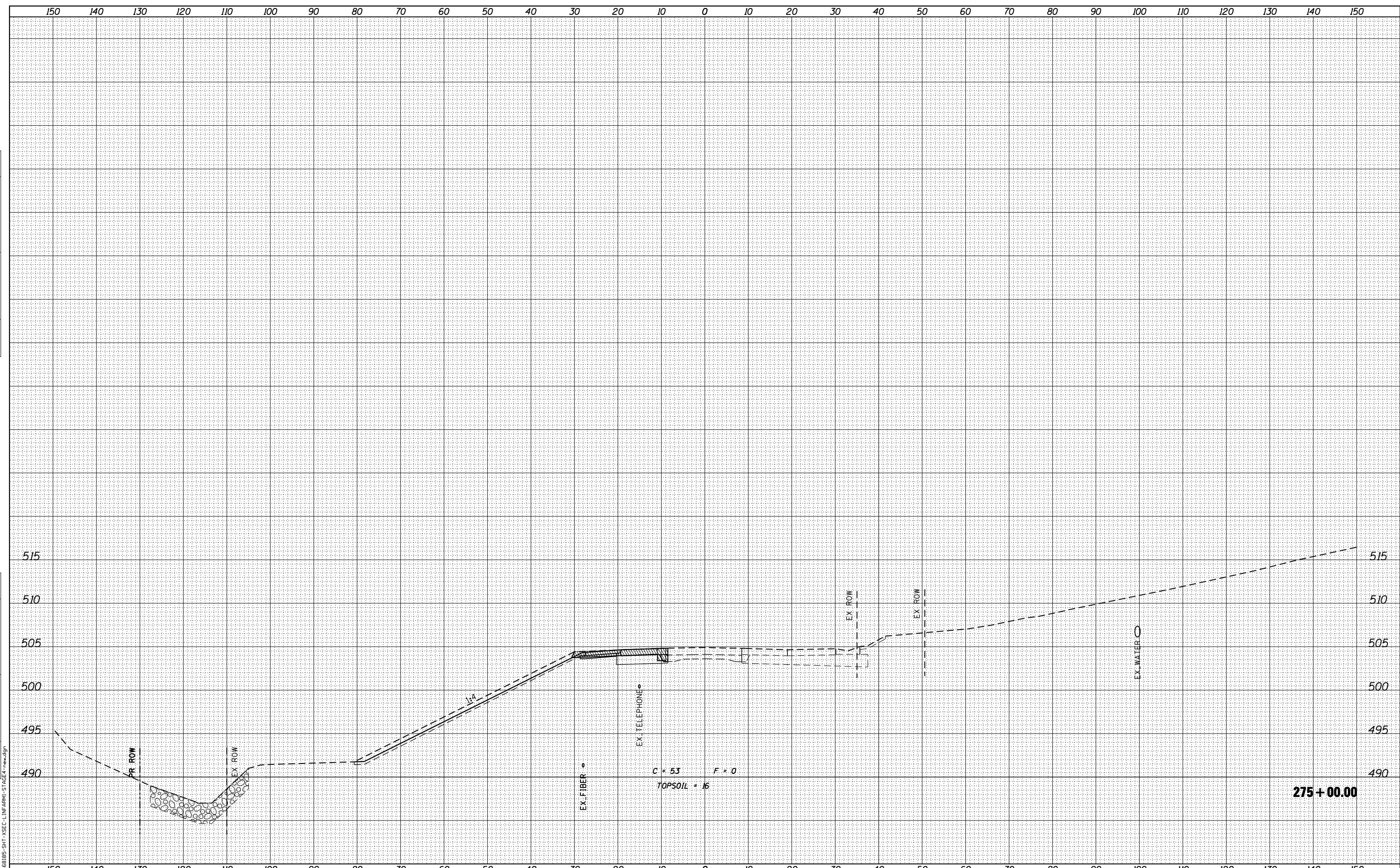
SCALE: SHEET NO. 12 OF 34 SHEETS STA. 275+50.00 TO STA. 275+50.00

| F.A.U. RTE. | SECTION                | COUNTY | TOTAL SHEETS | SHEET NO.          |
|-------------|------------------------|--------|--------------|--------------------|
| 6659        | 11(N, BR-1, RS-4, W-1) | PEORIA | 577          | 253                |
|             |                        |        |              | CONTRACT NO. 68185 |

ILLINOIS FED. AID PROJECT

|                  |                                  |
|------------------|----------------------------------|
| BY               | DATE                             |
|                  |                                  |
| FINAL SURVEY NO. | SURVEYED PLOTTED AREAS CHECKED   |
|                  | NOTE BOOK TEMPLATE AREAS CHECKED |

|                     |                                  |
|---------------------|----------------------------------|
| BY                  | DATE                             |
|                     |                                  |
| ORIGINAL SURVEY NO. | SURVEYED PLOTTED AREAS CHECKED   |
|                     | NOTE BOOK TEMPLATE AREAS CHECKED |



design firm  
no. 184001036  
**whks**  
engineers • planners • land surveyors

|                             |                   |         |
|-----------------------------|-------------------|---------|
| USER NAME = gjameson        | DESIGNED - JAC    | REVISED |
|                             | CHECKED - RKA/CWC | REVISED |
| PLOT SCALE = 20.0000' / IN. | DRAWN - GSJ       | REVISED |
| PLOT DATE = 8/14/2018       | CHECKED - CWC/RKA | REVISED |

**STATE OF ILLINOIS  
DEPARTMENT OF TRANSPORTATION**

**STAGE IV CROSS SECTIONS - FARMINGTON ROAD  
FARMINGTON ROAD IMPROVEMENT**

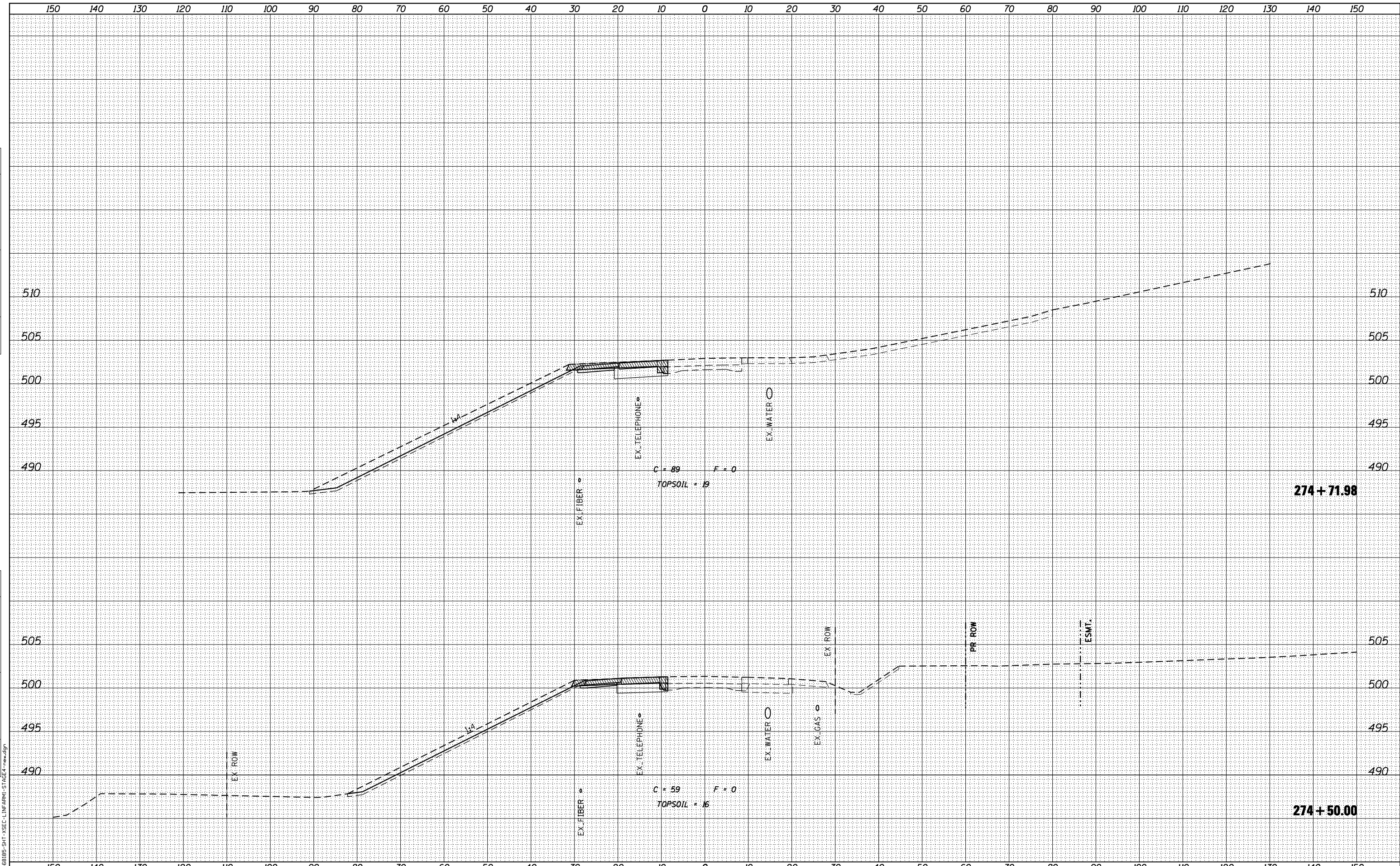
SCALE: SHEET NO. 13 OF 34 SHEETS STA. 275+00.00 TO STA. 275+00.00

| F.A.U. RTE. | SECTION                | COUNTY | TOTAL SHEETS | SHEET NO.          |
|-------------|------------------------|--------|--------------|--------------------|
| 6659        | 11(N, BR-1, RS-4, W-1) | PEORIA | 577          | 254                |
|             |                        |        |              | CONTRACT NO. 68185 |

ILLINOIS FED. AID PROJECT

|              |          |      |
|--------------|----------|------|
| FINAL SURVEY | SURVEYED | DATE |
| NOTE BOOK    | PLOTTED  | BY   |
| NO.          | TEMPLATE |      |
|              | AREAS    |      |
|              | CHECKED  |      |

|                 |          |      |
|-----------------|----------|------|
| ORIGINAL SURVEY | SURVEYED | DATE |
| NOTE BOOK       | PLOTTED  | BY   |
| NO.             | TEMPLATE |      |
|                 | AREAS    |      |
|                 | CHECKED  |      |



design firm  
no. 184001036  
**whks**  
engineers • planners • land surveyors

|                             |                   |         |
|-----------------------------|-------------------|---------|
| USER NAME = gjameson        | DESIGNED - JAC    | REVISED |
|                             | CHECKED - RKA/CWC | REVISED |
| PLOT SCALE = 20.0000' / IN. | DRAWN - GSJ       | REVISED |
| PLOT DATE = 8/14/2018       | CHECKED - CWC/RKA | REVISED |

**STATE OF ILLINOIS  
DEPARTMENT OF TRANSPORTATION**

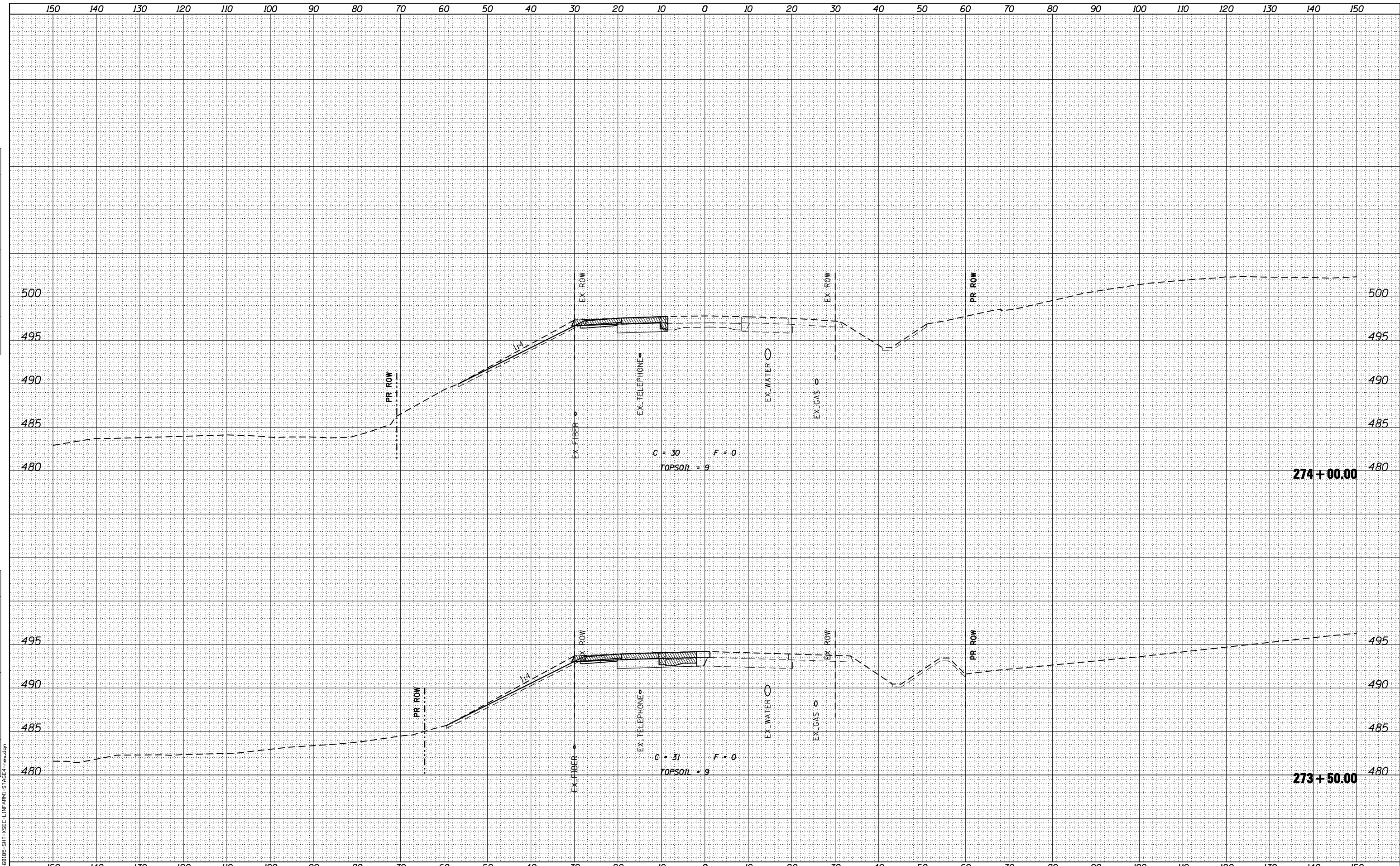
**STAGE IV CROSS SECTIONS - FARMINGTON ROAD  
FARMINGTON ROAD IMPROVEMENT**

SCALE: SHEET NO. 14 OF 34 SHEETS STA. 274+50.00 TO STA. 274+71.98

|                           |                     |        |              |                    |
|---------------------------|---------------------|--------|--------------|--------------------|
| F.A.U. RTE.               | SECTION             | COUNTY | TOTAL SHEETS | SHEET NO.          |
| 6659                      | 11(N,BR-1,RS-4,W-1) | PEORIA | 577          | 255                |
|                           |                     |        |              | CONTRACT NO. 68185 |
| ILLINOIS FED. AID PROJECT |                     |        |              |                    |

|          |      |
|----------|------|
| BY       | DATE |
| SURVEYED |      |
| PLOTTED  |      |
| TEMPLATE |      |
| AREAS    |      |
| CHECKED  |      |
| NO.      |      |

|          |      |
|----------|------|
| BY       | DATE |
| SURVEYED |      |
| PLOTTED  |      |
| TEMPLATE |      |
| AREAS    |      |
| CHECKED  |      |
| NO.      |      |



design firm  
no. 184001036

engineers • planners • land surveyors

|                             |                   |         |
|-----------------------------|-------------------|---------|
| USER NAME = gjameson        | DESIGNED - JAC    | REVISED |
|                             | CHECKED - RKA/CWC | REVISED |
| PLOT SCALE = 20.0000' / IN. | DRAWN - GSJ       | REVISED |
| PLOT DATE = 8/14/2018       | CHECKED - CWC/RKA | REVISED |

STATE OF ILLINOIS  
DEPARTMENT OF TRANSPORTATION

STAGE IV CROSS SECTIONS - FARMINGTON ROAD  
FARMINGTON ROAD IMPROVEMENT

SCALE: SHEET NO. 15 OF 34 SHEETS STA. 273+50.00 TO STA. 274+00.00

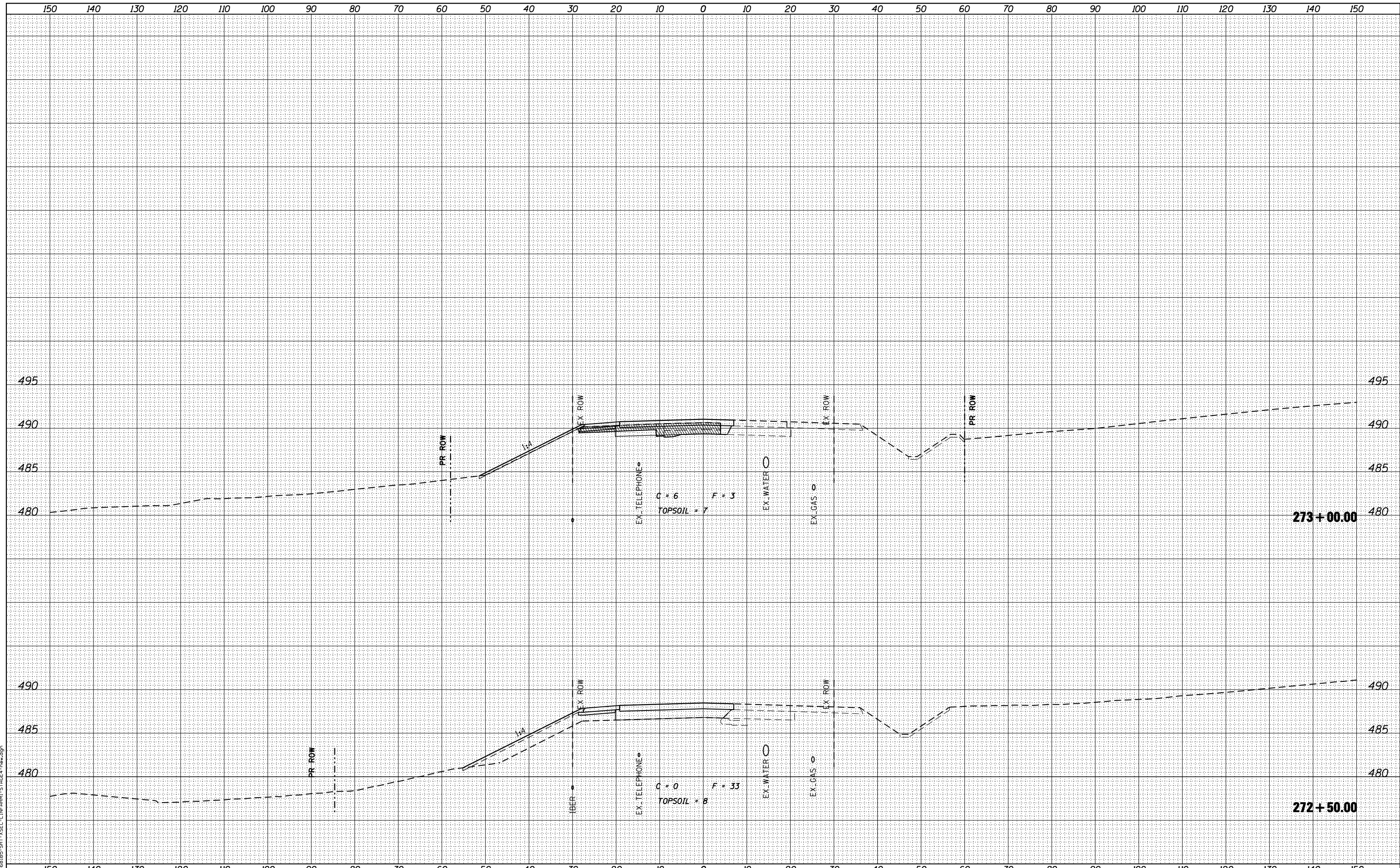
|                    |                        |        |              |           |
|--------------------|------------------------|--------|--------------|-----------|
| F.A.U. RTE.        | SECTION                | COUNTY | TOTAL SHEETS | SHEET NO. |
| 6659               | 11(N, BR-1, RS-4, W-1) | PEORIA | 577          | 256       |
| CONTRACT NO. 68185 |                        |        |              |           |

ILLINOIS FED. AID PROJECT



|                  |          |      |
|------------------|----------|------|
| FINAL SURVEY NO. | SURVEYED | DATE |
| NOTE BOOK        | PLOTTED  |      |
| AREAS CHECKED    | TEMPLATE |      |
| AREAS CHECKED    | AREAS    |      |

|                     |          |      |
|---------------------|----------|------|
| ORIGINAL SURVEY NO. | SURVEYED | DATE |
| NOTE BOOK           | PLOTTED  |      |
| AREAS CHECKED       | TEMPLATE |      |
| AREAS CHECKED       | AREAS    |      |



design firm  
no. 184001036  
**whks**  
engineers + planners + land surveyors

|                             |                   |         |
|-----------------------------|-------------------|---------|
| USER NAME = g.jameson       | DESIGNED - JAC    | REVISED |
|                             | CHECKED - RKA/CWC | REVISED |
| PLOT SCALE = 20.0000' / IN. | DRAWN - GSJ       | REVISED |
| PLOT DATE = 8/14/2018       | CHECKED - CWC/RKA | REVISED |

**STATE OF ILLINOIS  
DEPARTMENT OF TRANSPORTATION**

**STAGE IV CROSS SECTIONS - FARMINGTON ROAD  
FARMINGTON ROAD IMPROVEMENT**

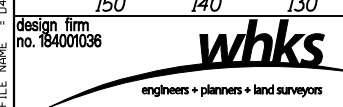
SCALE: SHEET NO. 16 OF 34 SHEETS STA. 272+50.00 TO STA. 273+00.00

| F.A.U. RTE.        | SECTION                | COUNTY | TOTAL SHEETS | SHEET NO.                 |
|--------------------|------------------------|--------|--------------|---------------------------|
| 6659               | 11(N, BR-1, RS-4, W-1) | PEORIA | 577          | 257                       |
| CONTRACT NO. 68185 |                        |        |              | ILLINOIS FED. AID PROJECT |

|                  |   |
|------------------|---|
| FINAL SURVEY NO. | SURVEYED PLOTTED TEMPLATE AREAS CHECKED |
| BY               | DATE                                    |

|                     |   |
|---------------------|---|
| ORIGINAL SURVEY NO. | SURVEYED PLOTTED TEMPLATE AREAS CHECKED |
| BY                  | DATE                                    |

FILE NAME = D:\68185-SHT-5SEC-LIN\FARM-STA\EC4-rvw.dgn



|                             |                   |         |
|-----------------------------|-------------------|---------|
| USER NAME = gjameson        | DESIGNED - JAC    | REVISED |
| PLOT SCALE = 20.0009' / IN. | CHECKED - RKA/CWC | REVISED |
| PLOT DATE = 8/14/2018       | DRAWN - GSJ       | REVISED |
|                             | CHECKED - CWC/RKA | REVISED |

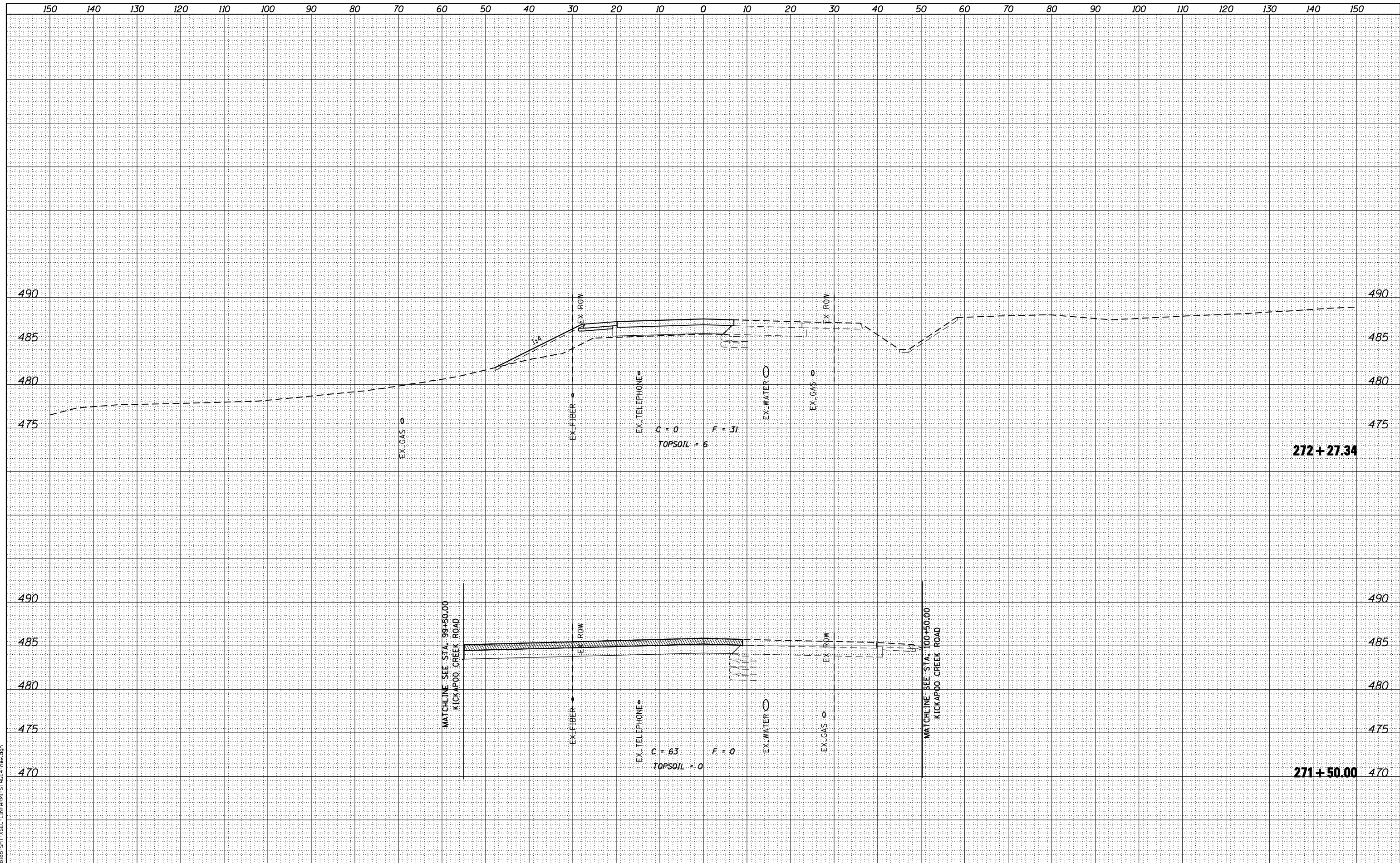
**STATE OF ILLINOIS  
DEPARTMENT OF TRANSPORTATION**

**STAGE IV CROSS SECTIONS - FARMINGTON ROAD  
FARMINGTON ROAD IMPROVEMENT**

SCALE: SHEET NO. 17 OF 34 SHEETS STA. 271+50.00 TO STA. 272+27.34

| F.A.U. RTE.        | SECTION                | COUNTY | TOTAL SHEETS | SHEET NO. |
|--------------------|------------------------|--------|--------------|-----------|
| 6659               | 11(N, BR-1, RS-4, W-1) | PEORIA | 577          | 258       |
| CONTRACT NO. 68185 |                        |        |              |           |

ILLINOIS FED. AID PROJECT

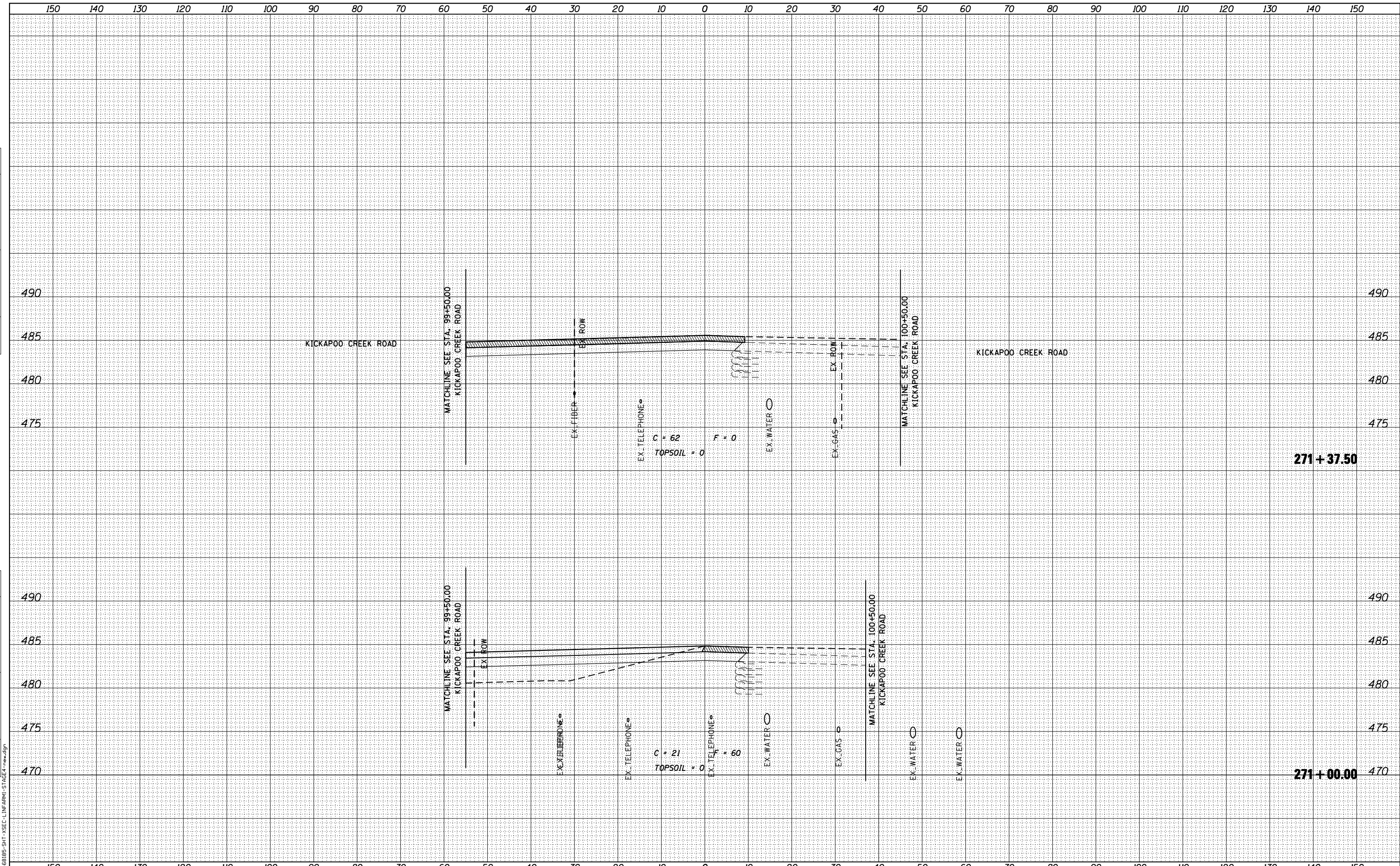


|    |      |
|----|------|
| BY | DATE |
|    |      |
|    |      |
|    |      |
|    |      |

|    |      |
|----|------|
| BY | DATE |
|    |      |
|    |      |
|    |      |
|    |      |

|           |               |
|-----------|---------------|
| FINL      | SURVEYED      |
| SURVEY    | PLOTTED       |
| NOTE BOOK | TEMPLATE      |
| NO.       | AREAS CHECKED |

|           |               |
|-----------|---------------|
| ORIGINAL  | SURVEYED      |
| SURVEY    | PLOTTED       |
| NOTE BOOK | TEMPLATE      |
| NO.       | AREAS CHECKED |



|   |  |   |  |   |  |                        |                                   |                  |                     |                  |                    |
|---|--|---|--|---|--|------------------------|-----------------------------------|------------------|---------------------|------------------|--------------------|
| design firm<br><b>whks</b><br>engineers • planners • land surveyors | USER NAME = g.jameson<br>DESIGNED - JAC<br>CHECKED - RKA/CWC<br>PLOT SCALE = 20.0000' / IN.<br>PLOT DATE = 8/14/2018 | DESIGNED - JAC<br>CHECKED - RKA/CWC<br>DRAWN - GSJ<br>CHECKED - CWC/RKA | REVISED<br>REVISED<br>REVISED<br>REVISED | STATE OF ILLINOIS<br>DEPARTMENT OF TRANSPORTATION | STAGE IV CROSS SECTIONS - FARMINGTON ROAD<br>FARMINGTON ROAD IMPROVEMENT | F.A.U.<br>RTE.<br>6659 | SECTION<br>11(N, BR-1, RS-4, W-1) | COUNTY<br>PEORIA | TOTAL SHEETS<br>577 | SHEET NO.<br>259 | CONTRACT NO. 68185 |
|---|--|---|--|---|--|------------------------|-----------------------------------|------------------|---------------------|------------------|--------------------|

SCALE: SHEET NO. 18 OF 34 SHEETS STA. 271+00.00 TO STA. 271+37.50 ILLINOIS FED. AID PROJECT

|    |      |
|----|------|
| BY | DATE |
| BY | DATE |
| BY | DATE |
| BY | DATE |
| BY | DATE |

|                 |               |      |
|-----------------|---------------|------|
| ORIGINAL SURVEY | SURVEYED      | DATE |
| NOTE BOOK       | PLOTTED       |      |
| NO.             | TEMPLATE      |      |
|                 | AREAS CHECKED |      |
|                 | AREAS CHECKED |      |

FILE NAME = D:\68185-SHT-1\SEC-1\INFARM-STAGE4-rev.dgn

design firm  
no. 184001036



USER NAME = gjameson

PLOT SCALE = 20.0000' / IN.  
PLOT DATE = 8/14/2018

DESIGNED - JAC  
CHECKED - RKA/CWC  
DRAWN - GSJ  
CHECKED - CWC/RKA

REVISED  
REVISED  
REVISED  
REVISED

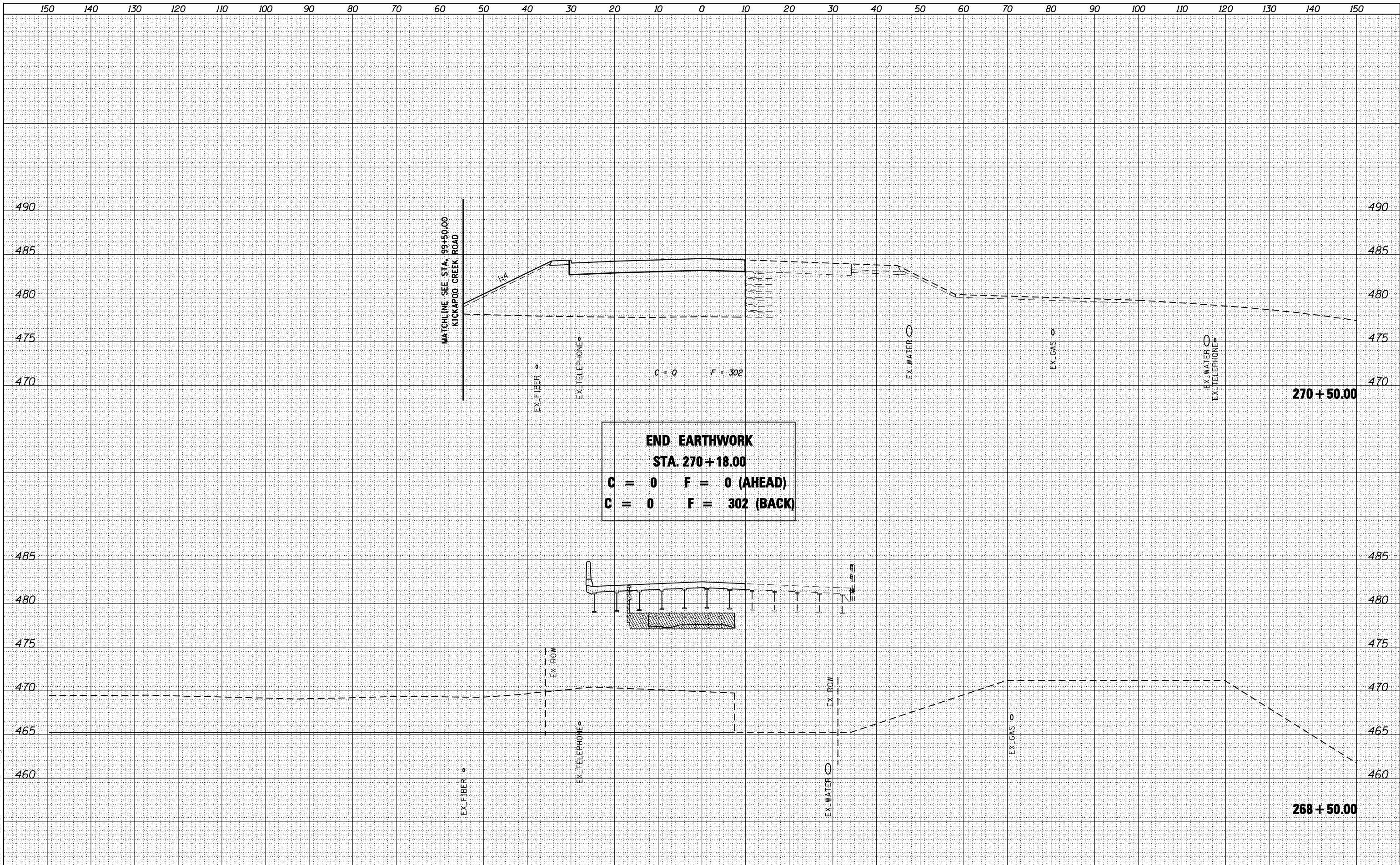
STATE OF ILLINOIS  
DEPARTMENT OF TRANSPORTATION

STAGE IV CROSS SECTIONS - FARMINGTON ROAD  
FARMINGTON ROAD IMPROVEMENT

SCALE: SHEET NO. 19 OF 34 SHEETS STA. 268+50.00 TO STA. 270+50.00

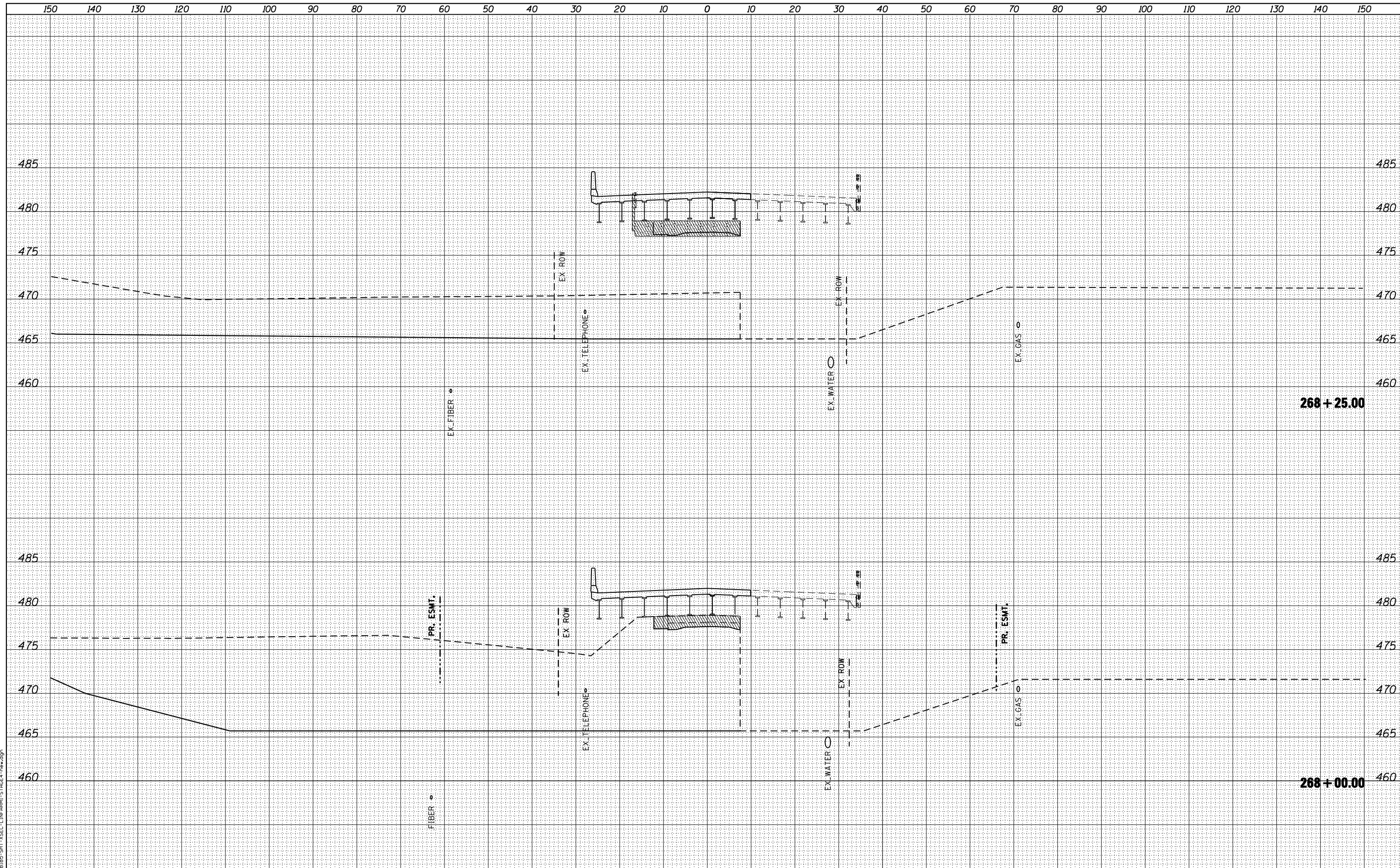
| F.A.U. RTE. | SECTION             | COUNTY | TOTAL SHEETS | SHEET NO.          |
|-------------|---------------------|--------|--------------|--------------------|
| 6659        | 11(N,BR-1,RS-4,W-1) | PEORIA | 577          | 260                |
|             |                     |        |              | CONTRACT NO. 68185 |

ILLINOIS FED. AID PROJECT



|              |               |
|--------------|---------------|
| DATE         |               |
| BY           |               |
| FINAL SURVEY | SURVEYED      |
| NOTE BOOK    | PLOTTED       |
| NO.          | TEMPLATE      |
|              | AREAS CHECKED |

|                 |               |
|-----------------|---------------|
| DATE            |               |
| BY              |               |
| ORIGINAL SURVEY | SURVEYED      |
| NOTE BOOK       | PLOTTED       |
| NO.             | TEMPLATE      |
|                 | AREAS CHECKED |



design firm  
no. 184001036  
**whks**  
engineers • planners • land surveyors

|                             |                   |         |
|-----------------------------|-------------------|---------|
| USER NAME = g.jameson       | DESIGNED - JAC    | REVISED |
|                             | CHECKED - RKA/CWC | REVISED |
| PLOT SCALE = 20.0009' / IN. | DRAWN - GSJ       | REVISED |
| PLOT DATE = 8/14/2018       | CHECKED - CWC/RKA | REVISED |

**STATE OF ILLINOIS  
DEPARTMENT OF TRANSPORTATION**

**STAGE IV CROSS SECTIONS - FARMINGTON ROAD  
FARMINGTON ROAD IMPROVEMENT**

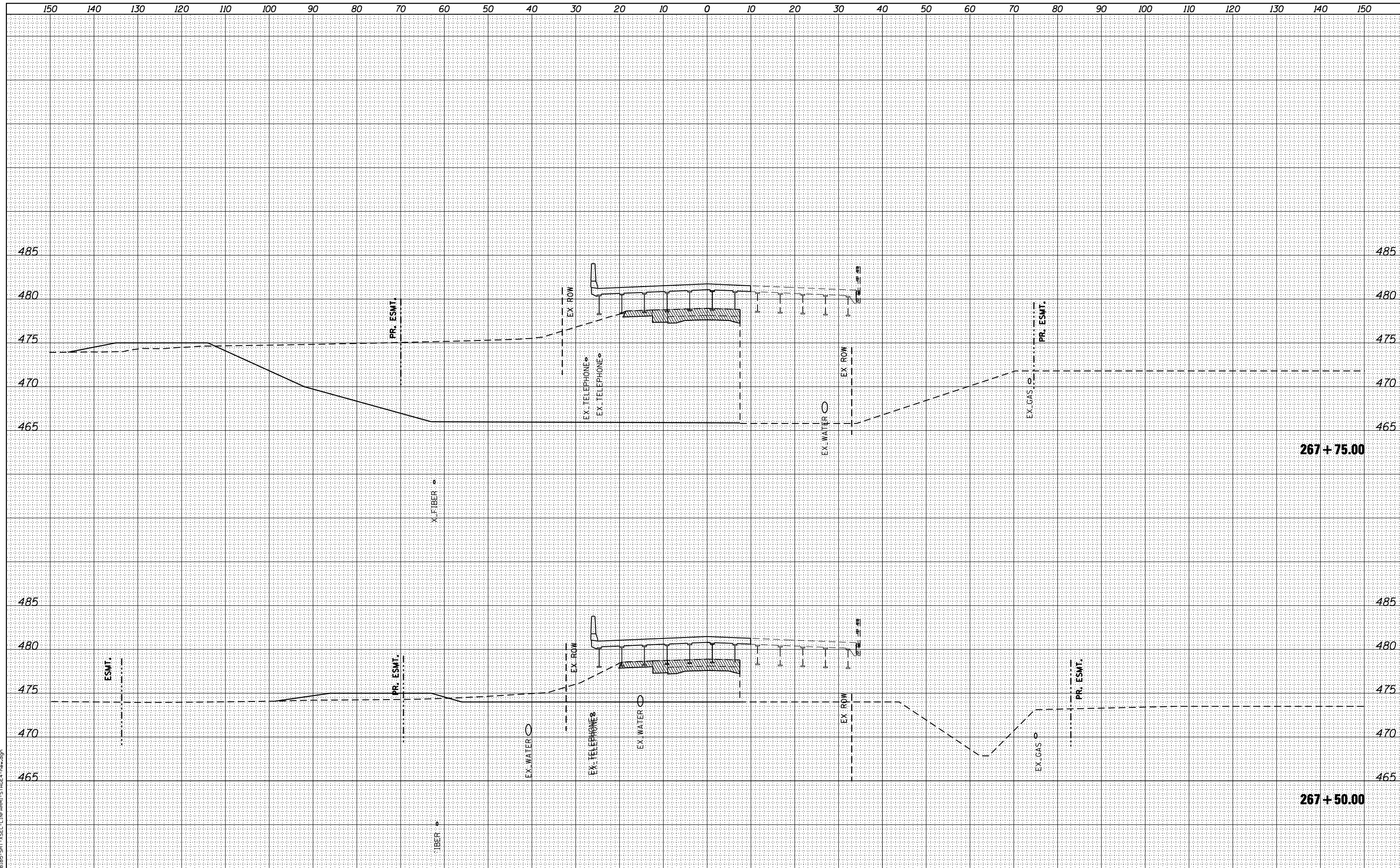
SCALE: SHEET NO. 20 OF 34 SHEETS STA. 268+00.00 TO STA. 268+25.00

| F.A.U. RTE. | SECTION                | COUNTY | TOTAL SHEETS | SHEET NO.          |
|-------------|------------------------|--------|--------------|--------------------|
| 6659        | 11(N, BR-1, RS-4, W-1) | PEORIA | 577          | 261                |
|             |                        |        |              | CONTRACT NO. 68185 |

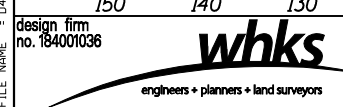
ILLINOIS FED. AID PROJECT

|              |          |    |      |
|--------------|----------|----|------|
| FINAL SURVEY | SURVEYED | BY | DATE |
| NOTE BOOK    | PLOTTED  |    |      |
| NO.          | TEMPLATE |    |      |
|              | AREAS    |    |      |
|              | CHECKED  |    |      |

|                 |          |    |      |
|-----------------|----------|----|------|
| ORIGINAL SURVEY | SURVEYED | BY | DATE |
| NOTE BOOK       | PLOTTED  |    |      |
| NO.             | TEMPLATE |    |      |
|                 | AREAS    |    |      |
|                 | CHECKED  |    |      |



FILE NAME = I:\68185-SHT-1\INF-ARM-STA-IV-1.dgn



|                             |                   |         |
|-----------------------------|-------------------|---------|
| USER NAME = gjameson        | DESIGNED - JAC    | REVISED |
|                             | CHECKED - RKA/CWC | REVISED |
| PLOT SCALE = 20.0000' / IN. | DRAWN - GSJ       | REVISED |
| PLOT DATE = 8/14/2018       | CHECKED - CWC/RKA | REVISED |

**STATE OF ILLINOIS  
DEPARTMENT OF TRANSPORTATION**

**STAGE IV CROSS SECTIONS - FARMINGTON ROAD  
FARMINGTON ROAD IMPROVEMENT**

SCALE: SHEET NO. 21 OF 34 SHEETS STA. 267+50.00 TO STA. 267+75.00

| F.A.U. RTE. | SECTION                | COUNTY | TOTAL SHEETS | SHEET NO.          |
|-------------|------------------------|--------|--------------|--------------------|
| 6659        | 11(N, BR-1, RS-4, W-1) | PEORIA | 577          | 262                |
|             |                        |        |              | CONTRACT NO. 68185 |


ILLINOIS FED. AID PROJECT

|          |  |
|----------|--|
| DATE     |  |
| BY       |  |
| SURVEYED |  |
| PLOTTED  |  |
| TEMPLATE |  |
| AREAS    |  |
| CHECKED  |  |
| NO.      |  |

|          |  |
|----------|--|
| DATE     |  |
| BY       |  |
| SURVEYED |  |
| PLOTTED  |  |
| TEMPLATE |  |
| AREAS    |  |
| CHECKED  |  |
| NO.      |  |

FILE NAME = D:\68185-SHT-1\SEC-1\INF-ARM-STA-IV-1.dgn

design firm  
no. 184001036



USER NAME = gjameson  
PLOT SCALE = 20.0000' / IN.  
PLOT DATE = 8/14/2018

DESIGNED - JAC  
CHECKED - RKA/CWC  
DRAWN - GSJ  
CHECKED - CWC/RKA

REVISED  
REVISED  
REVISED  
REVISED

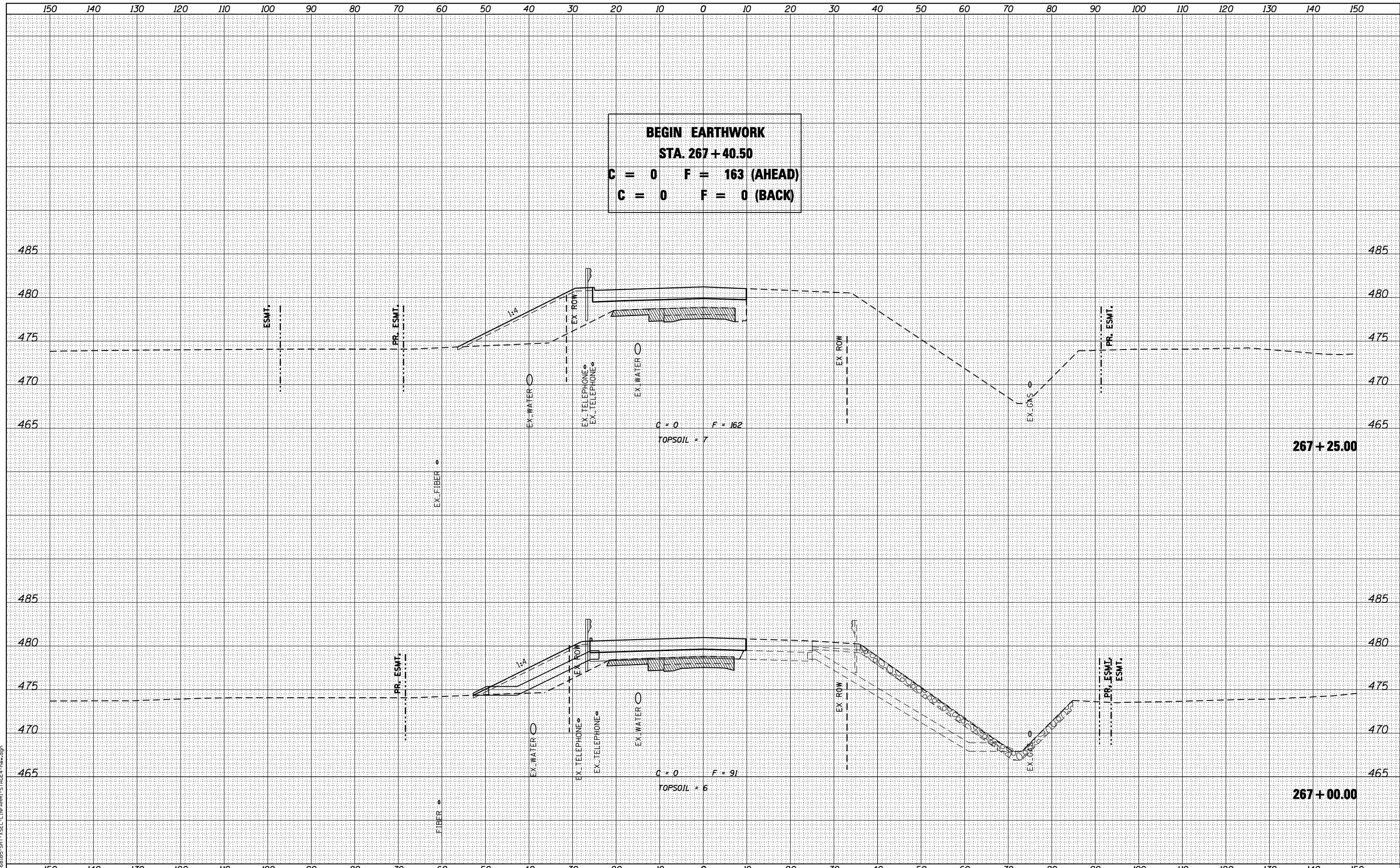
**STATE OF ILLINOIS  
DEPARTMENT OF TRANSPORTATION**

**STAGE IV CROSS SECTIONS - FARMINGTON ROAD  
FARMINGTON ROAD IMPROVEMENT**

SCALE: SHEET NO. 22 OF 34 SHEETS STA. 267+00.00 TO STA. 267+25.00

| F.A.U. RTE.        | SECTION             | COUNTY | TOTAL SHEETS | SHEET NO. |
|--------------------|---------------------|--------|--------------|-----------|
| 6659               | 11(N,BR-1,RS-4,W-1) | PEORIA | 577          | 263       |
| CONTRACT NO. 68185 |                     |        |              |           |

ILLINOIS FED. AID PROJECT



**BEGIN EARTHWORK  
STA. 267+40.50**  
**C = 0 F = 163 (AHEAD)**  
**C = 0 F = 0 (BACK)**

**267 + 25.00**

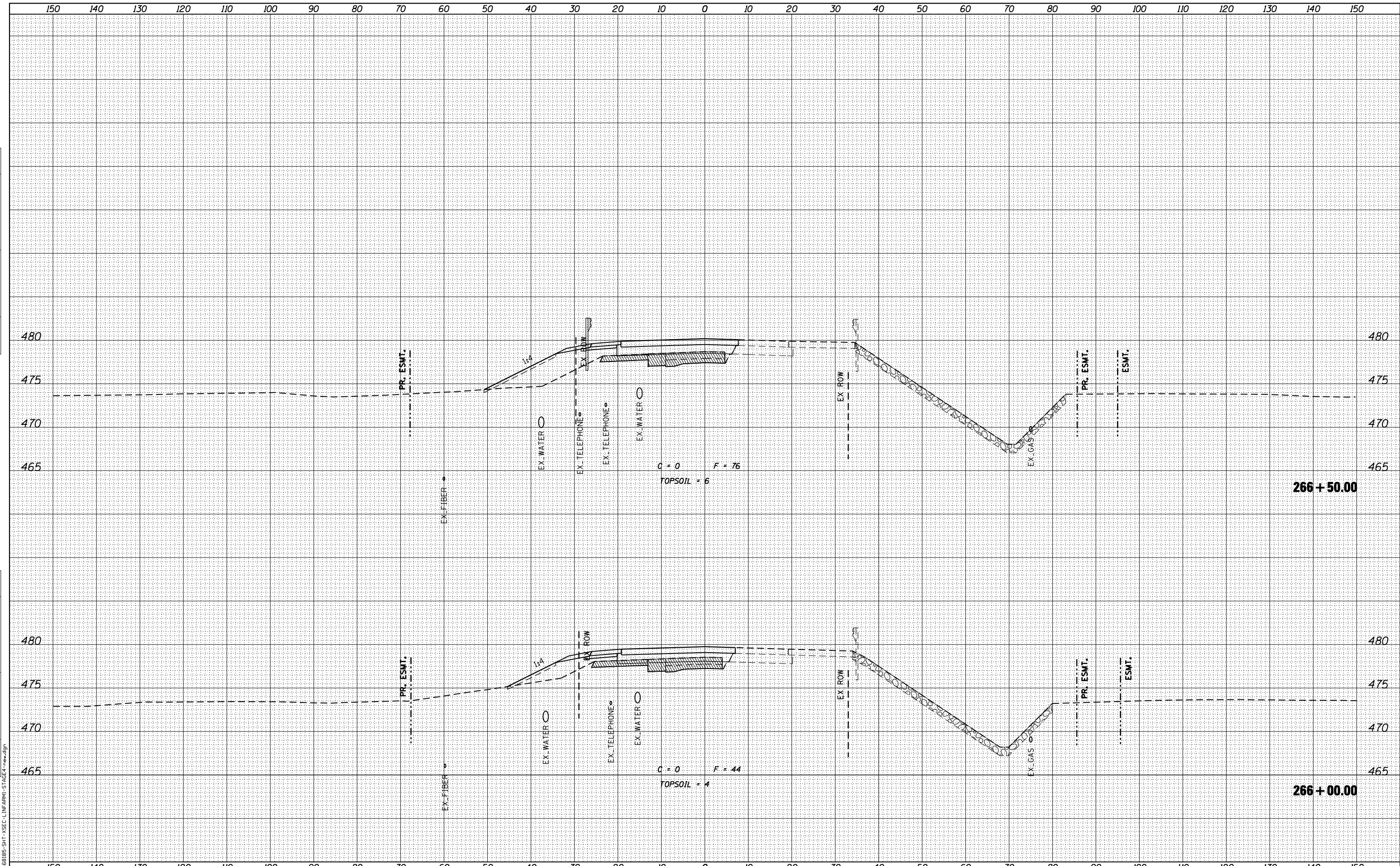
**267 + 00.00**

C = 0 F = 162  
TOPSOIL = 7

C = 0 F = 91  
TOPSOIL = 6

|           |      |
|-----------|------|
| BY        | DATE |
| SURVEYED  |      |
| PLOTTED   |      |
| TEMPLATE  |      |
| AREAS     |      |
| CHECKED   |      |
| FINL      |      |
| SURVEY    |      |
| NOTE BOOK |      |
| NO.       |      |

|           |      |
|-----------|------|
| BY        | DATE |
| SURVEYED  |      |
| PLOTTED   |      |
| TEMPLATE  |      |
| AREAS     |      |
| CHECKED   |      |
| ORIGNL    |      |
| SURVEY    |      |
| NOTE BOOK |      |
| NO.       |      |



design firm  
no. 184001036  
**whks**  
engineers • planners • land surveyors

|                             |                   |         |
|-----------------------------|-------------------|---------|
| USER NAME = gjameson        | DESIGNED - JAC    | REVISED |
|                             | CHECKED - RKA/CWC | REVISED |
| PLOT SCALE = 20.0000' / IN. | DRAWN - GSJ       | REVISED |
| PLOT DATE = 8/14/2018       | CHECKED - CWC/RKA | REVISED |

**STATE OF ILLINOIS  
DEPARTMENT OF TRANSPORTATION**

**STAGE IV CROSS SECTIONS - FARMINGTON ROAD  
FARMINGTON ROAD IMPROVEMENT**

SCALE: SHEET NO. 23 OF 34 SHEETS STA. 266+00.00 TO STA. 266+50.00

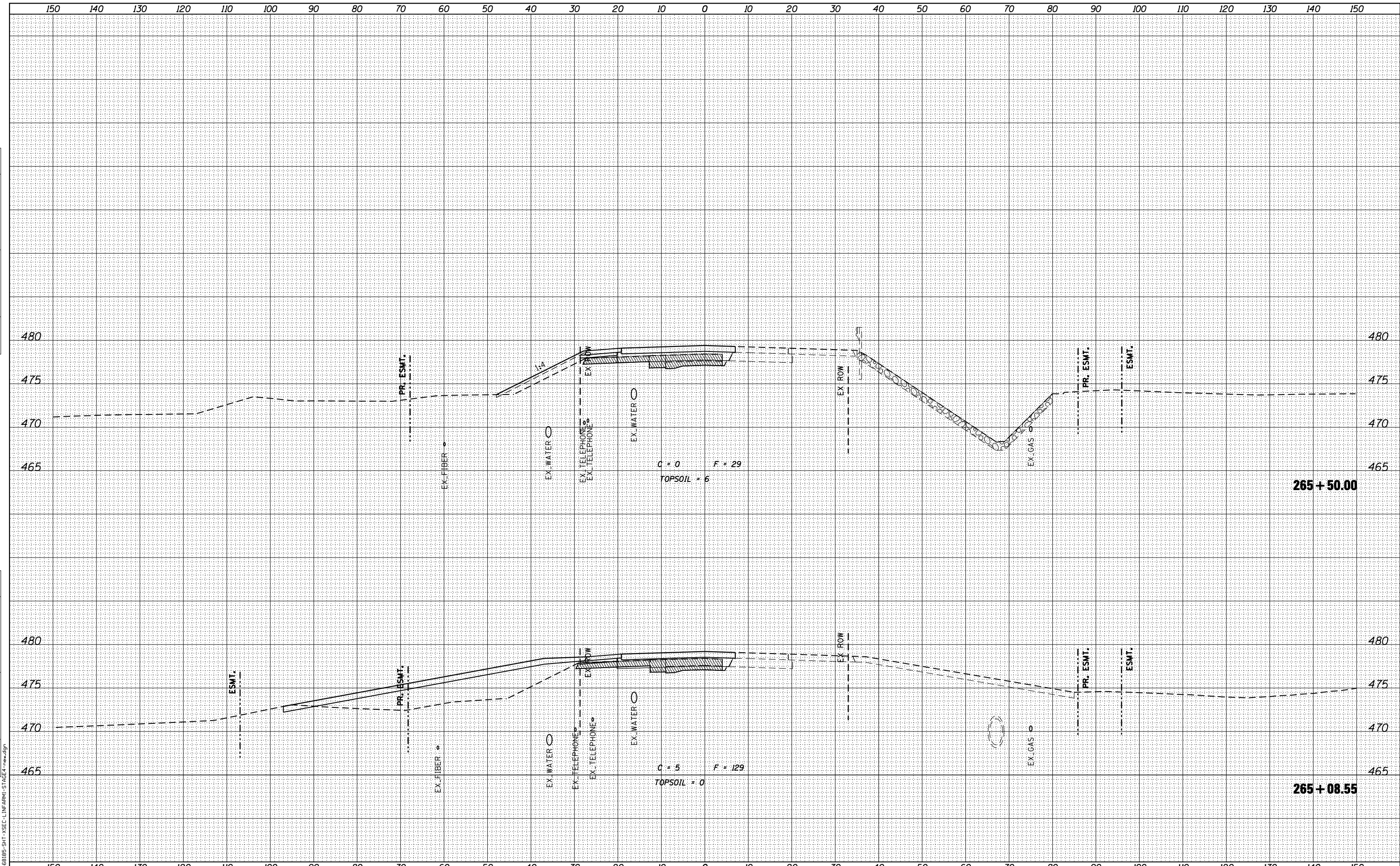
| F.A.U. RTE.        | SECTION             | COUNTY | TOTAL SHEETS | SHEET NO. |
|--------------------|---------------------|--------|--------------|-----------|
| 6659               | 11(N,BR-1,RS-4,W-1) | PEORIA | 577          | 264       |
| CONTRACT NO. 68185 |                     |        |              |           |

ILLINOIS FED. AID PROJECT



|             |               |
|-------------|---------------|
| BY          | DATE          |
|             |               |
| FINL SURVEY | SURVEYED      |
| NOTE BOOK   | PLOTTED       |
| NO.         | TEMPLATE      |
|             | AREAS CHECKED |

|                 |               |
|-----------------|---------------|
| BY              | DATE          |
|                 |               |
| ORIGINAL SURVEY | SURVEYED      |
| NOTE BOOK       | PLOTTED       |
| NO.             | TEMPLATE      |
|                 | AREAS CHECKED |



design firm  
no. 184001036  
**whks**  
engineers • planners • land surveyors

|                             |                   |         |
|-----------------------------|-------------------|---------|
| USER NAME = g.jameson       | DESIGNED - JAC    | REVISED |
|                             | CHECKED - RKA/CWC | REVISED |
| PLOT SCALE = 20.0000' / IN. | DRAWN - GSJ       | REVISED |
| PLOT DATE = 8/14/2018       | CHECKED - CWC/RKA | REVISED |

**STATE OF ILLINOIS  
DEPARTMENT OF TRANSPORTATION**

**STAGE IV CROSS SECTIONS - FARMINGTON ROAD  
FARMINGTON ROAD IMPROVEMENT**

SCALE: SHEET NO. 24 OF 34 SHEETS STA. 265+08.55 TO STA. 265+50.00

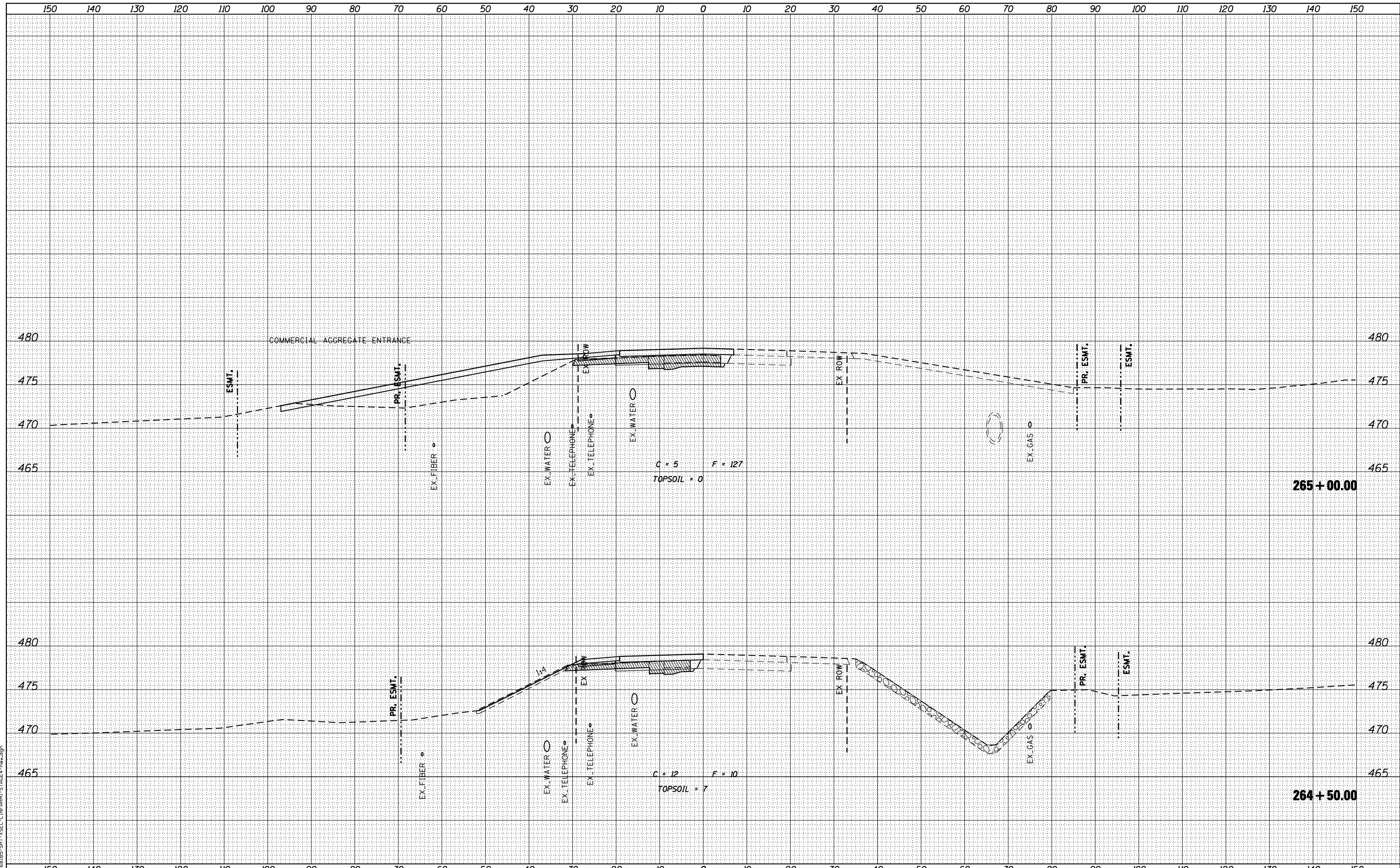
|             |                        |        |              |                    |
|-------------|------------------------|--------|--------------|--------------------|
| F.A.U. RTE. | SECTION                | COUNTY | TOTAL SHEETS | SHEET NO.          |
| 6659        | 11(N, BR-1, RS-4, W-1) | PEORIA | 577          | 265                |
|             |                        |        |              | CONTRACT NO. 68185 |

ILLINOIS FED. AID PROJECT

|                  |          |      |
|------------------|----------|------|
| FINAL SURVEY NO. | SURVEYED | DATE |
| NOTE BOOK NO.    | PLOTTED  | BY   |
| AREAS CHECKED    | TEMPLATE |      |
|                  | AREAS    |      |
|                  | CHECKED  |      |

|                     |          |      |
|---------------------|----------|------|
| ORIGINAL SURVEY NO. | SURVEYED | DATE |
| NOTE BOOK NO.       | PLOTTED  | BY   |
| AREAS CHECKED       | TEMPLATE |      |
|                     | AREAS    |      |
|                     | CHECKED  |      |

FILE NAME = I:\68185-SHT-1\SEC-1\INF-ARM-STATE4-rvw.dgn



design firm  
no. 184001036  
**whks**  
engineers • planners • land surveyors

|                             |                   |         |
|-----------------------------|-------------------|---------|
| USER NAME = gjameson        | DESIGNED - JAC    | REVISED |
|                             | CHECKED - RKA/CWC | REVISED |
| PLOT SCALE = 20.0000' / IN. | DRAWN - GSJ       | REVISED |
| PLOT DATE = 8/14/2018       | CHECKED - CWC/RKA | REVISED |

**STATE OF ILLINOIS  
DEPARTMENT OF TRANSPORTATION**

**STAGE IV CROSS SECTIONS - FARMINGTON ROAD  
FARMINGTON ROAD IMPROVEMENT**

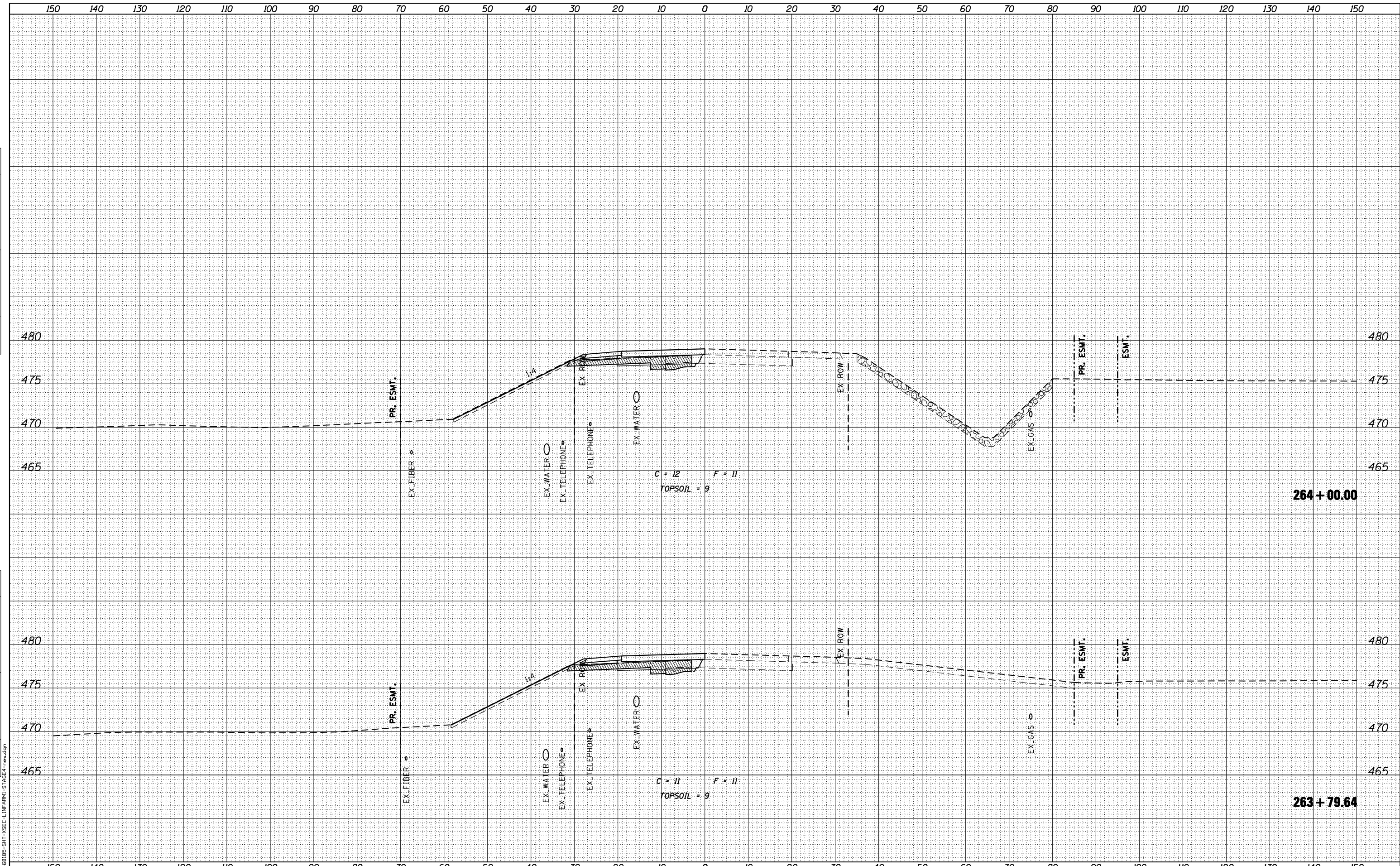
SCALE: SHEET NO. 25 OF 34 SHEETS STA. 264+50.00 TO STA. 265+00.00

| F.A.U. RTE. | SECTION                | COUNTY | TOTAL SHEETS       | SHEET NO. |
|-------------|------------------------|--------|--------------------|-----------|
| 6659        | 11(N, BR-1, RS-4, W-1) | PEORIA | 577                | 266       |
|             |                        |        | CONTRACT NO. 68185 |           |

ILLINOIS FED. AID PROJECT

|                  |               |      |
|------------------|---------------|------|
| FINAL SURVEY NO. | SURVEYED      | DATE |
| NOTE BOOK        | PLOTTED       | BY   |
| AREAS CHECKED    | TEMPLATE      |      |
|                  | AREAS CHECKED |      |

|                     |               |      |
|---------------------|---------------|------|
| ORIGINAL SURVEY NO. | SURVEYED      | DATE |
|                     | PLOTTED       | BY   |
|                     | TEMPLATE      |      |
|                     | AREAS CHECKED |      |



design firm  
no. 184001036  
**whks**  
engineers • planners • land surveyors

|                             |                   |         |
|-----------------------------|-------------------|---------|
| USER NAME = gjameson        | DESIGNED - JAC    | REVISED |
|                             | CHECKED - RKA/CWC | REVISED |
| PLOT SCALE = 20.0000' / IN. | DRAWN - GSJ       | REVISED |
| PLOT DATE = 8/14/2018       | CHECKED - CWC/RKA | REVISED |

**STATE OF ILLINOIS  
DEPARTMENT OF TRANSPORTATION**

**STAGE IV CROSS SECTIONS - FARMINGTON ROAD  
FARMINGTON ROAD IMPROVEMENT**

SCALE: SHEET NO. 26 OF 34 SHEETS STA. 263+79.64 TO STA. 264+00.00

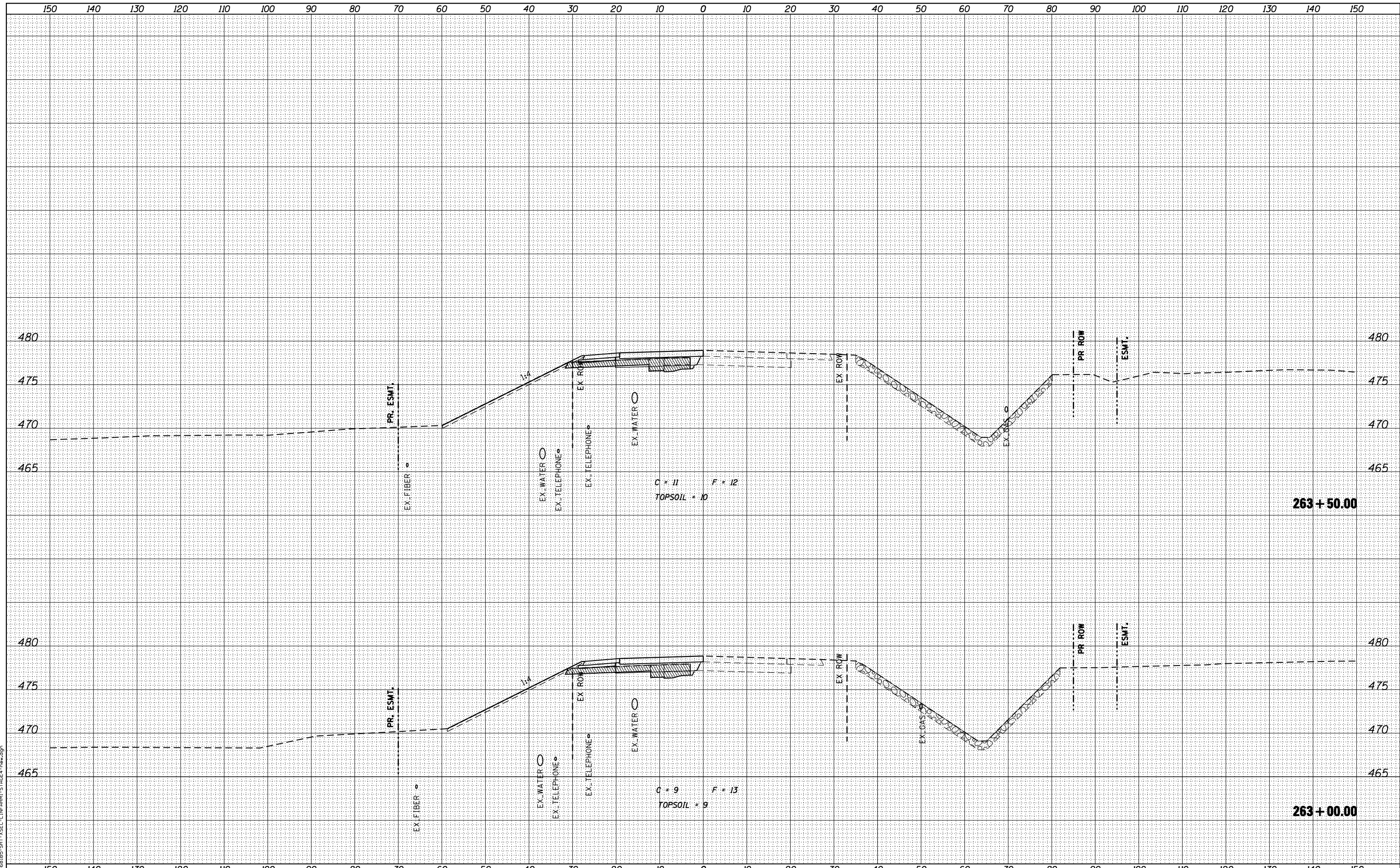
|             |                        |        |                    |           |
|-------------|------------------------|--------|--------------------|-----------|
| F.A.U. RTE. | SECTION                | COUNTY | TOTAL SHEETS       | SHEET NO. |
| 6659        | 11(N, BR-1, RS-4, W-1) | PEORIA | 577                | 267       |
|             |                        |        | CONTRACT NO. 68185 |           |

ILLINOIS FED. AID PROJECT

|          |      |
|----------|------|
| BY       | DATE |
| SURVEYED |      |
| PLOTTED  |      |
| TEMPLATE |      |
| AREAS    |      |
| CHECKED  |      |
| NO.      |      |

|                 |      |
|-----------------|------|
| BY              | DATE |
| ORIGINAL SURVEY |      |
| NOTE BOOK       |      |
| AREAS           |      |
| CHECKED         |      |
| NO.             |      |

FILE NAME = D:\68185-SHT-5SEC-LIN-FARM-STATE4-rev.dgn



design firm  
no. 184001036

engineers • planners • land surveyors

|                             |                   |         |
|-----------------------------|-------------------|---------|
| USER NAME = gjameson        | DESIGNED - JAC    | REVISED |
|                             | CHECKED - RKA/CWC | REVISED |
| PLOT SCALE = 20.0000' / IN. | DRAWN - GSJ       | REVISED |
| PLOT DATE = 8/14/2018       | CHECKED - CWC/RKA | REVISED |

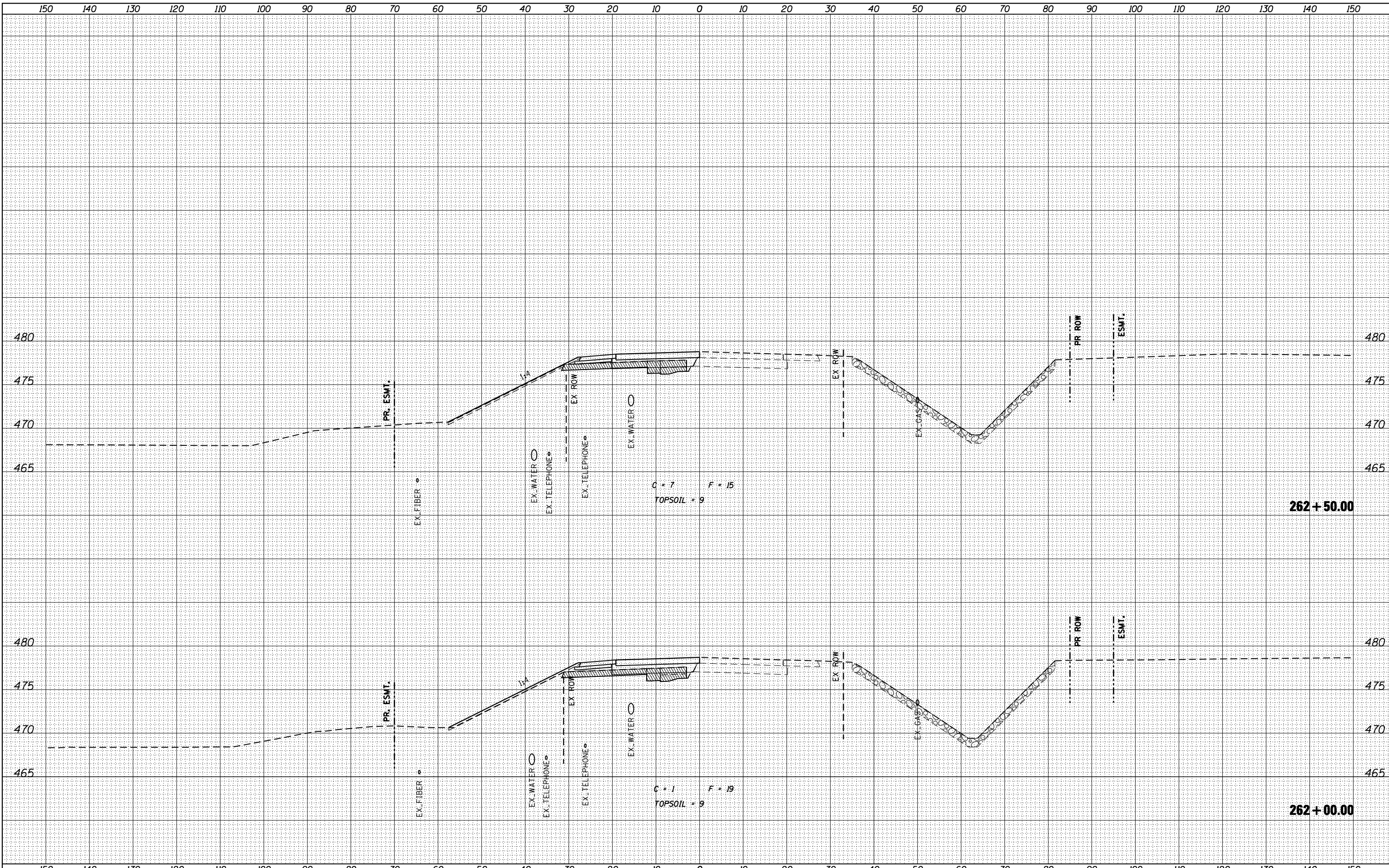
**STATE OF ILLINOIS  
DEPARTMENT OF TRANSPORTATION**

**STAGE IV CROSS SECTIONS - FARMINGTON ROAD  
FARMINGTON ROAD IMPROVEMENT**

SCALE: SHEET NO. 27 OF 34 SHEETS STA. 263+00.00 TO STA. 263+50.00

| F.A.U. RTE. | SECTION             | COUNTY | TOTAL SHEETS | SHEET NO.          |
|-------------|---------------------|--------|--------------|--------------------|
| 6659        | 11(N,BR-1,RS-4,W-1) | PEORIA | 577          | 268                |
|             |                     |        |              | CONTRACT NO. 68185 |

ILLINOIS FED. AID PROJECT



|    |      |
|----|------|
| BY | DATE |
|    |      |
|    |      |
|    |      |
|    |      |
|    |      |
|    |      |
|    |      |
|    |      |

|    |      |
|----|------|
| BY | DATE |
|    |      |
|    |      |
|    |      |
|    |      |
|    |      |
|    |      |
|    |      |
|    |      |


|                             |                   |         |
|-----------------------------|-------------------|---------|
| USER NAME = g_jameson       | DESIGNED - JAC    | REVISED |
| PLOT SCALE = 20.0000' / IN. | CHECKED - RKA/CWC | REVISED |
| PLOT DATE = 8/14/2018       | DRAWN - GSJ       | REVISED |
|                             | CHECKED - CWC/RKA | REVISED |

STATE OF ILLINOIS  
DEPARTMENT OF TRANSPORTATION

STAGE IV CROSS SECTIONS - FARMINGTON ROAD  
FARMINGTON ROAD IMPROVEMENT  
SCALE: SHEET NO. 28 OF 34 SHEETS STA. 262+00.00 TO STA. 262+50.00

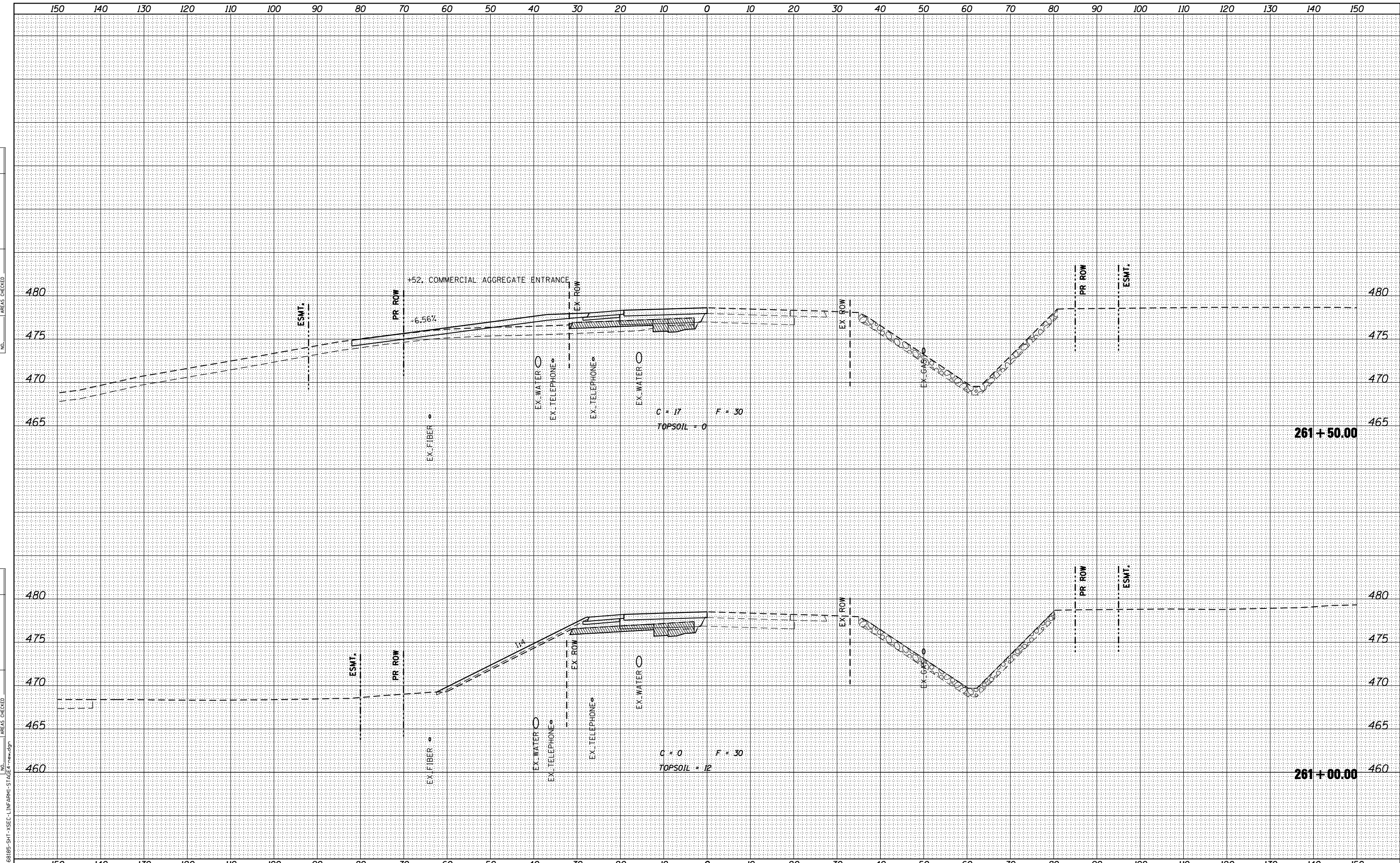
|                    |                        |        |              |           |
|--------------------|------------------------|--------|--------------|-----------|
| F.A.U. RTE.        | SECTION                | COUNTY | TOTAL SHEETS | SHEET NO. |
| 6659               | 11(N, BR-1, RS-4, W-1) | PEORIA | 577          | 269       |
| CONTRACT NO. 68185 |                        |        |              |           |

ILLINOIS FED. AID PROJECT



|          |      |
|----------|------|
| BY       | DATE |
| SURVEYED |      |
| PLOTTED  |      |
| TEMPLATE |      |
| AREAS    |      |
| CHECKED  |      |
| NO.      |      |

|                 |      |
|-----------------|------|
| BY              | DATE |
| ORIGINAL SURVEY |      |
| NOTE BOOK       |      |
| AREAS           |      |
| CHECKED         |      |
| NO.             |      |



design firm  
no. 184001036  
**whks**  
engineers • planners • land surveyors

|                             |                   |         |
|-----------------------------|-------------------|---------|
| USER NAME = g.jameson       | DESIGNED - JAC    | REVISED |
|                             | CHECKED - RKA/CWC | REVISED |
| PLOT SCALE = 20.0000' / IN. | DRAWN - GSJ       | REVISED |
| PLOT DATE = 8/14/2018       | CHECKED - CWC/RKA | REVISED |

**STATE OF ILLINOIS  
DEPARTMENT OF TRANSPORTATION**

**STAGE IV CROSS SECTIONS - FARMINGTON ROAD  
FARMINGTON ROAD IMPROVEMENT**

SCALE: SHEET NO. 29 OF 34 SHEETS STA. 261+00.00 TO STA. 261+50.00

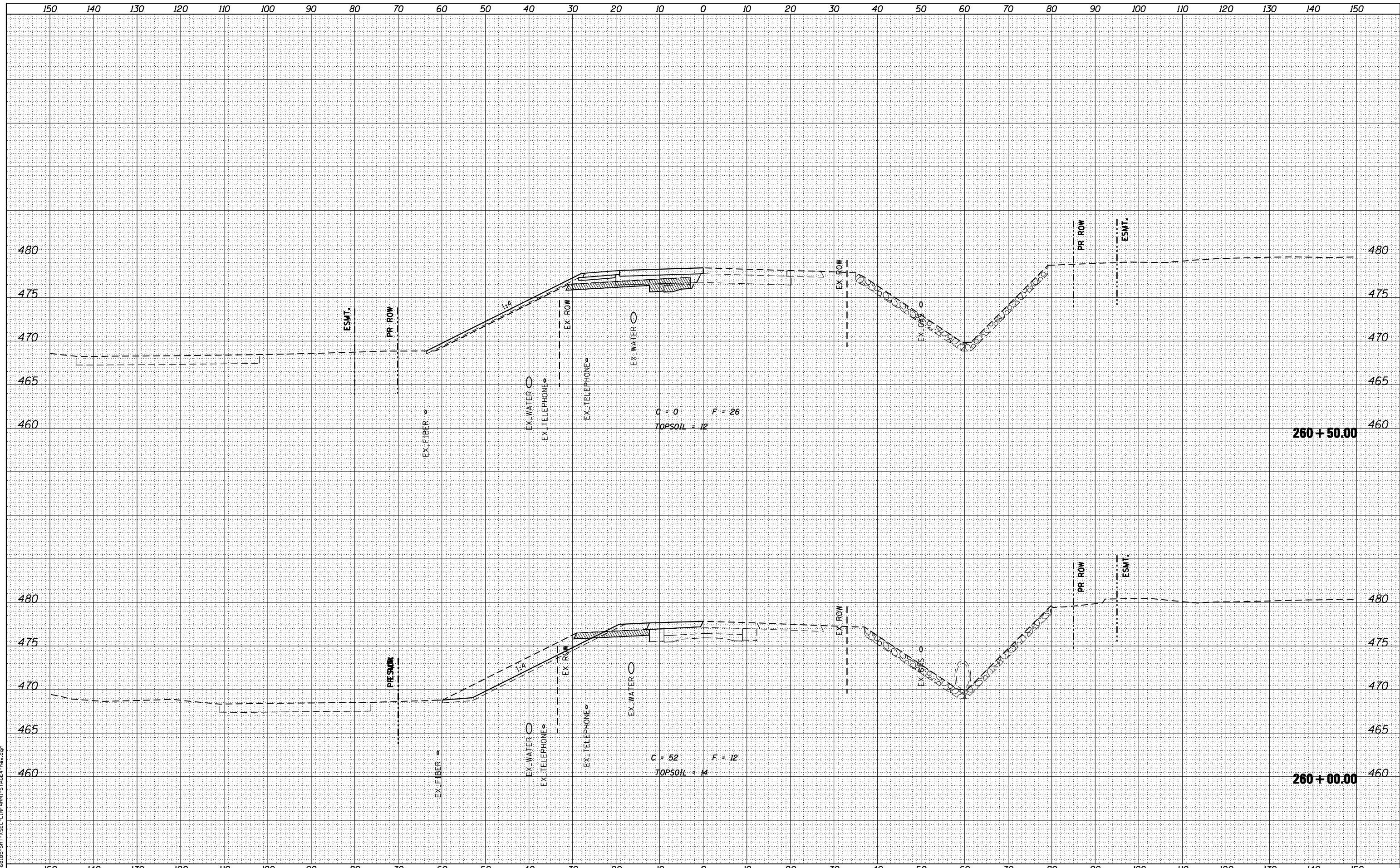
| F.A.U. RTE. | SECTION                | COUNTY | TOTAL SHEETS | SHEET NO.          |
|-------------|------------------------|--------|--------------|--------------------|
| 6659        | 11(N, BR-1, RS-4, W-1) | PEORIA | 577          | 270                |
|             |                        |        |              | CONTRACT NO. 68185 |

ILLINOIS FED. AID PROJECT

|          |  |
|----------|--|
| DATE     |  |
| BY       |  |
| SURVEYED |  |
| PLOTTED  |  |
| TEMPLATE |  |
| AREAS    |  |
| CHECKED  |  |
| NO.      |  |

|          |  |
|----------|--|
| DATE     |  |
| BY       |  |
| SURVEYED |  |
| PLOTTED  |  |
| TEMPLATE |  |
| AREAS    |  |
| CHECKED  |  |
| NO.      |  |

FILE NAME = D:\68185-SHT-5SEC-LIN\FARM-STATE4-rev.dgn



design firm  
no. 184001036

engineers • planners • land surveyors

|                             |                   |         |
|-----------------------------|-------------------|---------|
| USER NAME = gjameson        | DESIGNED - JAC    | REVISED |
|                             | CHECKED - RKA/CWC | REVISED |
| PLOT SCALE = 20.0000' / IN. | DRAWN - GSJ       | REVISED |
| PLOT DATE = 8/14/2018       | CHECKED - CWC/RKA | REVISED |

**STATE OF ILLINOIS  
DEPARTMENT OF TRANSPORTATION**

**STAGE IV CROSS SECTIONS - FARMINGTON ROAD  
FARMINGTON ROAD IMPROVEMENT**

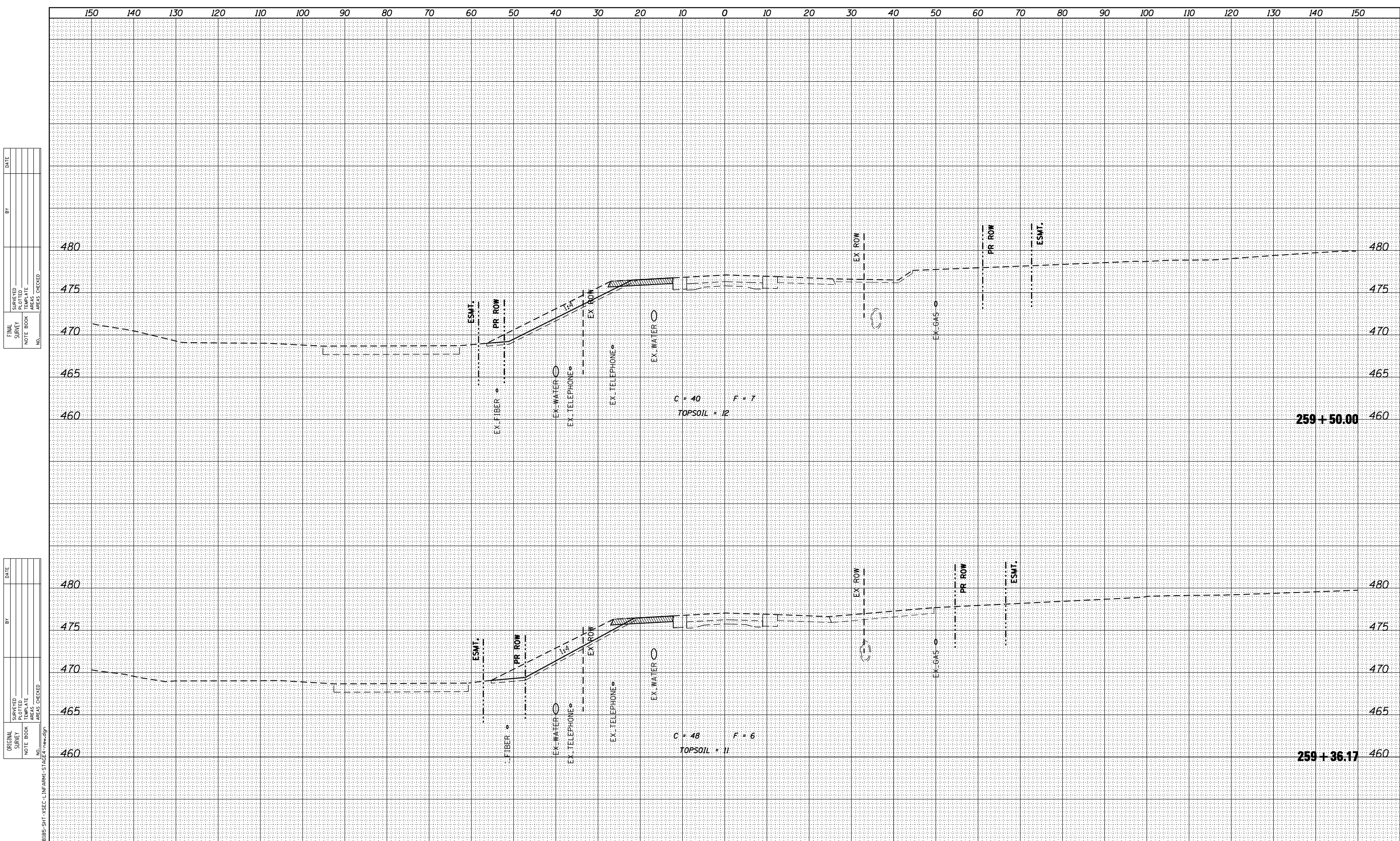
SCALE: SHEET NO. 30 OF 34 SHEETS STA. 260+00.00 TO STA. 260+50.00

| F.A.U. RTE.        | SECTION                | COUNTY | TOTAL SHEETS | SHEET NO. |
|--------------------|------------------------|--------|--------------|-----------|
| 6659               | 11(N, BR-1, RS-4, W-1) | PEORIA | 577          | 271       |
| CONTRACT NO. 68185 |                        |        |              |           |

ILLINOIS FED. AID PROJECT

|                  |          |      |
|------------------|----------|------|
| FINAL SURVEY NO. | SURVEYED | DATE |
| NOTE BOOK        | PLOTTED  |      |
| AREAS CHECKED    | TEMPLATE |      |
|                  | AREAS    |      |
|                  | CHECKED  |      |

|                     |          |      |
|---------------------|----------|------|
| ORIGINAL SURVEY NO. | SURVEYED | DATE |
|                     | PLOTTED  |      |
|                     | TEMPLATE |      |
|                     | AREAS    |      |
|                     | CHECKED  |      |



design firm  
no. 184001036  
**whks**  
engineers • planners • land surveyors

|                             |                   |         |
|-----------------------------|-------------------|---------|
| USER NAME = g_jameson       | DESIGNED - JAC    | REVISED |
|                             | CHECKED - RKA/CWC | REVISED |
| PLOT SCALE = 20,0000' / IN. | DRAWN - GSJ       | REVISED |
| PLOT DATE = 8/14/2018       | CHECKED - CWC/RKA | REVISED |

**STATE OF ILLINOIS  
DEPARTMENT OF TRANSPORTATION**

**STAGE IV CROSS SECTIONS - FARMINGTON ROAD  
FARMINGTON ROAD IMPROVEMENT**

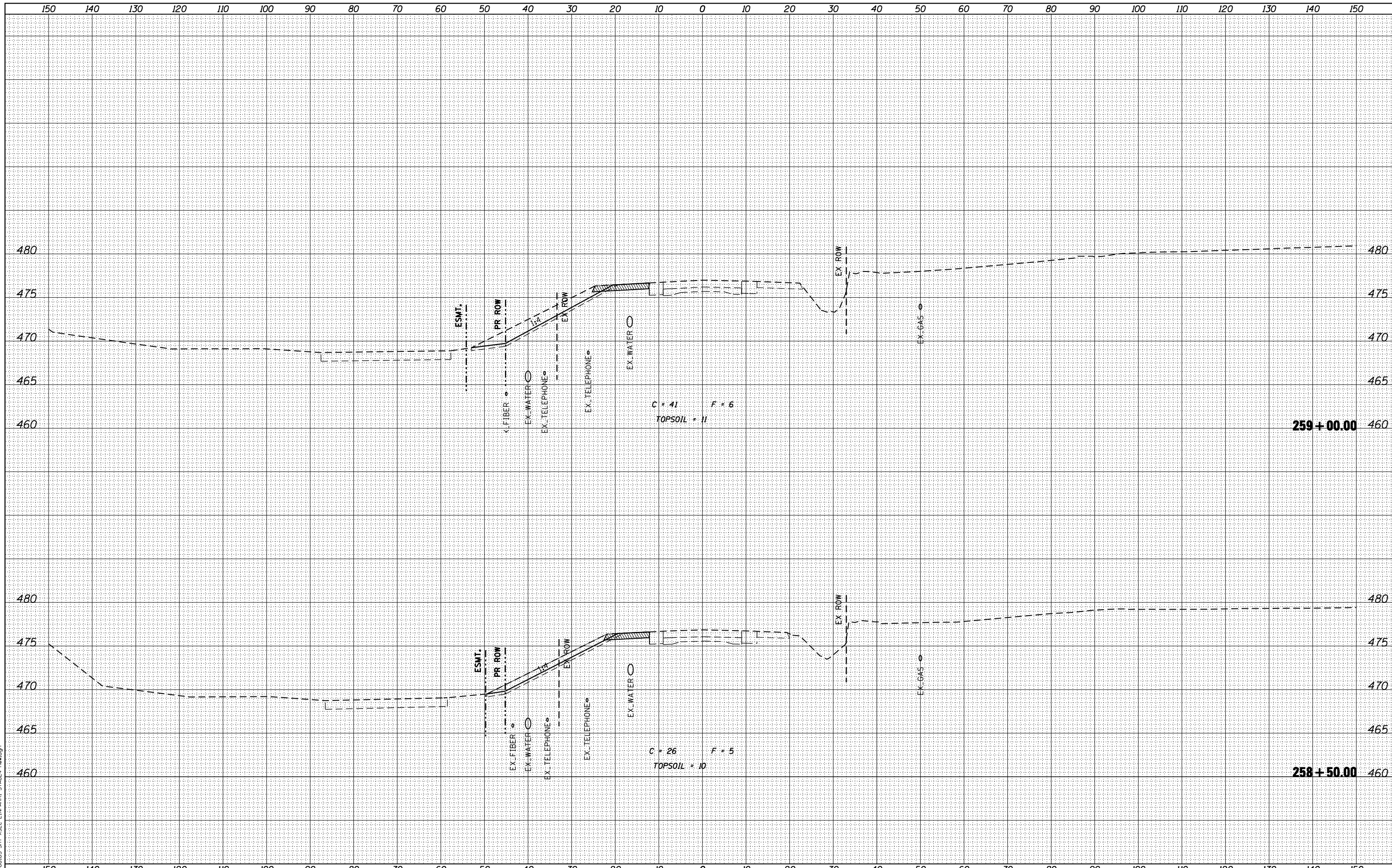
SCALE: SHEET NO. 31 OF 34 SHEETS STA. 259+36.17 TO STA. 259+50.00

| F.A.U. RTE.               | SECTION             | COUNTY | TOTAL SHEETS | SHEET NO. |
|---------------------------|---------------------|--------|--------------|-----------|
| 6659                      | 11(N,BR-1,RS-4,W-1) | PEORIA | 577          | 272       |
| CONTRACT NO. 68185        |                     |        |              |           |
| ILLINOIS FED. AID PROJECT |                     |        |              |           |



|                  |                        |
|------------------|------------------------|
| BY               | DATE                   |
|                  |                        |
| FINAL SURVEY NO. | SURVEYED AREAS CHECKED |
|                  |                        |
|                  |                        |
|                  |                        |
|                  |                        |
|                  |                        |
|                  |                        |
|                  |                        |
|                  |                        |
|                  |                        |
|                  |                        |
|                  |                        |

|                     |                       |
|---------------------|-----------------------|
| BY                  | DATE                  |
|                     |                       |
| ORIGINAL SURVEY NO. | PLOTTED AREAS CHECKED |
|                     |                       |
|                     |                       |
|                     |                       |
|                     |                       |
|                     |                       |
|                     |                       |
|                     |                       |
|                     |                       |
|                     |                       |
|                     |                       |
|                     |                       |



|   |      |
|---|------|
| FILE NAME                                 | DATE |
| D:\68185-SHT-VSEC-LIN\FARM-STA\258+50.dgn |      |

design firm  
no. 184001036  
**whks**  
engineers + planners + land surveyors

|                             |                   |         |
|-----------------------------|-------------------|---------|
| USER NAME = g_jameson       | DESIGNED - JAC    | REVISED |
|                             | CHECKED - RKA/CWC | REVISED |
| PLOT SCALE = 20.0000' / IN. | DRAWN - GSJ       | REVISED |
| PLOT DATE = 8/14/2018       | CHECKED - CWC/RKA | REVISED |

**STATE OF ILLINOIS**  
**DEPARTMENT OF TRANSPORTATION**

**STAGE IV CROSS SECTIONS - FARMINGTON ROAD**  
**FARMINGTON ROAD IMPROVEMENT**

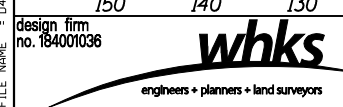
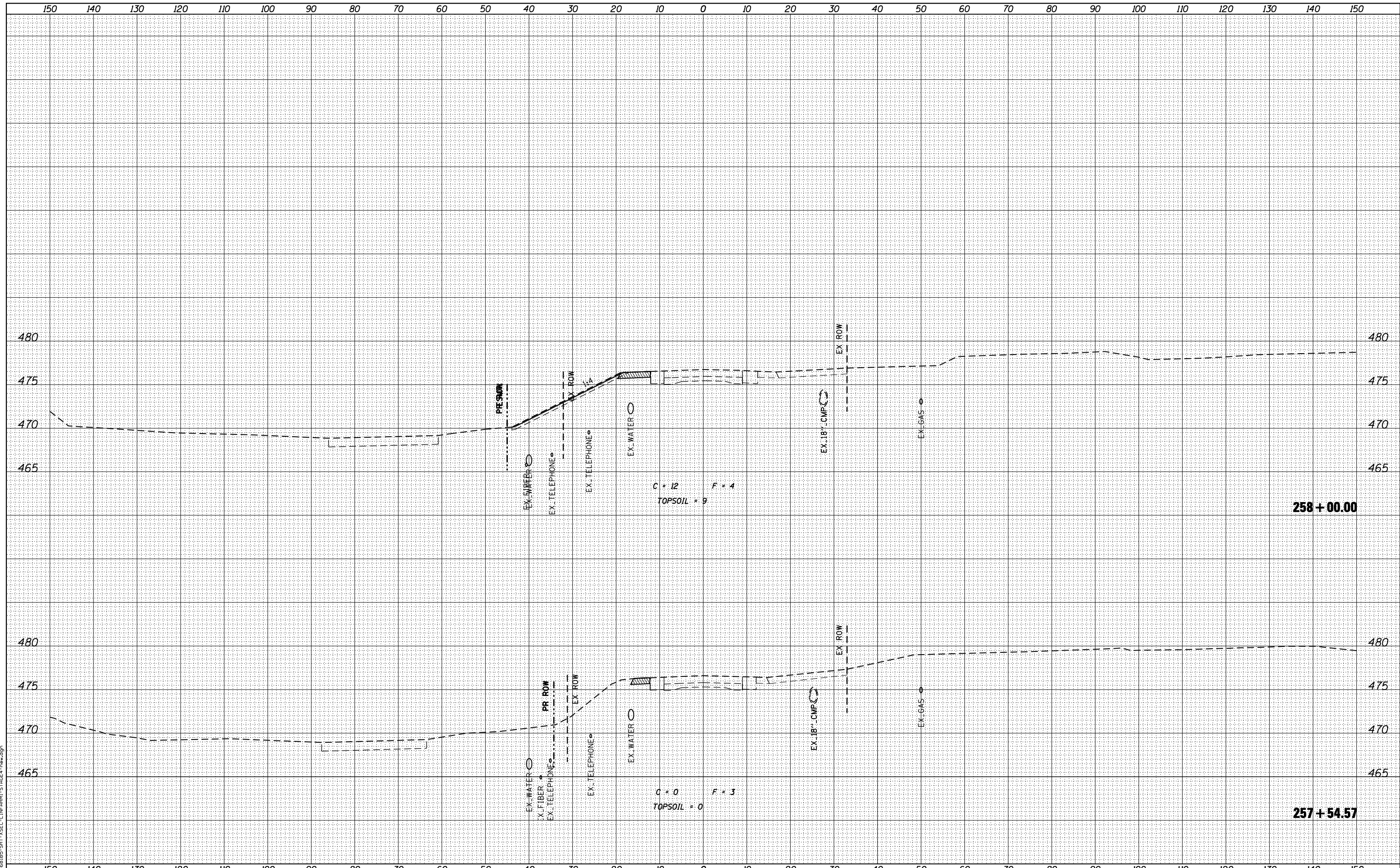
SCALE: SHEET NO. 32 OF 34 SHEETS STA. 258+50.00 TO STA. 259+00.00

| F.A.U. RTE. | SECTION                | COUNTY | TOTAL SHEETS       | SHEET NO. |
|-------------|------------------------|--------|--------------------|-----------|
| 6659        | 11(N, BR-1, RS-4, W-1) | PEORIA | 577                | 273       |
|             |                        |        | CONTRACT NO. 68185 |           |

|                  |          |      |
|------------------|----------|------|
| FINAL SURVEY NO. | SURVEYED | DATE |
| NOTE BOOK        | PLOTTED  | BY   |
| AREAS CHECKED    | TEMPLATE |      |
|                  | AREAS    |      |
|                  | CHECKED  |      |

|                     |          |      |
|---------------------|----------|------|
| ORIGINAL SURVEY NO. | SURVEYED | DATE |
|                     | PLOTTED  | BY   |
|                     | TEMPLATE |      |
|                     | AREAS    |      |
|                     | CHECKED  |      |

FILE NAME = I:\68185-SHT-1\SEC-1\INF-ARM-STAGE4-rev.dgn



|                             |                   |         |
|-----------------------------|-------------------|---------|
| USER NAME = gjameson        | DESIGNED - JAC    | REVISED |
|                             | CHECKED - RKA/CWC | REVISED |
| PLOT SCALE = 20.0000' / IN. | DRAWN - GSJ       | REVISED |
| PLOT DATE = 8/14/2018       | CHECKED - CWC/RKA | REVISED |

**STATE OF ILLINOIS  
DEPARTMENT OF TRANSPORTATION**

**STAGE IV CROSS SECTIONS - FARMINGTON ROAD  
FARMINGTON ROAD IMPROVEMENT**

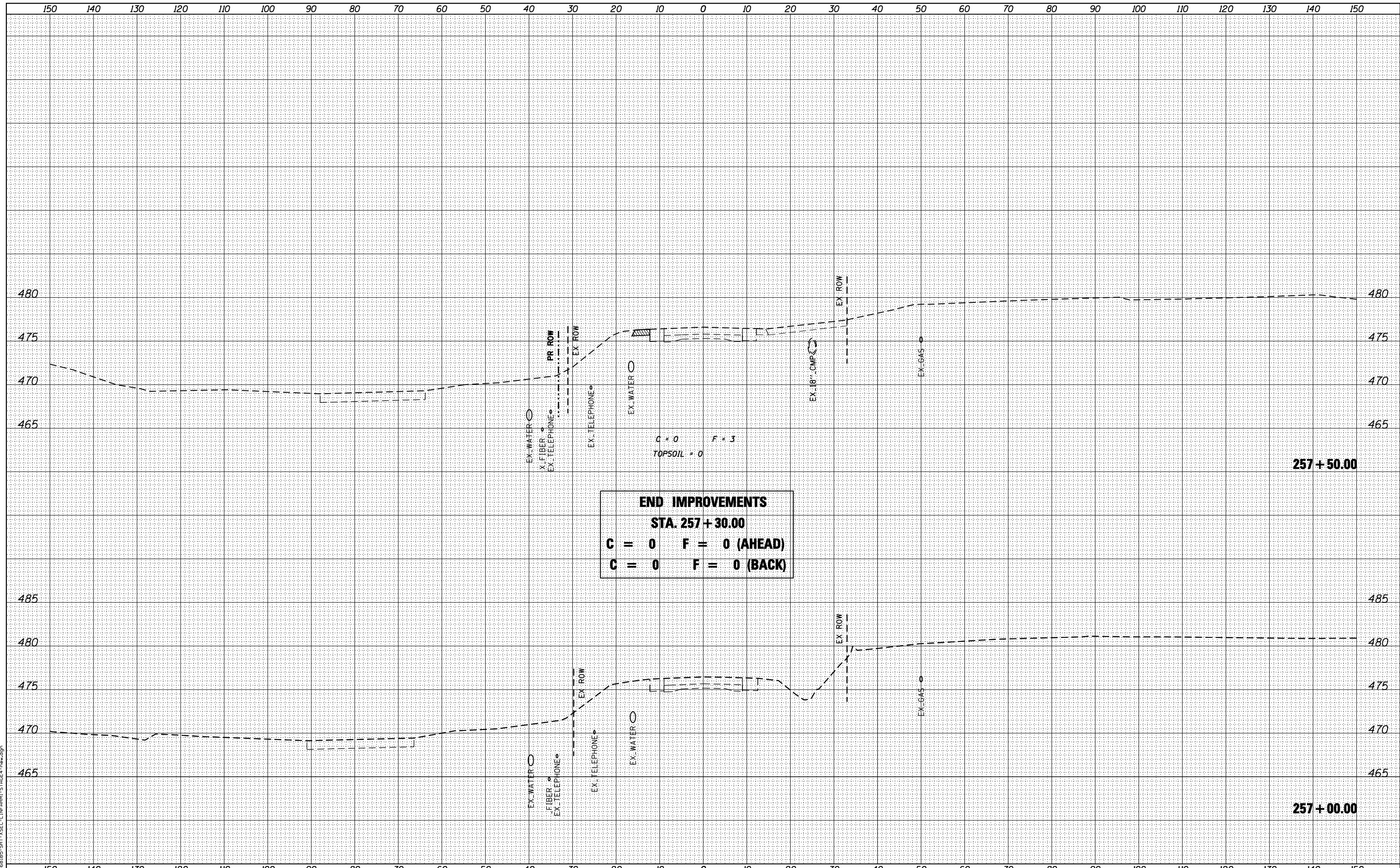
SCALE: SHEET NO. 33 OF 34 SHEETS STA. 257+54.57 TO STA. 258+00.00

| F.A.U. RTE. | SECTION                | COUNTY | TOTAL SHEETS       | SHEET NO. |
|-------------|------------------------|--------|--------------------|-----------|
| 6659        | 11(N, BR-1, RS-4, W-1) | PEORIA | 577                | 274       |
|             |                        |        | CONTRACT NO. 68185 |           |

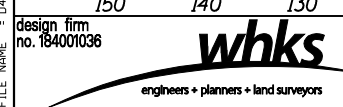
ILLINOIS FED. AID PROJECT

|           |  |
|-----------|--|
| DATE      |  |
| BY        |  |
| SURVEYED  |  |
| PLOTTED   |  |
| TEMPLATE  |  |
| NOTE BOOK |  |
| AREAS     |  |
| CHECKED   |  |
| NO.       |  |

|           |  |
|-----------|--|
| DATE      |  |
| BY        |  |
| SURVEYED  |  |
| PLOTTED   |  |
| TEMPLATE  |  |
| NOTE BOOK |  |
| AREAS     |  |
| CHECKED   |  |
| NO.       |  |



**END IMPROVEMENTS**  
**STA. 257+30.00**  
**C = 0    F = 0 (AHEAD)**  
**C = 0    F = 0 (BACK)**



|                             |                   |         |
|-----------------------------|-------------------|---------|
| USER NAME = g.jameson       | DESIGNED - JAC    | REVISED |
|                             | CHECKED - RKA/CWC | REVISED |
| PLOT SCALE = 20.0000' / IN. | DRAWN - GSJ       | REVISED |
| PLOT DATE = 8/14/2018       | CHECKED - CWC/RKA | REVISED |

**STATE OF ILLINOIS**  
**DEPARTMENT OF TRANSPORTATION**

**STAGE IV CROSS SECTIONS - FARMINGTON ROAD**  
**FARMINGTON ROAD IMPROVEMENT**

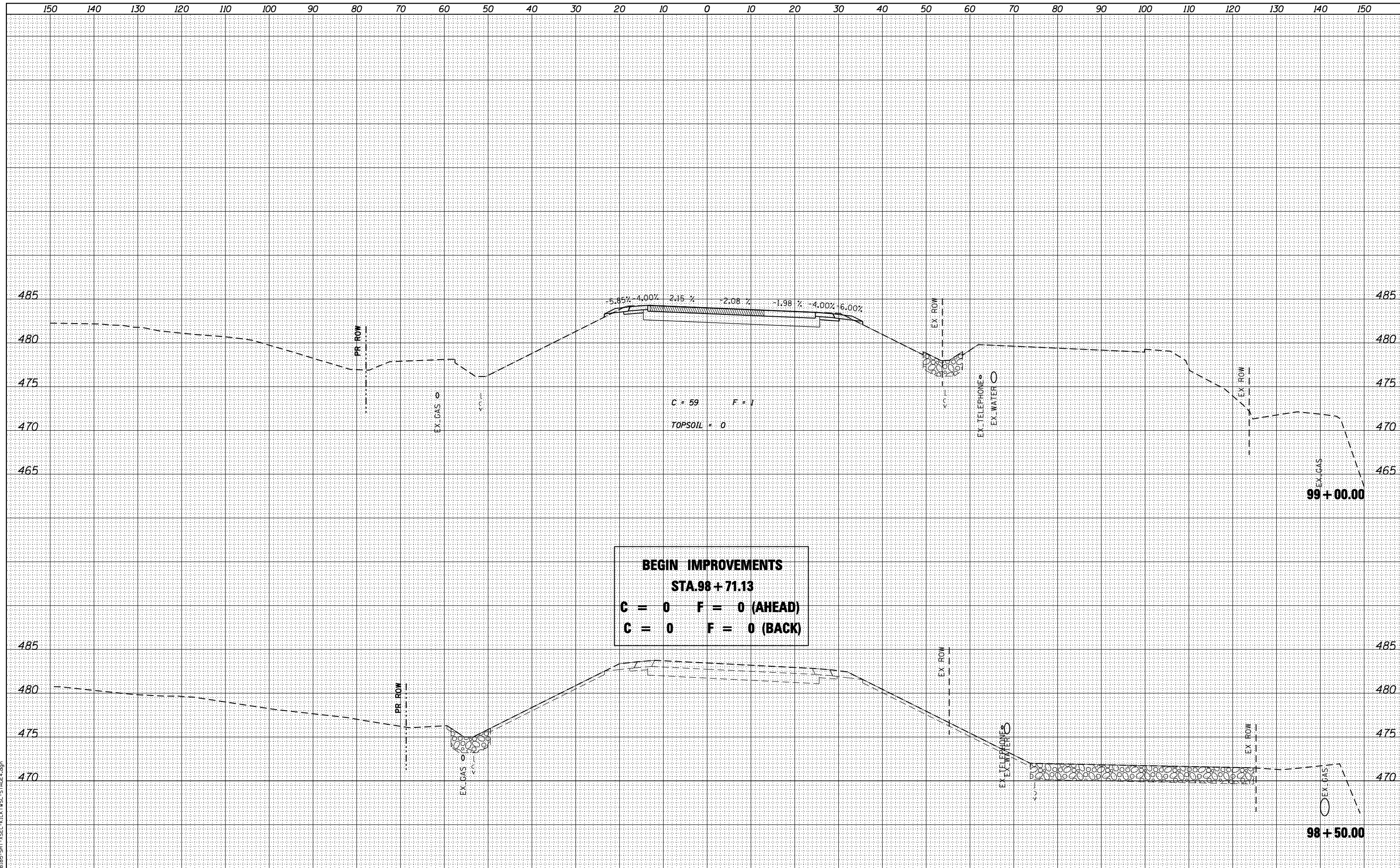
SCALE: SHEET NO. 34 OF 34 SHEETS STA. 257+00.00 TO STA. 257+50.00

| F.A.U. RTE. | SECTION                | COUNTY | TOTAL SHEETS | SHEET NO.          |
|-------------|------------------------|--------|--------------|--------------------|
| 6659        | 11(N, BR-1, RS-4, W-1) | PEORIA | 577          | 275                |
|             |                        |        |              | CONTRACT NO. 68185 |

ILLINOIS FED. AID PROJECT

|              |          |      |
|--------------|----------|------|
| FINAL SURVEY | SURVEYED | DATE |
| NOTE BOOK    | PLOTTED  | BY   |
| NO.          | TEMPLATE |      |
|              | AREAS    |      |
|              | CHECKED  |      |

|                 |          |      |
|-----------------|----------|------|
| ORIGINAL SURVEY | SURVEYED | DATE |
| NOTE BOOK       | PLOTTED  | BY   |
| NO.             | TEMPLATE |      |
|                 | AREAS    |      |
|                 | CHECKED  |      |



**BEGIN IMPROVEMENTS**  
**STA. 98+71.13**  
**C = 0    F = 0 (AHEAD)**  
**C = 0    F = 0 (BACK)**

design firm  
 no. 184001036  
**whks**  
 engineers • planners • land surveyors

|                             |                   |         |
|-----------------------------|-------------------|---------|
| USER NAME = g.jameson       | DESIGNED - JAC    | REVISED |
|                             | CHECKED - RKA/CWC | REVISED |
| PLOT SCALE = 20.0000' / IN. | DRAWN - GSJ       | REVISED |
| PLOT DATE = 8/14/2018       | CHECKED - CWC/RKA | REVISED |

**STATE OF ILLINOIS**  
**DEPARTMENT OF TRANSPORTATION**

**STAGE IV CROSS SECTIONS - KICKAPOO CREEK ROAD**  
**FARMINGTON ROAD IMPROVEMENT**

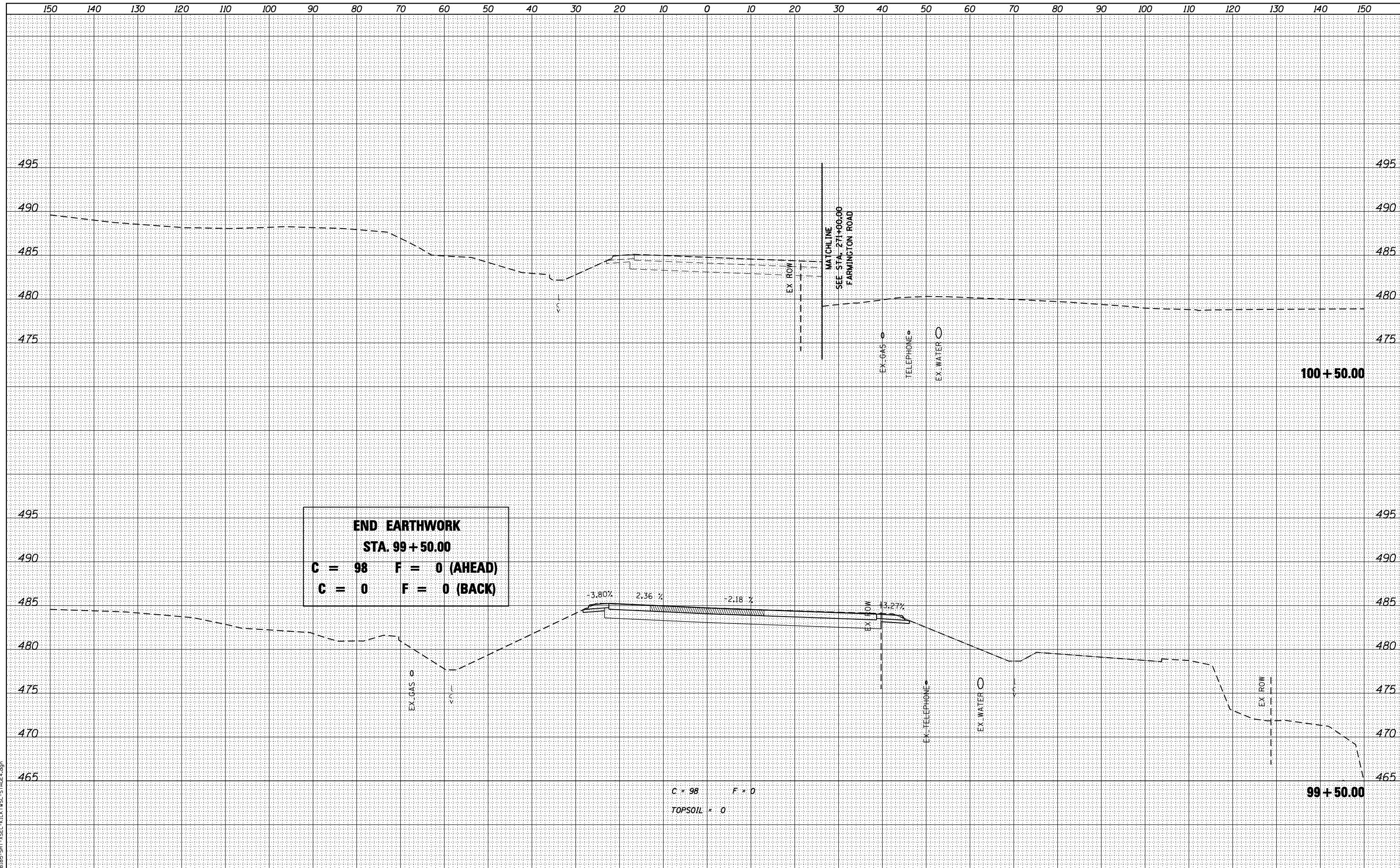
SCALE: SHEET NO. 1 OF 2 SHEETS STA. 98+50.00 TO STA. 99+00.00

|             |                        |        |                    |           |
|-------------|------------------------|--------|--------------------|-----------|
| F.A.U. RTE. | SECTION                | COUNTY | TOTAL SHEETS       | SHEET NO. |
| 6659        | 11(N, BR-1, RS-4, W-1) | PEORIA | 577                | 276       |
|             |                        |        | CONTRACT NO. 68185 |           |

ILLINOIS FED. AID PROJECT

|                 |  |
|-----------------|--|
| DATE            |  |
| BY              |  |
| FINISHED SURVEY |  |
| PLOTTED         |  |
| TEMPLATE        |  |
| AREAS           |  |
| CHECKED         |  |
| NO.             |  |

|                 |  |
|-----------------|--|
| DATE            |  |
| BY              |  |
| ORIGINAL SURVEY |  |
| NOTE BOOK       |  |
| AREAS           |  |
| CHECKED         |  |
| NO.             |  |



design firm  
no. 184001036

engineers • planners • land surveyors

|                             |                   |         |
|-----------------------------|-------------------|---------|
| USER NAME = g.jameson       | DESIGNED - JAC    | REVISED |
|                             | CHECKED - RKA/CWC | REVISED |
| PLOT SCALE = 20.0000' / IN. | DRAWN - GSJ       | REVISED |
| PLOT DATE = 8/14/2018       | CHECKED - CWC/RKA | REVISED |


**STATE OF ILLINOIS  
DEPARTMENT OF TRANSPORTATION**

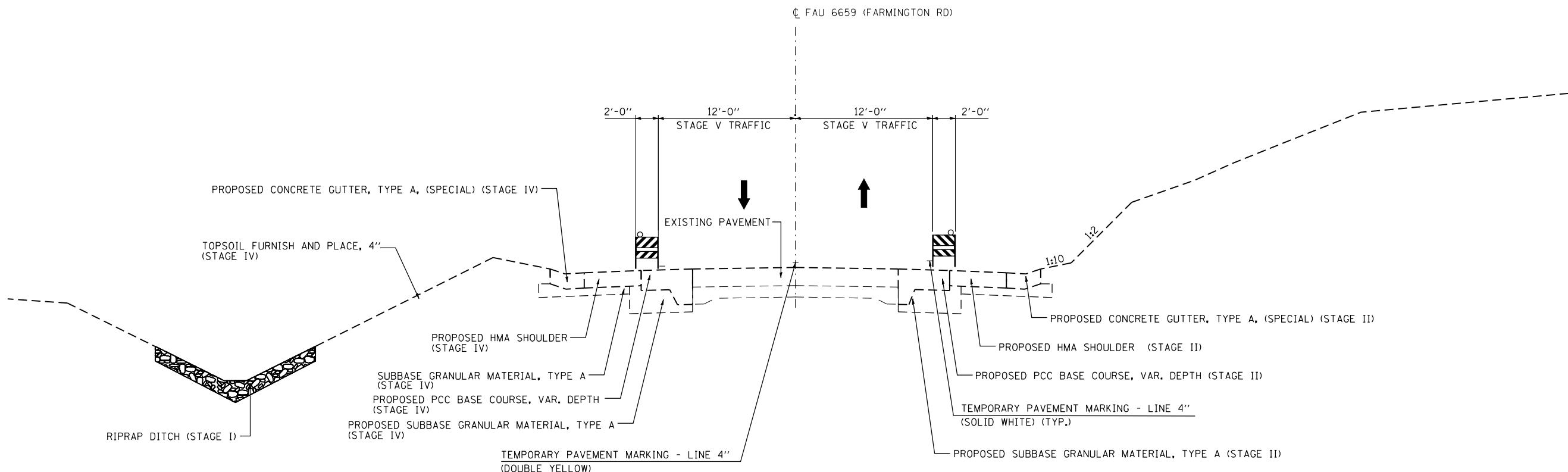
**STAGE IV CROSS SECTIONS - KICKAPOO CREEK ROAD  
FARMINGTON ROAD IMPROVEMENT**

SCALE: SHEET NO. 2 OF 2 SHEETS STA. 99+50.00 TO STA. 100+50.00

|                           |                        |        |              |           |
|---------------------------|------------------------|--------|--------------|-----------|
| F.A.U. RTE.               | SECTION                | COUNTY | TOTAL SHEETS | SHEET NO. |
| 6659                      | 11(N, BR-1, RS-4, W-1) | PEORIA | 577          | 277       |
| CONTRACT NO. 68185        |                        |        |              |           |
| ILLINOIS FED. AID PROJECT |                        |        |              |           |

**LEGEND**

 TO BE REMOVED



**STAGE V TYPICAL SECTION – FARMINGTON ROAD**

STA. 277+50.00 TO 281+00.00  
(LOOKING WEST)

FILE NAME = D:\68185-SHT-STAGING-5-TYP.dgn

design firm  
no. 184001036  
**whks**  
engineers + planners + land surveyors

|                           |                   |         |
|---------------------------|-------------------|---------|
| USER NAME = gjameson      | DESIGNED - JAC    | REVISED |
|                           | CHECKED - RKA/CWC | REVISED |
| PLOT SCALE = 10.00' / IN. | DRAWN - GSJ       | REVISED |
| PLOT DATE = 8/14/2018     | CHECKED - CWC/RKA | REVISED |


**STATE OF ILLINOIS  
DEPARTMENT OF TRANSPORTATION**

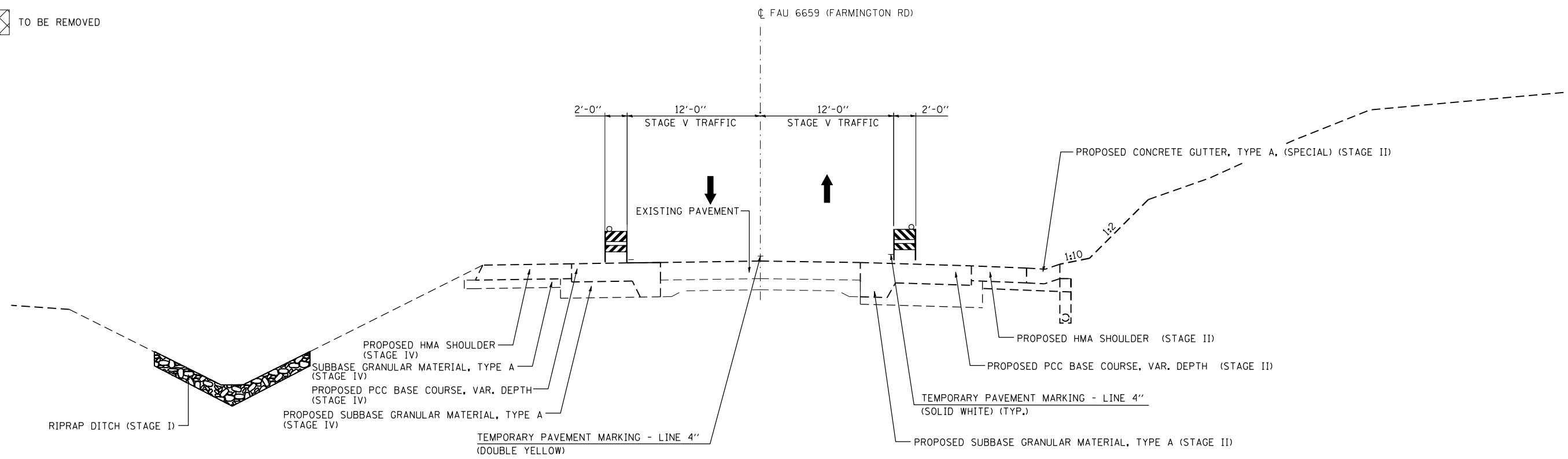
**TRAFFIC CONTROL TYPICAL SECTIONS STAGE V  
FARMINGTON ROAD IMPROVEMENT**

SCALE: 1" = 5'    SHEET NO. 1 OF 4 SHEETS    STA.    TO STA.

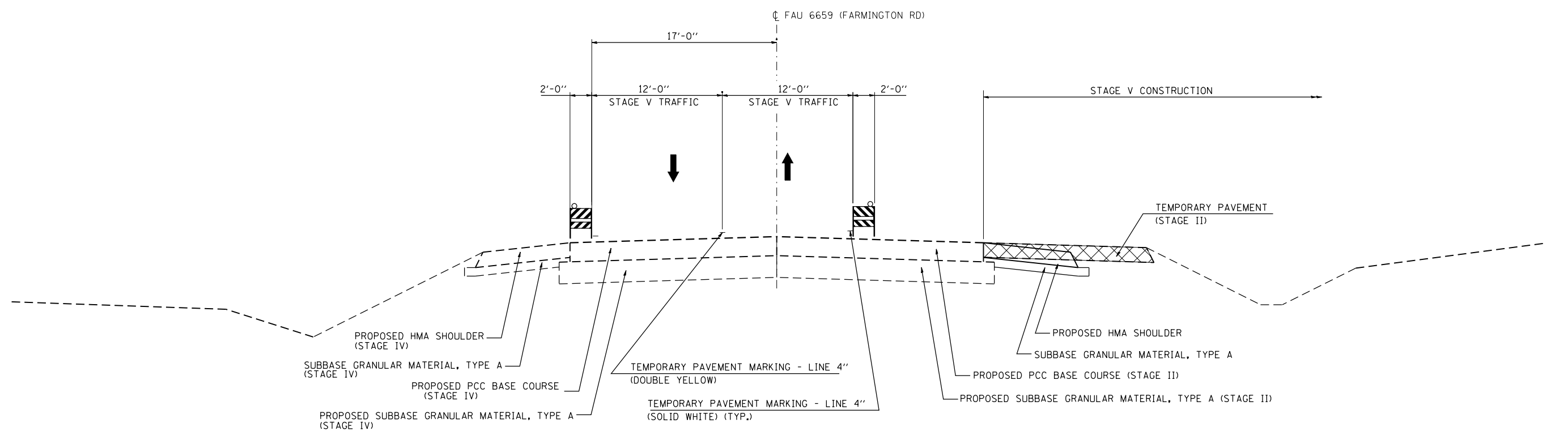
| F.A. RTE.                 | SECTION             | COUNTY | TOTAL SHEETS | SHEET NO. |
|---------------------------|---------------------|--------|--------------|-----------|
| 6659                      | 11(N,BR-1,RS-4,W-1) | PEORIA | 577          | 278       |
| CONTRACT NO. 68185        |                     |        |              |           |
| ILLINOIS FED. AID PROJECT |                     |        |              |           |

**LEGEND**

 TO BE REMOVED




**STAGE V TYPICAL SECTION – FARMINGTON ROAD**  
 STA. 275+00.00 TO 277+50.00  
 (LOOKING WEST)



**STAGE V TYPICAL SECTION – FARMINGTON ROAD**  
 STA. 273+60.00 TO 275+00.00  
 (LOOKING WEST)

FILE NAME = D:\68185-SHT-STAGING-5-TYP.dgn




|                           |                   |         |
|---------------------------|-------------------|---------|
| USER NAME = gjameson      | DESIGNED - JAC    | REVISED |
|                           | CHECKED - RKA/CWC | REVISED |
| PLOT SCALE = 10.00' / IN. | DRAWN - GSJ       | REVISED |
| PLOT DATE = 8/14/2018     | CHECKED - CWC/RKA | REVISED |

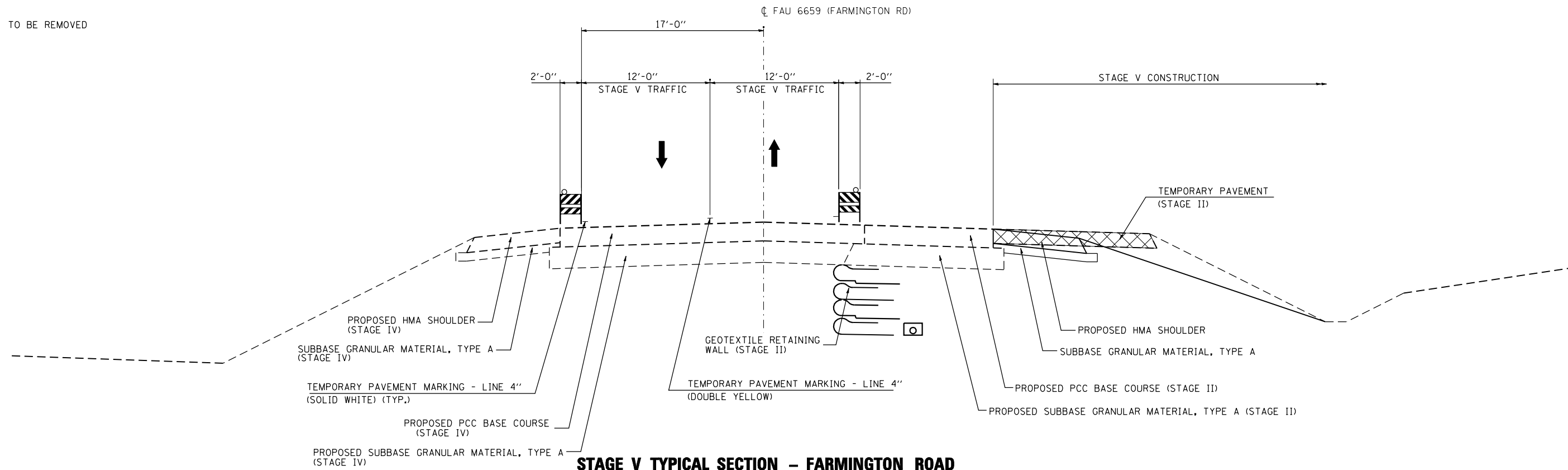
**STATE OF ILLINOIS  
 DEPARTMENT OF TRANSPORTATION**

|   |                         |              |
|---|-------------------------|--------------|
| <b>TRAFFIC CONTROL TYPICAL SECTIONS STAGE V</b> |                         |              |
| <b>FARMINGTON ROAD IMPROVEMENT</b>              |                         |              |
| SCALE: 1" = 5'                                  | SHEET NO. 2 OF 4 SHEETS | STA. TO STA. |

| F.A. RTE.                 | SECTION                | COUNTY | TOTAL SHEETS | SHEET NO. |
|---------------------------|------------------------|--------|--------------|-----------|
| 6659                      | 11(N, BR-1, RS-4, W-1) | PEORIA | 577          | 279       |
| CONTRACT NO. 68185        |                        |        |              |           |
| ILLINOIS FED. AID PROJECT |                        |        |              |           |

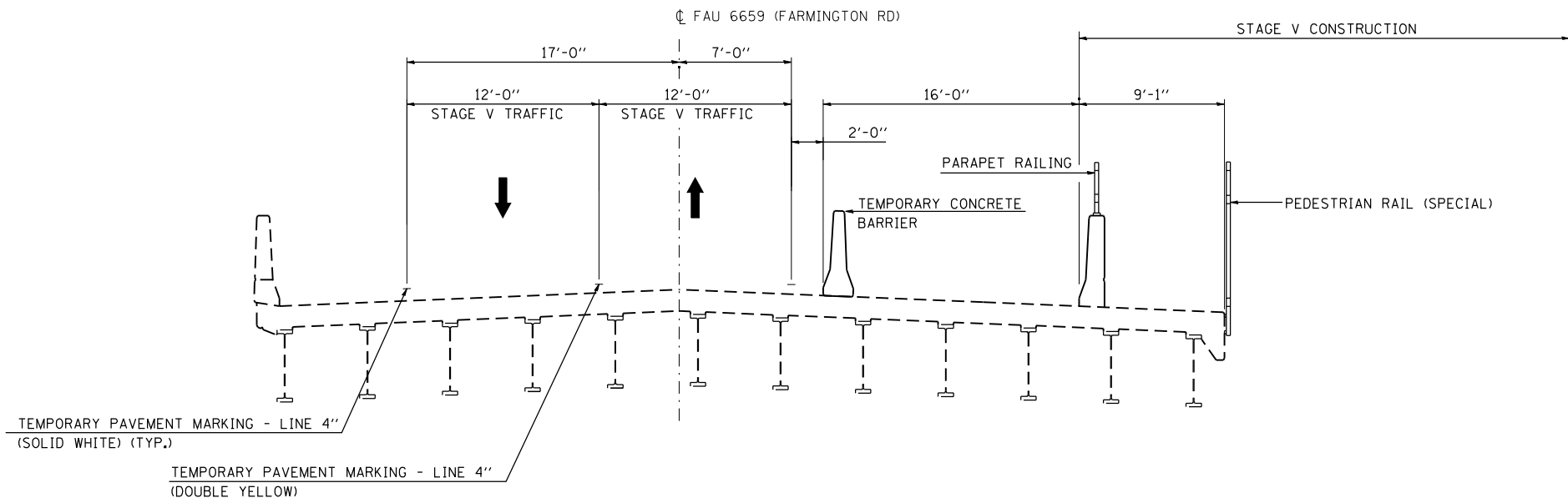
**LEGEND**

 TO BE REMOVED



**STAGE V TYPICAL SECTION – FARMINGTON ROAD**


STA. 270+61.00 TO 273+60.00  
(LOOKING WEST)



**STAGE V TYPICAL SECTION – FARMINGTON ROAD BRIDGE**

(LOOKING WEST)

FILE NAME = D:\68185-SHT-STAGING-5-TYP.dgn



|                           |                   |         |
|---------------------------|-------------------|---------|
| USER NAME = gjameson      | DESIGNED - JAC    | REVISED |
|                           | CHECKED - RKA/CWC | REVISED |
| PLOT SCALE = 10.00' / IN. | DRAWN - GSJ       | REVISED |
| PLOT DATE = 8/14/2018     | CHECKED - CWC/RKA | REVISED |

**STATE OF ILLINOIS  
DEPARTMENT OF TRANSPORTATION**


**TRAFFIC CONTROL TYPICAL SECTIONS STAGE V  
FARMINGTON ROAD IMPROVEMENT**

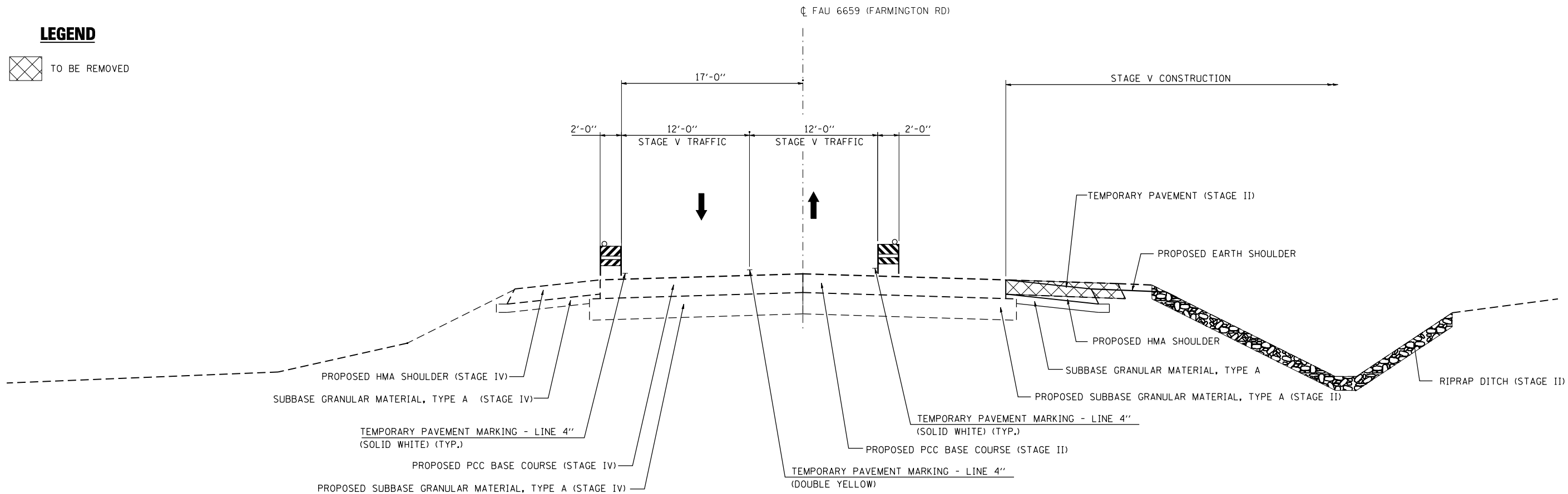
SCALE: 1" = 5' SHEET NO. 3 OF 4 SHEETS STA. TO STA.

| F.A. RTE.                 | SECTION             | COUNTY | TOTAL SHEETS | SHEET NO. |
|---------------------------|---------------------|--------|--------------|-----------|
| 6659                      | 11(N,BR-1,RS-4,W-1) | PEORIA | 577          | 280       |
| CONTRACT NO. 68185        |                     |        |              |           |
| ILLINOIS FED. AID PROJECT |                     |        |              |           |

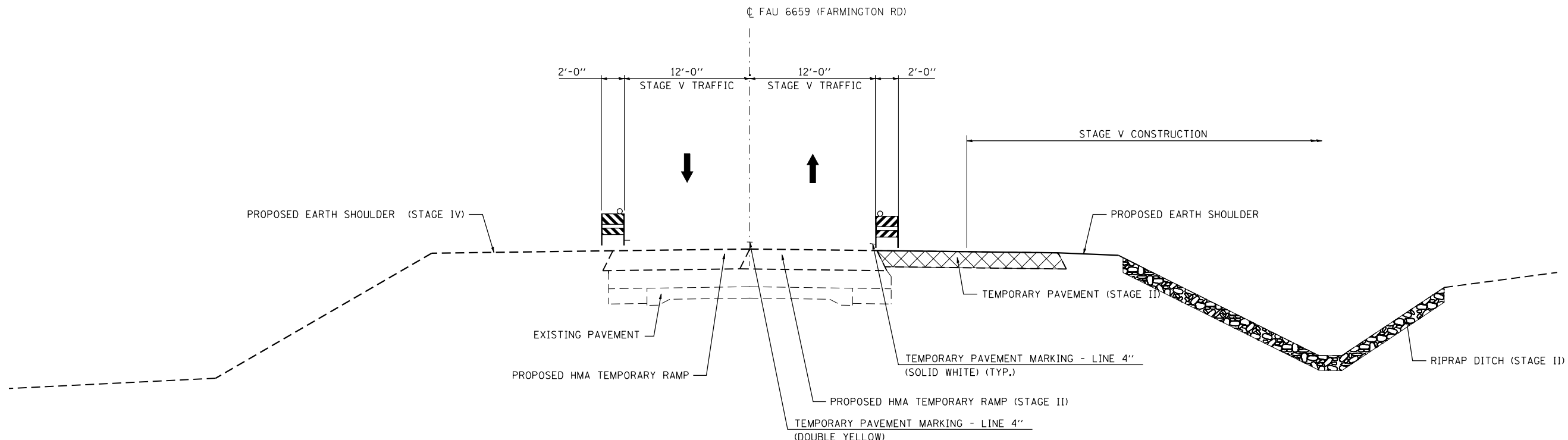


**LEGEND**

 TO BE REMOVED



**STAGE V TYPICAL SECTION - FARMINGTON ROAD**  
 STA. 260+30.00 TO 264+80.00  
 (LOOKING WEST)



**STAGE V TYPICAL SECTION - FARMINGTON ROAD**  
 STA. 259+70.00 TO 260+30.00  
 (LOOKING WEST)

FILE NAME = D:\68185-SHT-STAGING-5-TYP.dgn



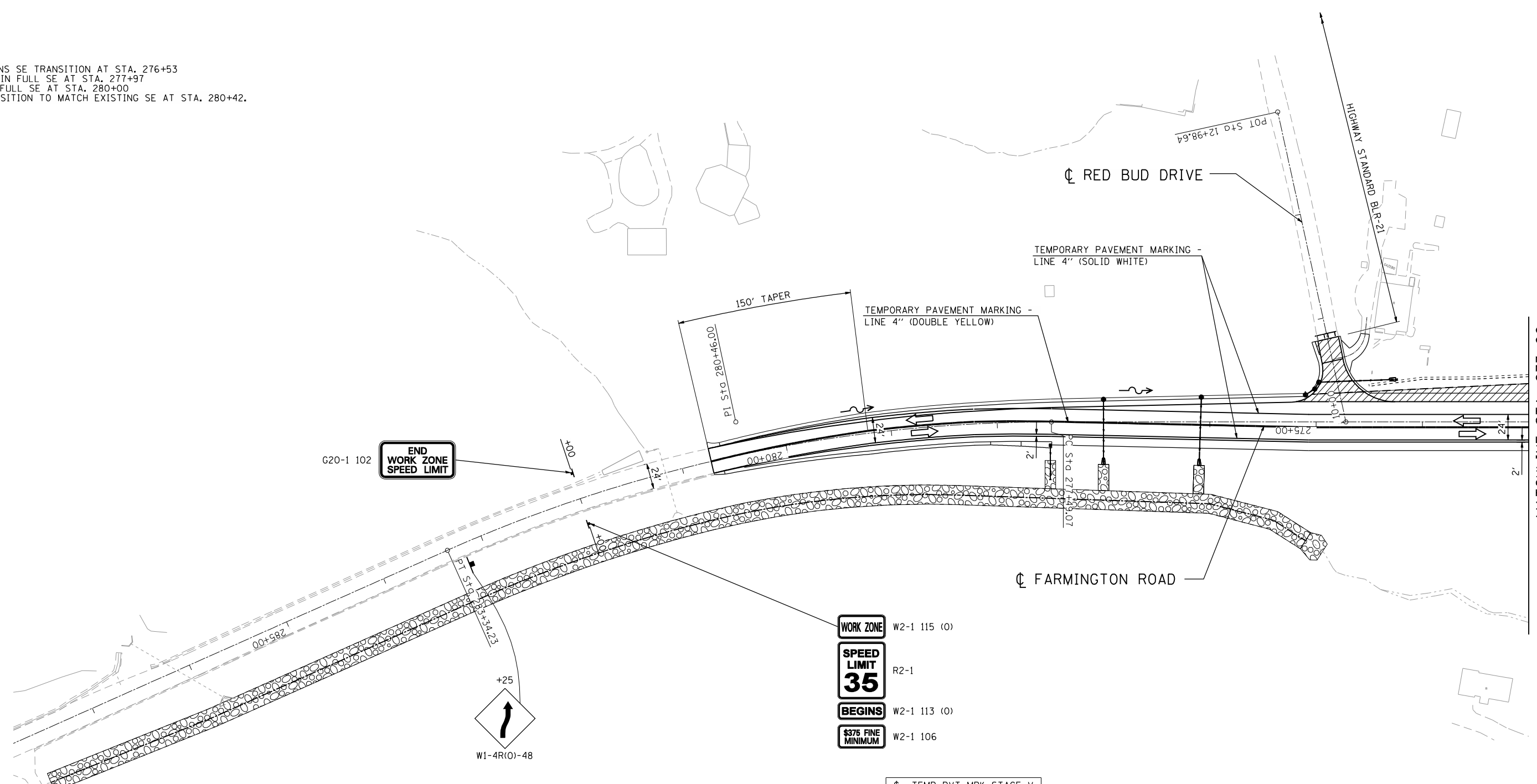
|                           |                   |         |
|---------------------------|-------------------|---------|
| USER NAME = gjameson      | DESIGNED - JAC    | REVISED |
|                           | CHECKED - RKA/CWC | REVISED |
| PLOT SCALE = 10.00' / IN. | DRAWN - GSJ       | REVISED |
| PLOT DATE = 8/14/2018     | CHECKED - CWC/RKA | REVISED |

**STATE OF ILLINOIS  
 DEPARTMENT OF TRANSPORTATION**

**TRAFFIC CONTROL TYPICAL SECTIONS STAGE V  
 FARMINGTON ROAD IMPROVEMENT**  
 SCALE: 1" = 5'    SHEET NO. 4 OF 4 SHEETS    STA.    TO STA.

| F.A. RTE.                 | SECTION             | COUNTY | TOTAL SHEETS | SHEET NO. |
|---------------------------|---------------------|--------|--------------|-----------|
| 6659                      | 11(N,BR-1,RS-4,W-1) | PEORIA | 577          | 281       |
| CONTRACT NO. 68185        |                     |        |              |           |
| ILLINOIS FED. AID PROJECT |                     |        |              |           |

BEGINS SE TRANSITION AT STA. 276+53  
 ATTAIN FULL SE AT STA. 277+97  
 END FULL SE AT STA. 280+00  
 TRANSITION TO MATCH EXISTING SE AT STA. 280+42.



G20-1 102  
**END WORK ZONE SPEED LIMIT**

+25  
**W1-4R(0)-48**

**WORK ZONE** W2-1 115 (0)  
**SPEED LIMIT** R2-1  
**35**  
**BEGINS** W2-1 113 (0)  
**\$375 FINE MINIMUM** W2-1 106

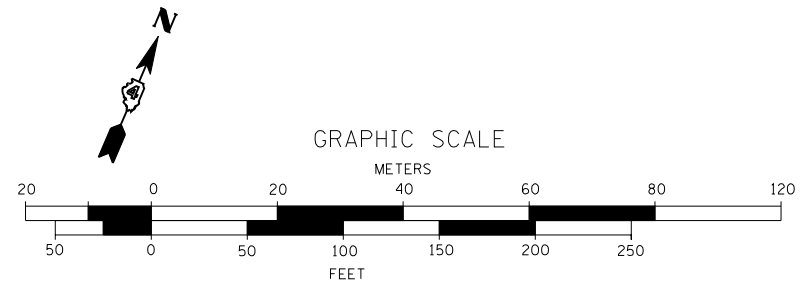
**LEGEND**

- TEMPORARY PAVEMENT
- DIRECTION OF TRAFFIC
- SIGN
- TEMPORARY PAVEMENT REMOVAL
- TEMPORARY CONCRETE BARRIER
- TEMPORARY IMPACT ATTENUATOR
- TYPE III BARRICADE


| CL        | TEMP | PVT | MRK | STAGE | V |
|-----------|------|-----|-----|-------|---|
| 273+00.00 | 5.00 |     |     | LT    |   |
| 272+65.00 | 5.00 |     |     | LT    |   |
| 275+07.13 | 5.00 |     |     | LT    |   |
| 277+49.07 | 0.38 |     |     | RT    |   |
| 280+72.00 | 0.00 |     |     | RT    |   |

**NOTES:**

1. PLACE TYPE I BARRICADES ALONG FARMINGTON ROAD IN ACCORDANCE WITH DISTRICT 4 STANDARD 701331 (SPECIAL).



FILE NAME = D:\68185-SHT-PLN-FARM\_STAGE\_5.dgn



|   |                   |         |
|---|-------------------|---------|
| USER NAME = gjameson  | DESIGNED - JAC    | REVISED |
|   | CHECKED - RKA/CWC | REVISED |
| PLOT SCALE = 100.0000 "/> <td>DRAWN - GSJ</td> <td>REVISED</td> | DRAWN - GSJ       | REVISED |
| PLOT DATE = 8/14/2018   | CHECKED - CWC/RKA | REVISED |

**STATE OF ILLINOIS  
 DEPARTMENT OF TRANSPORTATION**

**TRAFFIC CONTROL PLAN STAGE V  
 FARMINGTON ROAD IMPROVEMENT**

SCALE: 1" = 50' SHEET NO. 1 OF 5 SHEETS STA. 288+00 TO STA. 273+00

|                           |                     |        |              |           |
|---------------------------|---------------------|--------|--------------|-----------|
| F.A.U. RTE.               | SECTION             | COUNTY | TOTAL SHEETS | SHEET NO. |
| 6659                      | 11(N,BR-1,RS-4,W-1) | PEORIA | 577          | 282       |
| CONTRACT NO. 68185        |                     |        |              |           |
| ILLINOIS FED. AID PROJECT |                     |        |              |           |

MATCHLINE STA. 273+00

FILE NAME = D:\68185-SHT-PLN-FARM\_STAGE\_5.dgn

design firm  
no. 184001036



|   |                   |         |
|---|-------------------|---------|
| USER NAME = gjameson  | DESIGNED - JAC    | REVISED |
|   | CHECKED - RKA/CWC | REVISED |
| PLOT SCALE = 100,0000 "/> <td>DRAWN - GSJ</td> <td>REVISED</td> | DRAWN - GSJ       | REVISED |
| PLOT DATE = 8/14/2018   | CHECKED - CWC/RKA | REVISED |

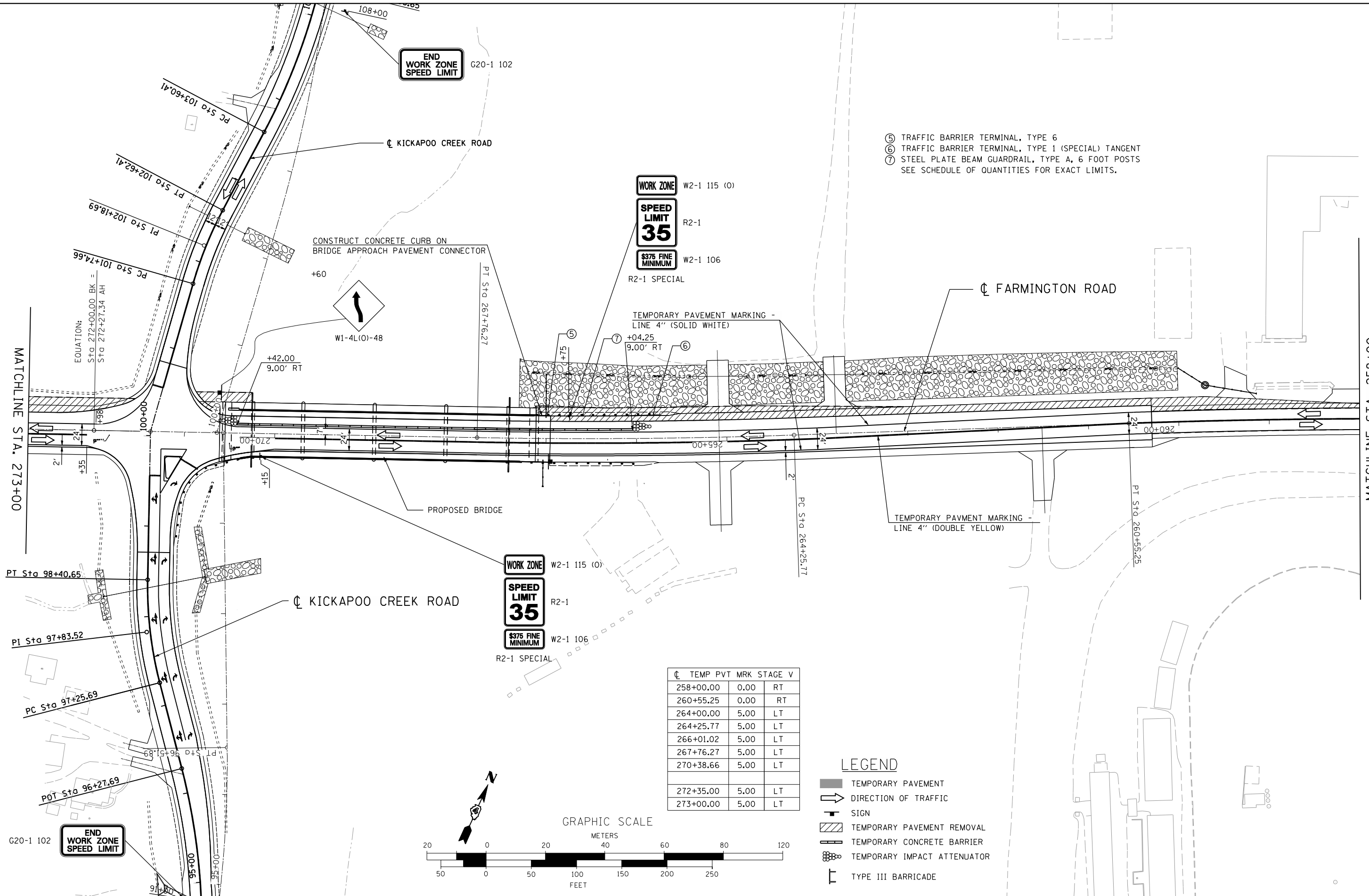
**STATE OF ILLINOIS  
DEPARTMENT OF TRANSPORTATION**

**TRAFFIC CONTROL PLAN STAGE V  
FARMINGTON ROAD IMPROVEMENT**

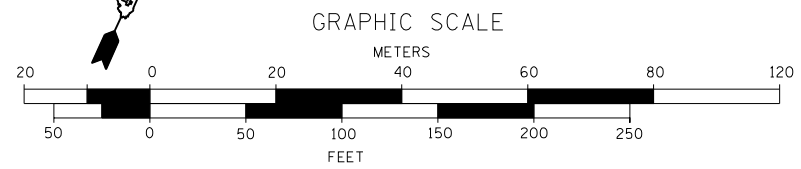
SCALE: 1" = 50' SHEET NO. 2 OF 5 SHEETS STA. 273+00 TO STA. 258+00

| F.A.U. RTE.        | SECTION             | COUNTY | TOTAL SHEETS | SHEET NO. |
|--------------------|---------------------|--------|--------------|-----------|
| 6659               | 11(N,BR-1,RS-4,W-1) | PEORIA | 577          | 283       |
| CONTRACT NO. 68185 |                     |        |              |           |

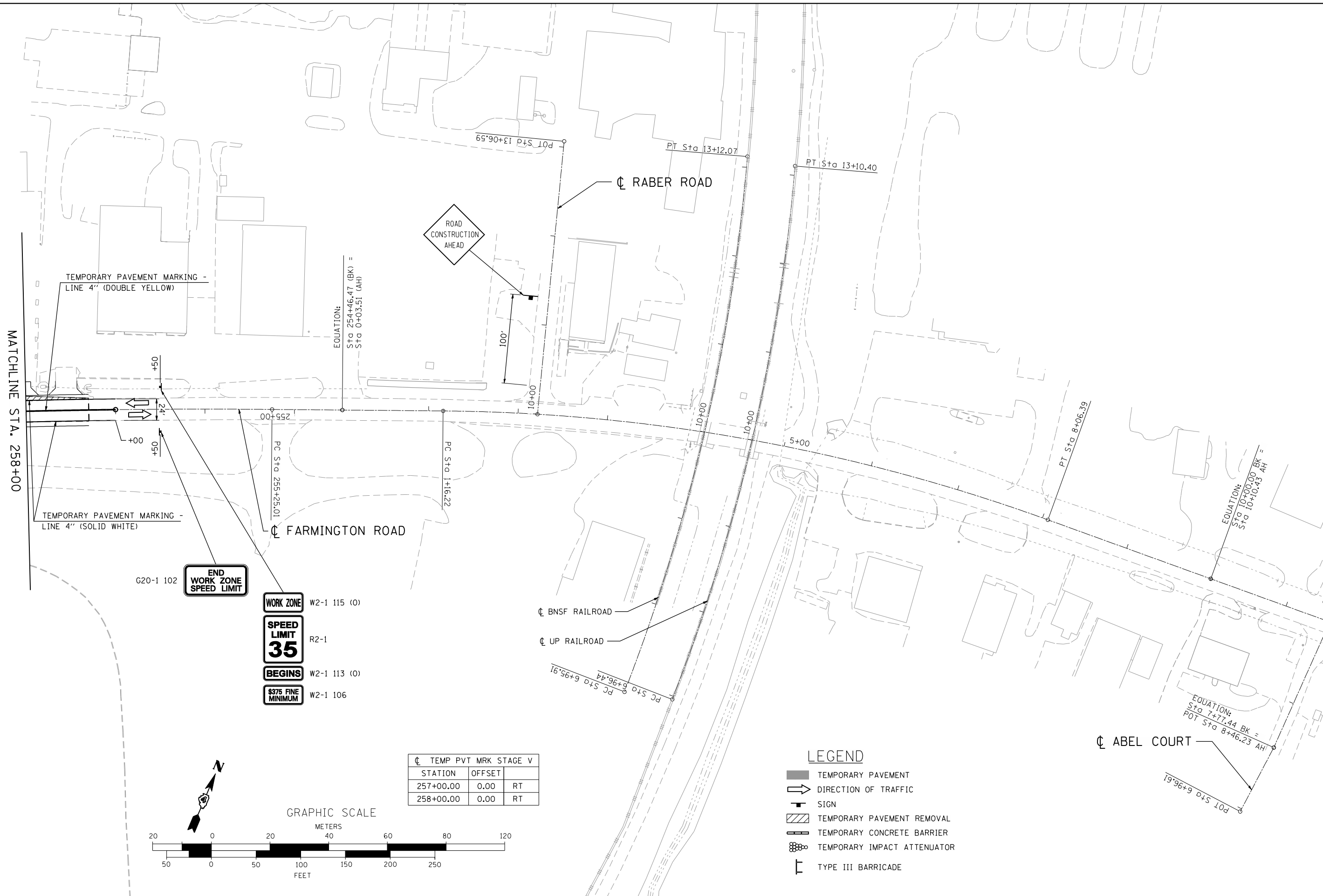
ILLINOIS FED. AID PROJECT



| CL | TEMP      | PVT  | MRK | STAGE | V |
|----|-----------|------|-----|-------|---|
|    | 258+00.00 | 0.00 | RT  |       |   |
|    | 260+55.25 | 0.00 | RT  |       |   |
|    | 264+00.00 | 5.00 | LT  |       |   |
|    | 264+25.77 | 5.00 | LT  |       |   |
|    | 266+01.02 | 5.00 | LT  |       |   |
|    | 267+76.27 | 5.00 | LT  |       |   |
|    | 270+38.66 | 5.00 | LT  |       |   |
|    | 272+35.00 | 5.00 | LT  |       |   |
|    | 273+00.00 | 5.00 | LT  |       |   |



- ⑤ TRAFFIC BARRIER TERMINAL, TYPE 6
- ⑥ TRAFFIC BARRIER TERMINAL, TYPE 1 (SPECIAL) TANGENT
- ⑦ STEEL PLATE BEAM GUARDRAIL, TYPE A, 6 FOOT POSTS  
SEE SCHEDULE OF QUANTITIES FOR EXACT LIMITS.



MATCHLINE STA. 258+00

TEMPORARY PAVEMENT MARKING - LINE 4" (DOUBLE YELLOW)

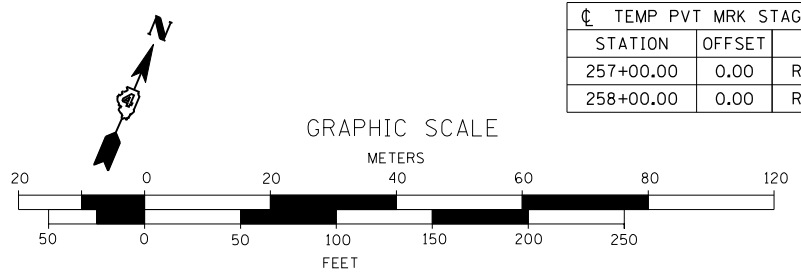
TEMPORARY PAVEMENT MARKING - LINE 4" (SOLID WHITE)

G20-1 102

END WORK ZONE SPEED LIMIT

- WORK ZONE W2-1 115 (O)
- SPEED LIMIT 35 R2-1
- BEGINS W2-1 113 (O)
- \$375 FINE MINIMUM W2-1 106


| STATION   | OFFSET |    |
|-----------|--------|----|
| 257+00.00 | 0.00   | RT |
| 258+00.00 | 0.00   | RT |



LEGEND

- TEMPORARY PAVEMENT
- DIRECTION OF TRAFFIC
- SIGN
- TEMPORARY PAVEMENT REMOVAL
- TEMPORARY CONCRETE BARRIER
- TEMPORARY IMPACT ATTENUATOR
- TYPE III BARRICADE

FILE NAME = D:\68185-SHT-PLN-FARM\_STAGE\_15.dgn



|   |                   |         |
|---|-------------------|---------|
| USER NAME = gjameson  | DESIGNED - JAC    | REVISED |
| PLOT SCALE = 100.0000 "/> <td>CHECKED - RKA/CWC</td> <td>REVISED</td> | CHECKED - RKA/CWC | REVISED |
| PLOT DATE = 8/14/2018   | DRAWN - GSJ       | REVISED |
|   | CHECKED - CWC/RKA | REVISED |

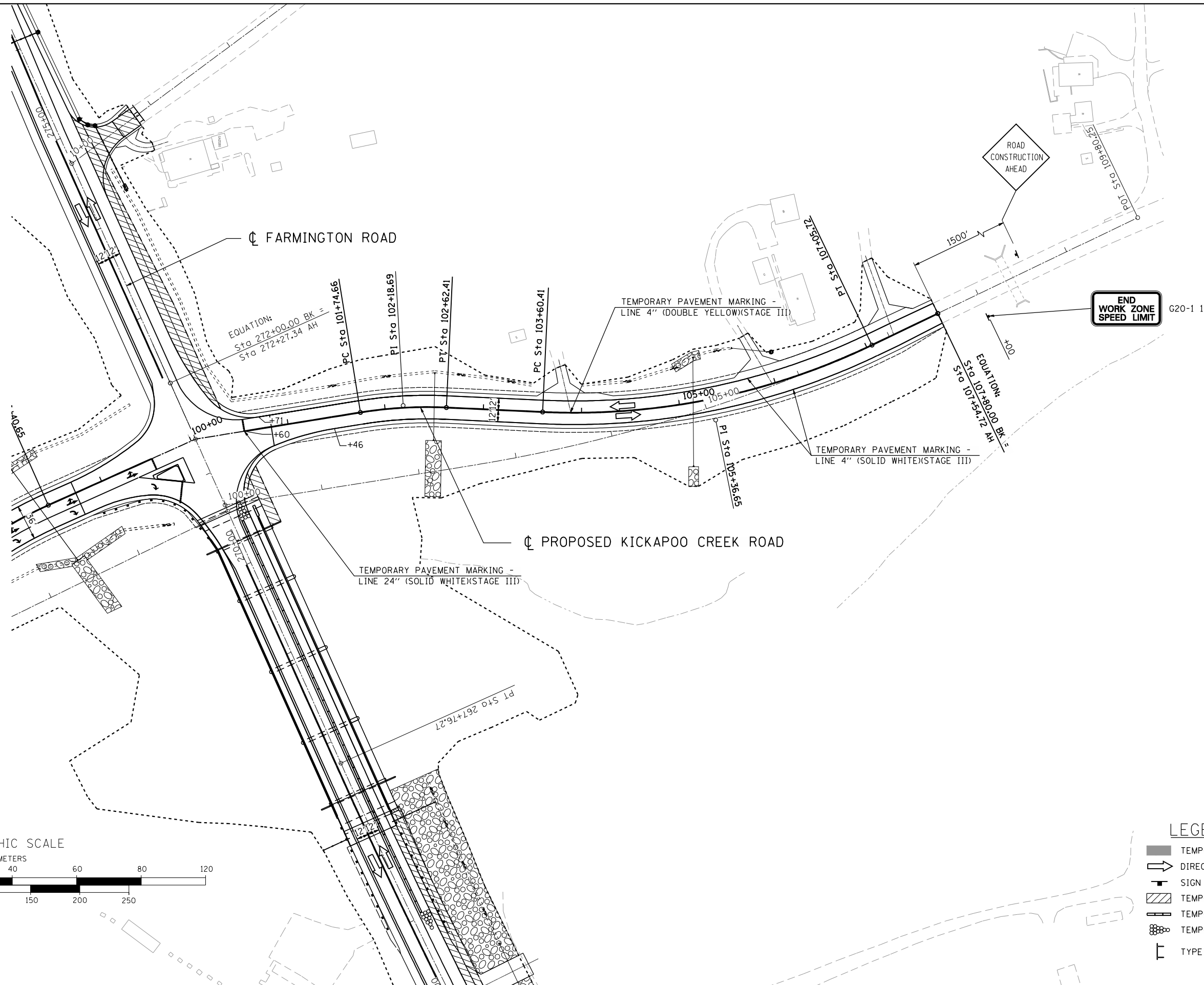
STATE OF ILLINOIS  
DEPARTMENT OF TRANSPORTATION

TRAFFIC CONTROL PLAN STAGE V  
FARMINGTON ROAD IMPROVEMENT

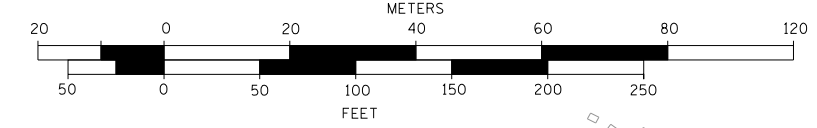
SCALE: 1" = 50' SHEET NO. 3 OF 5 SHEETS STA. 258+00 TO STA. 12+00

| F.A.U. RTE.        | SECTION                | COUNTY | TOTAL SHEETS | SHEET NO. |
|--------------------|------------------------|--------|--------------|-----------|
| 6659               | 11(N, BR-1, RS-4, W-1) | PEORIA | 577          | 284       |
| CONTRACT NO. 68185 |                        |        |              |           |

ILLINOIS FED. AID PROJECT



GRAPHIC SCALE



**LEGEND**

- TEMPORARY PAVEMENT
- DIRECTION OF TRAFFIC
- SIGN
- TEMPORARY PAVEMENT REMOVAL
- TEMPORARY CONCRETE BARRIER
- TEMPORARY IMPACT ATTENUATOR
- TYPE III BARRICADE

FILE NAME = D:\68185-SHT-PLN-KICK-STAGE-V.dgn

design firm  
no. 184001036

engineers + planners + land surveyors

|                           |                   |         |
|---------------------------|-------------------|---------|
| USER NAME = gjameson      | DESIGNED - JAC    | REVISED |
|                           | CHECKED - RKA/CWC | REVISED |
| PLOT SCALE = 100.0000 "/> |                   |         |

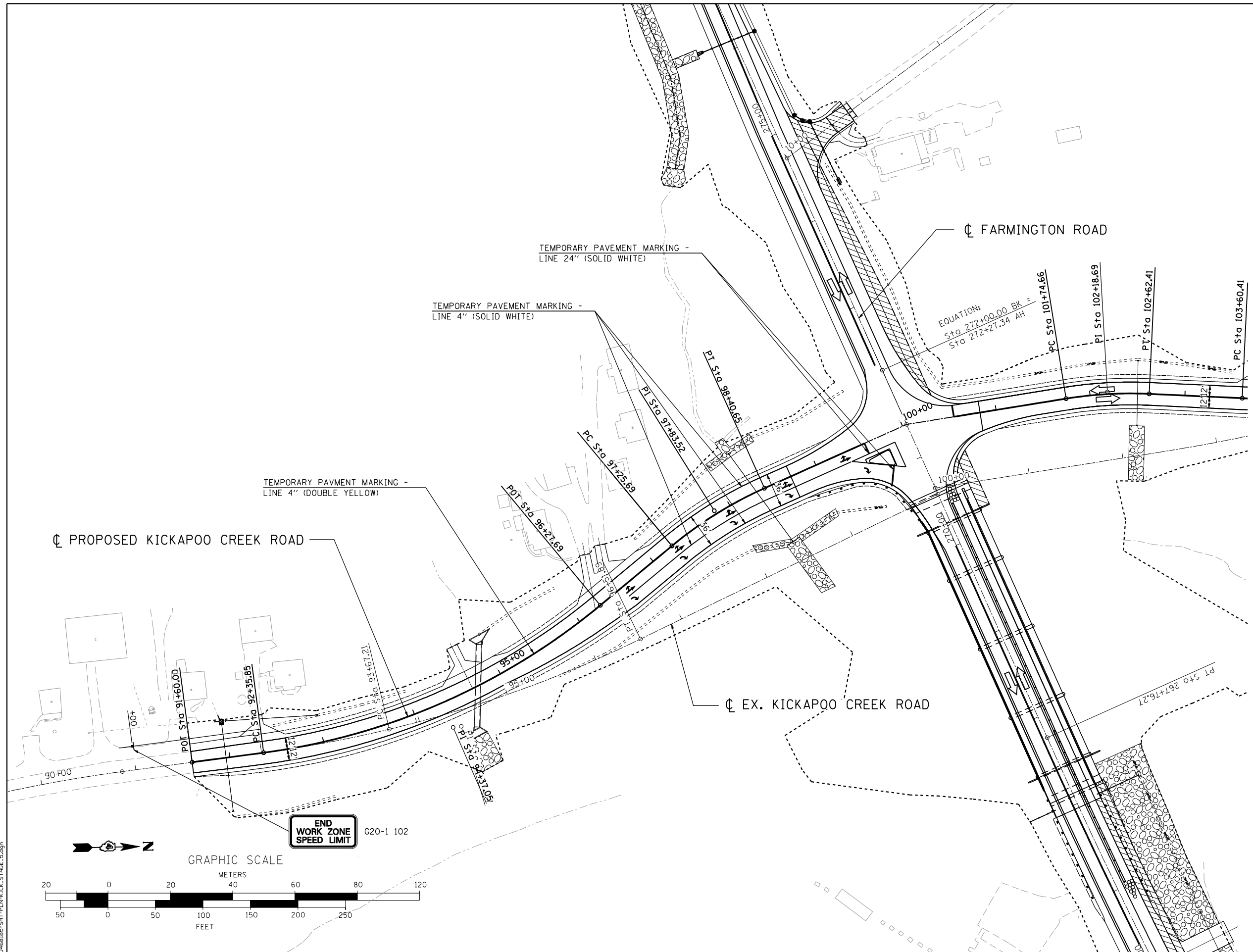
**STATE OF ILLINOIS  
DEPARTMENT OF TRANSPORTATION**

**TRAFFIC CONTROL PLAN STAGE V  
FARMINGTON ROAD IMPROVEMENT**

SCALE: 1" = 50' SHEET NO. 4 OF 5 SHEETS STA. 100+04.66 TO STA. 107+80

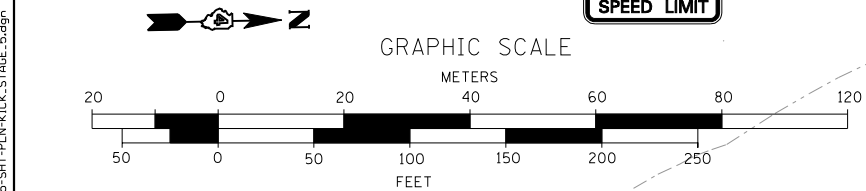
| F.A.U. RTE.        | SECTION                | COUNTY | TOTAL SHEETS | SHEET NO. |
|--------------------|------------------------|--------|--------------|-----------|
| 6659               | 11(N, BR-1, RS-4, W-1) | PEORIA | 577          | 285       |
| CONTRACT NO. 68185 |                        |        |              |           |

ILLINOIS FED. AID PROJECT



**LEGEND**

- TEMPORARY PAVEMENT
- DIRECTION OF TRAFFIC
- SIGN
- TEMPORARY PAVEMENT REMOVAL
- TEMPORARY CONCRETE BARRIER
- TEMPORARY IMPACT ATTENUATOR
- TYPE III BARRICADE



**END WORK ZONE SPEED LIMIT**  
G20-1 102

design firm  
no. 184001036



|                              |                   |         |
|------------------------------|-------------------|---------|
| USER NAME = gjameson         | DESIGNED - JAC    | REVISED |
|                              | CHECKED - RKA/CWC | REVISED |
| PLOT SCALE = 100.0000 "/ IN. | DRAWN - GSJ       | REVISED |
| PLOT DATE = 8/14/2018        | CHECKED - CWC/RKA | REVISED |

**STATE OF ILLINOIS  
DEPARTMENT OF TRANSPORTATION**

**TRAFFIC CONTROL PLAN STAGE V  
FARMINGTON ROAD IMPROVEMENT**

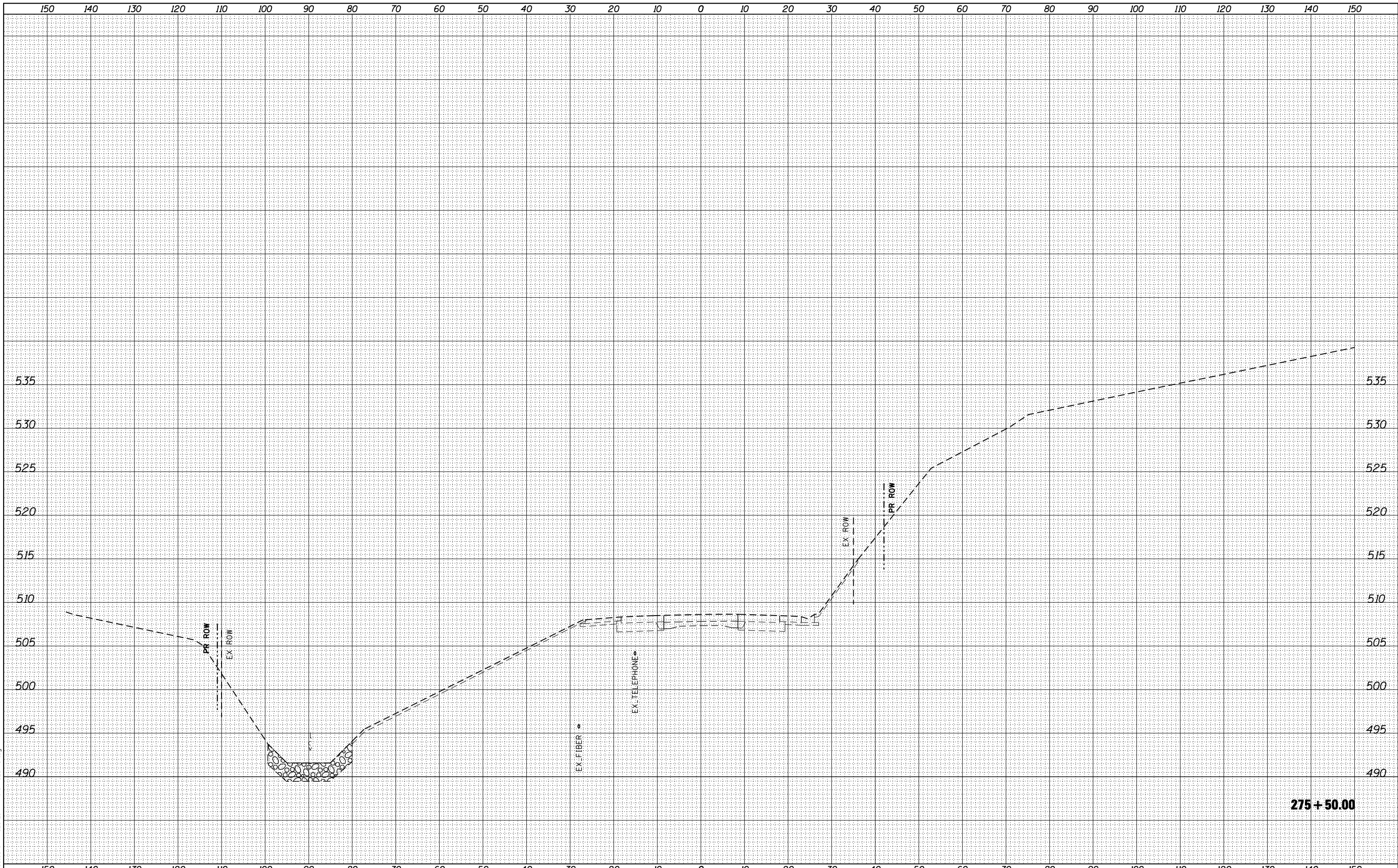
SCALE: 1" = 50'    SHEET NO. 5 OF 5 SHEETS    STA. 91+60 TO STA. 100+04.66

| F.A.U. RTE.               | SECTION             | COUNTY | TOTAL SHEETS | SHEET NO. |
|---------------------------|---------------------|--------|--------------|-----------|
| 6659                      | 11(N,BR-1,RS-4,W-1) | PEORIA | 577          | 286       |
| CONTRACT NO. 68185        |                     |        |              |           |
| ILLINOIS FED. AID PROJECT |                     |        |              |           |

|    |      |
|----|------|
| BY | DATE |
|    |      |
|    |      |
|    |      |
|    |      |
|    |      |
|    |      |
|    |      |
|    |      |
|    |      |

|    |      |
|----|------|
| BY | DATE |
|    |      |
|    |      |
|    |      |
|    |      |
|    |      |
|    |      |
|    |      |
|    |      |
|    |      |

|                 |          |
|-----------------|----------|
| ORIGINAL SURVEY | SURVEYED |
| NOTE BOOK       | PLOTTED  |
| NO.             | AREAS    |
|                 | CHECKED  |
|                 |          |



design firm  
no. 184001036  
**whks**  
engineers • planners • land surveyors

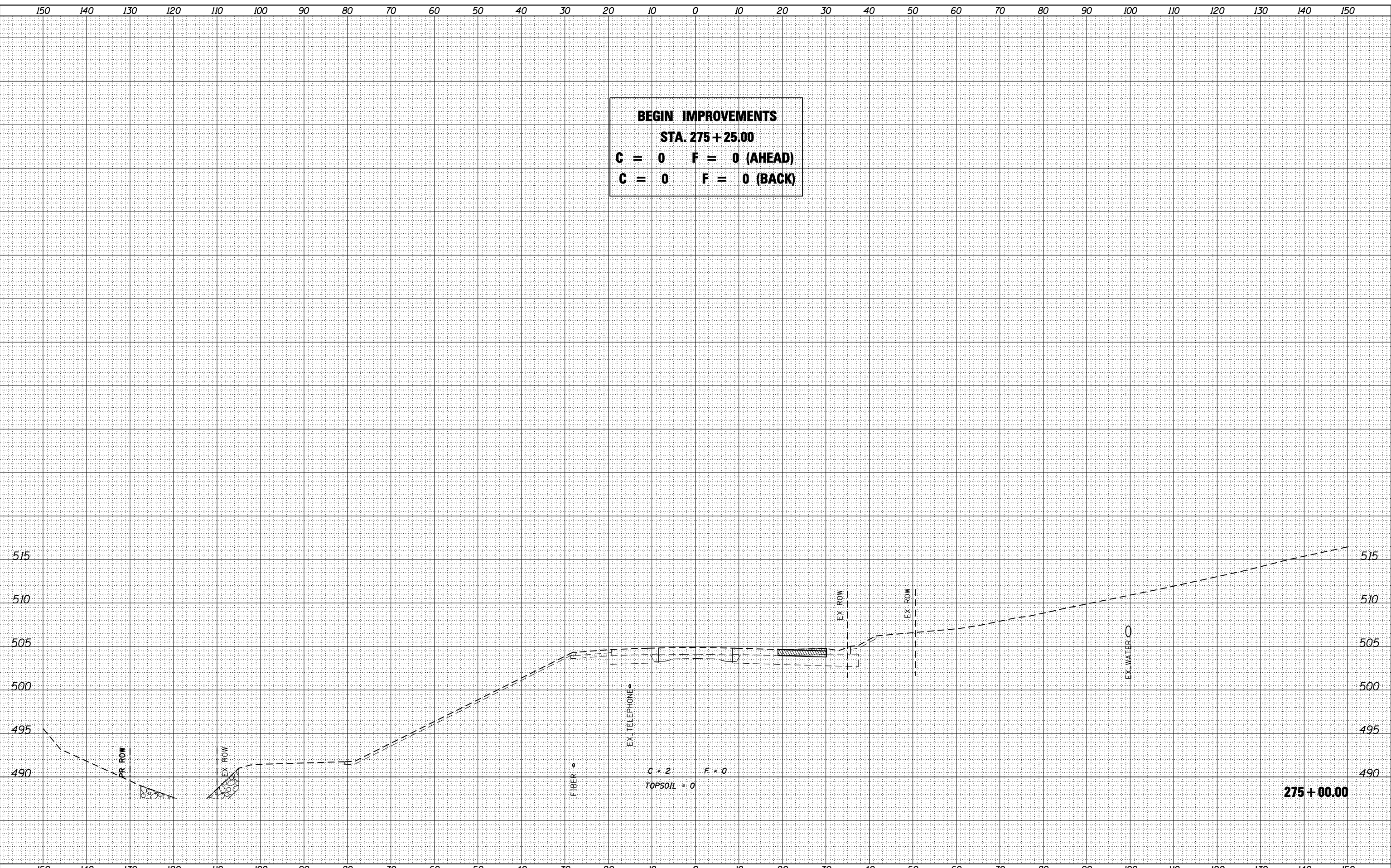
|                             |                   |         |
|-----------------------------|-------------------|---------|
| USER NAME = g.jameson       | DESIGNED - JAC    | REVISED |
|                             | CHECKED - RKA/CWC | REVISED |
| PLOT SCALE = 20.0000' / IN. | DRAWN - GSJ       | REVISED |
| PLOT DATE = 8/14/2018       | CHECKED - CWC/RKA | REVISED |

**STATE OF ILLINOIS  
DEPARTMENT OF TRANSPORTATION**

**STAGE V CROSS SECTIONS - FARMINGTON ROAD  
FARMINGTON ROAD IMPROVEMENT**  
SCALE: SHEET NO. 1 OF 23 SHEETS STA. 275+50.00 TO STA. 275+50.00

| F.A.U. RTE.        | SECTION                | COUNTY | TOTAL SHEETS | SHEET NO. |
|--------------------|------------------------|--------|--------------|-----------|
| 6659               | 11(N, BR-1, RS-4, W-1) | PEORIA | 577          | 287       |
| CONTRACT NO. 68185 |                        |        |              |           |

ILLINOIS FED. AID PROJECT



**BEGIN IMPROVEMENTS**  
**STA. 275 + 25.00**  
**C = 0    F = 0 (AHEAD)**  
**C = 0    F = 0 (BACK)**

|                 |               |
|-----------------|---------------|
| BY              | DATE          |
|                 |               |
| ORIGINAL SURVEY | SURVEYED      |
| NOTE BOOK       | PLOTTED       |
| NO.             | TEMPLATE      |
|                 | AREAS CHECKED |

|                 |               |
|-----------------|---------------|
| BY              | DATE          |
|                 |               |
| ORIGINAL SURVEY | SURVEYED      |
| NOTE BOOK       | PLOTTED       |
| NO.             | TEMPLATE      |
|                 | AREAS CHECKED |

FILE NAME = D:\68185-SHT-VSEC-LINFARM-STAIES-rows.dgn

design firm  
no. 184001036



|                             |                   |         |
|-----------------------------|-------------------|---------|
| USER NAME = gjameson        | DESIGNED - JAC    | REVISED |
|                             | CHECKED - RKA/CWC | REVISED |
| PLOT SCALE = 20.0000' / IN. | DRAWN - GSJ       | REVISED |
| PLOT DATE = 8/14/2018       | CHECKED - CWC/RKA | REVISED |

**STATE OF ILLINOIS**  
**DEPARTMENT OF TRANSPORTATION**

**STAGE V CROSS SECTIONS - FARMINGTON ROAD**  
**FARMINGTON ROAD IMPROVEMENT**

|             |                        |        |                    |           |
|-------------|------------------------|--------|--------------------|-----------|
| F.A.U. RTE. | SECTION                | COUNTY | TOTAL SHEETS       | SHEET NO. |
| 6659        | 11(N, BR-1, RS-4, W-1) | PEORIA | 577                | 288       |
|             |                        |        | CONTRACT NO. 68185 |           |


SCALE: SHEET NO. 2 OF 23 SHEETS STA. 275+00.00 TO STA. 275+00.00

ILLINOIS FED. AID PROJECT



|             |      |
|-------------|------|
| BY          | DATE |
| SURVEYED    |      |
| PLOTTED     |      |
| TEMPLATE    |      |
| AREAS       |      |
| CHECKED     |      |
| FINL SURVEY |      |
| NOTE BOOK   |      |
| NO.         |      |

|                 |      |
|-----------------|------|
| BY              | DATE |
| SURVEYED        |      |
| PLOTTED         |      |
| TEMPLATE        |      |
| AREAS           |      |
| CHECKED         |      |
| ORIGINAL SURVEY |      |
| NOTE BOOK       |      |
| NO.             |      |



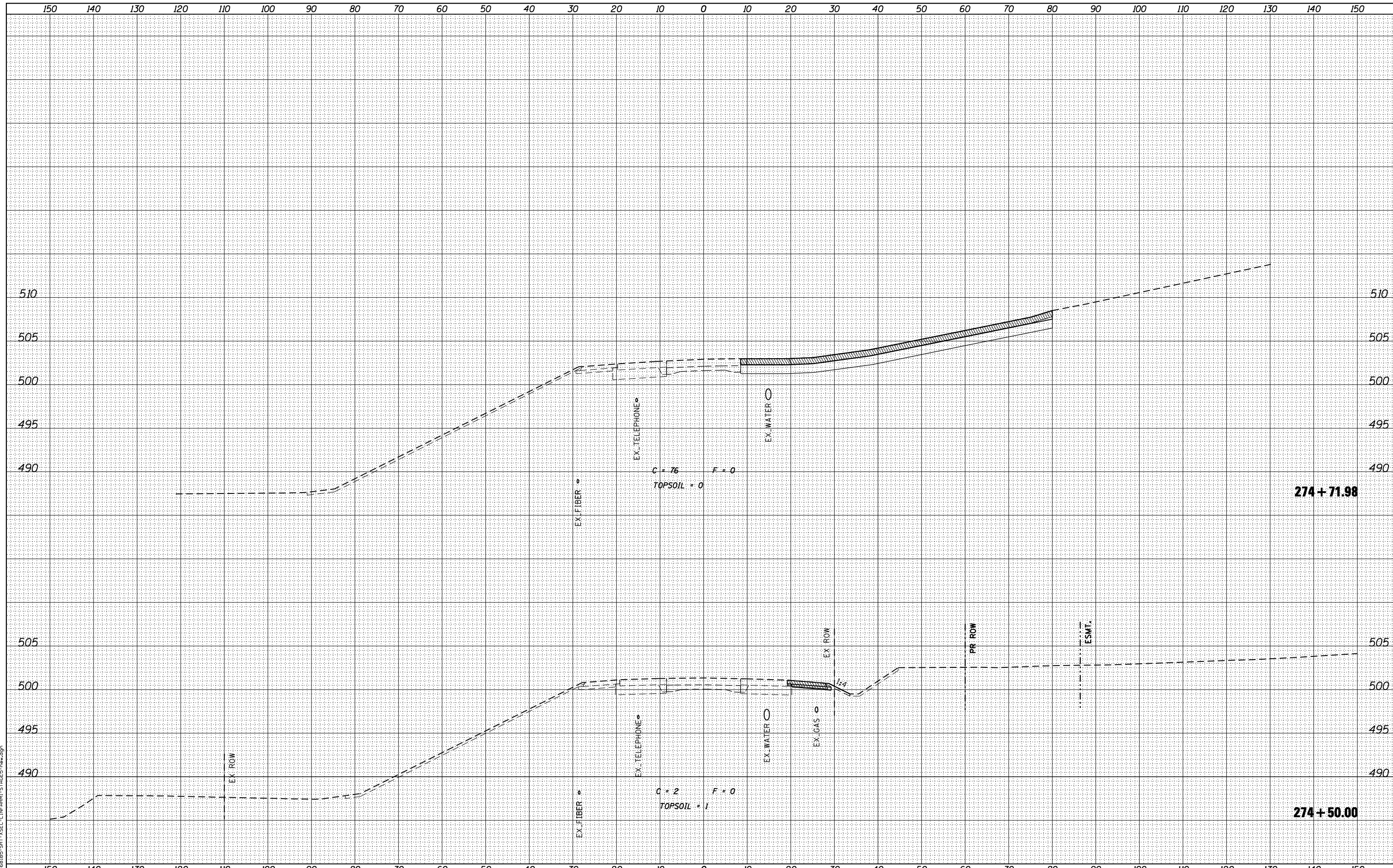
|                             |                   |         |
|-----------------------------|-------------------|---------|
| USER NAME = g.jameson       | DESIGNED - JAC    | REVISED |
|                             | CHECKED - RKA/CWC | REVISED |
| PLOT SCALE = 20.0000' / IN. | DRAWN - GSJ       | REVISED |
| PLOT DATE = 8/14/2018       | CHECKED - CWC/RKA | REVISED |

**STATE OF ILLINOIS  
DEPARTMENT OF TRANSPORTATION**

**STAGE V CROSS SECTIONS - FARMINGTON ROAD  
FARMINGTON ROAD IMPROVEMENT**

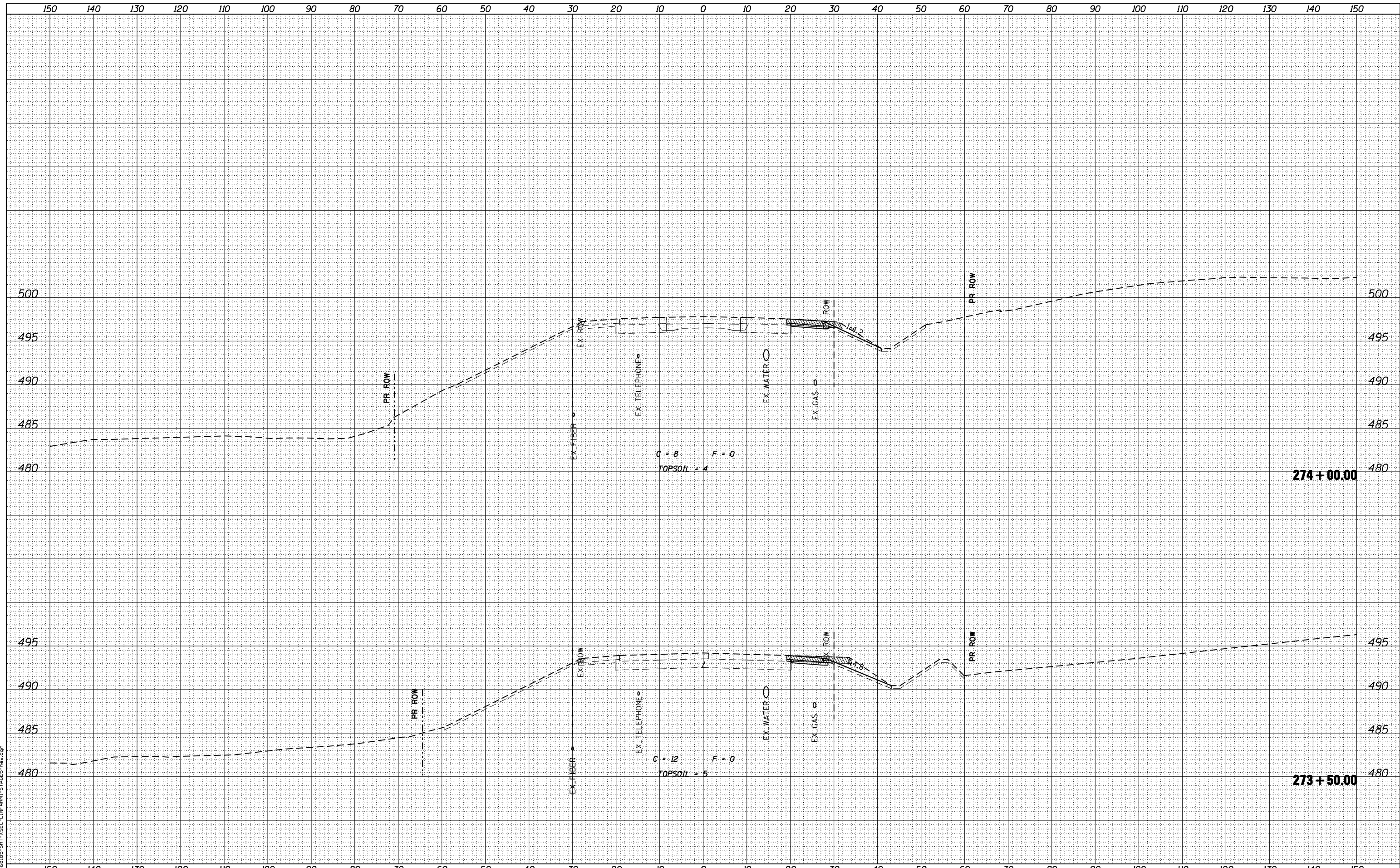
|                    |                        |        |              |                           |
|--------------------|------------------------|--------|--------------|---------------------------|
| F.A.U. RTE.        | SECTION                | COUNTY | TOTAL SHEETS | SHEET NO.                 |
| 6659               | 11(N, BR-1, RS-4, W-1) | PEORIA | 577          | 289                       |
| CONTRACT NO. 68185 |                        |        |              | ILLINOIS FED. AID PROJECT |

SCALE: SHEET NO. 3 OF 23 SHEETS STA. 274+50.00 TO STA. 274+71.98



|              |          |
|--------------|----------|
| BY           | DATE     |
|              |          |
| FINAL SURVEY | SURVEYED |
| NOTE BOOK    | PLOTTED  |
| NO.          | TEMPLATE |
|              | AREAS    |
|              | CHECKED  |

|                 |          |
|-----------------|----------|
| BY              | DATE     |
|                 |          |
| ORIGINAL SURVEY | SURVEYED |
| NOTE BOOK       | PLOTTED  |
| NO.             | TEMPLATE |
|                 | AREAS    |
|                 | CHECKED  |



design firm  
no. 184001036



|                             |                   |         |
|-----------------------------|-------------------|---------|
| USER NAME = g.jameson       | DESIGNED - JAC    | REVISED |
|                             | CHECKED - RKA/CWC | REVISED |
| PLOT SCALE = 20.0000' / IN. | DRAWN - GSJ       | REVISED |
| PLOT DATE = 8/14/2018       | CHECKED - CWC/RKA | REVISED |

**STATE OF ILLINOIS  
DEPARTMENT OF TRANSPORTATION**

**STAGE V CROSS SECTIONS - FARMINGTON ROAD  
FARMINGTON ROAD IMPROVEMENT**

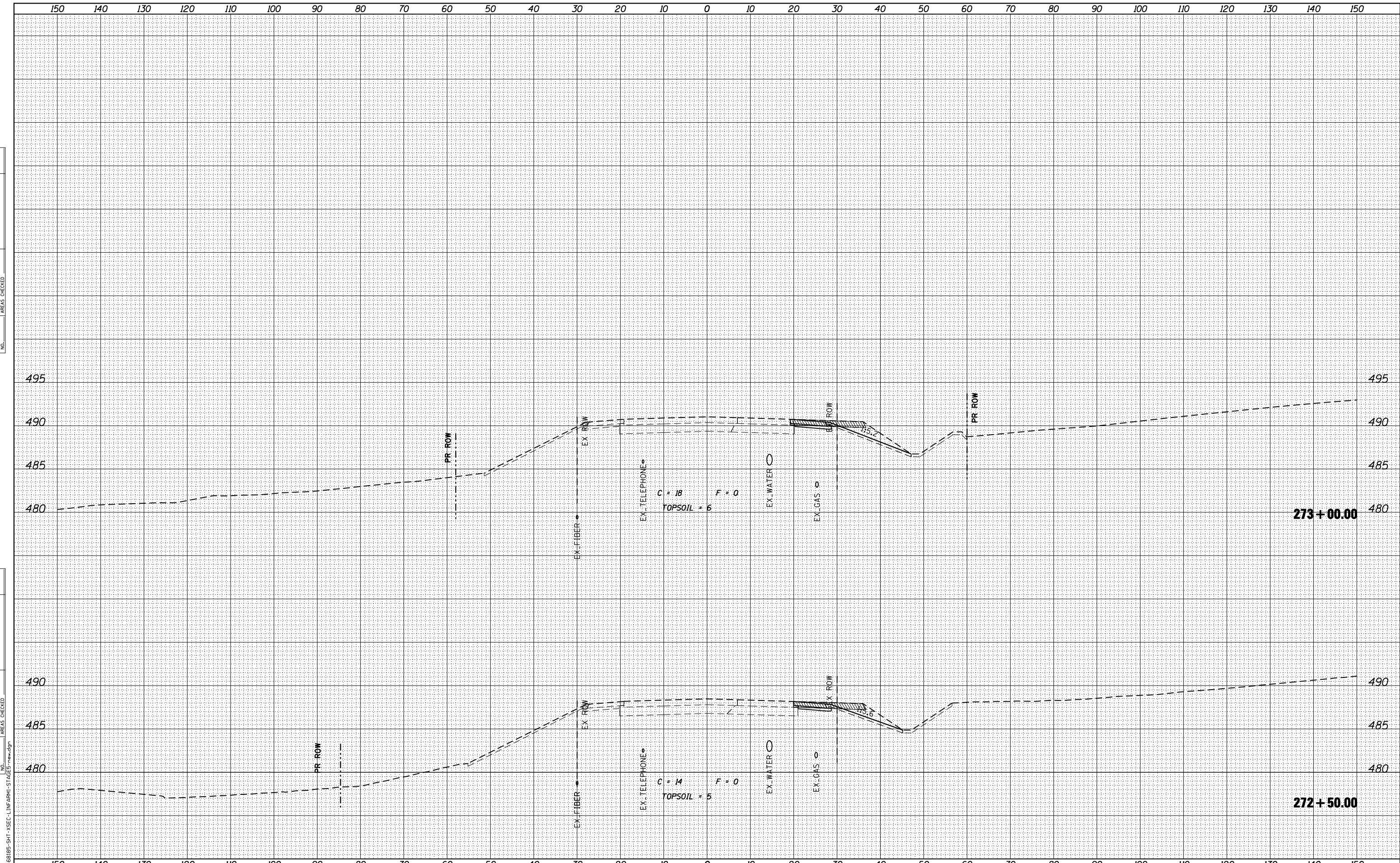
SCALE: SHEET NO. 4 OF 23 SHEETS STA. 273+50.00 TO STA. 274+00.00

|             |                        |        |              |                    |
|-------------|------------------------|--------|--------------|--------------------|
| F.A.U. RTE. | SECTION                | COUNTY | TOTAL SHEETS | SHEET NO.          |
| 6659        | 11(N, BR-1, RS-4, W-1) | PEORIA | 577          | 290                |
|             |                        |        |              | CONTRACT NO. 68185 |

ILLINOIS FED. AID PROJECT

|              |               |
|--------------|---------------|
| BY           | DATE          |
|              |               |
| FINAL SURVEY | SURVEYED      |
| NOTE BOOK    | PLOTTED       |
| NO.          | TEMPLATE      |
|              | AREAS CHECKED |

|                 |               |
|-----------------|---------------|
| BY              | DATE          |
|                 |               |
| ORIGINAL SURVEY | SURVEYED      |
| NOTE BOOK       | PLOTTED       |
| NO.             | TEMPLATE      |
|                 | AREAS CHECKED |



design firm  
no. 184001036

**whks**  
engineers • planners • land surveyors

|                             |                   |         |
|-----------------------------|-------------------|---------|
| USER NAME = gjameson        | DESIGNED - JAC    | REVISED |
|                             | CHECKED - RKA/CWC | REVISED |
| PLOT SCALE = 20.0000' / IN. | DRAWN - GSJ       | REVISED |
| PLOT DATE = 8/14/2018       | CHECKED - CWC/RKA | REVISED |

**STATE OF ILLINOIS**  
**DEPARTMENT OF TRANSPORTATION**

**STAGE V CROSS SECTIONS - FARMINGTON ROAD**  
**FARMINGTON ROAD IMPROVEMENT**

SCALE: SHEET NO. 5 OF 23 SHEETS STA. 272+50.00 TO STA. 273+00.00

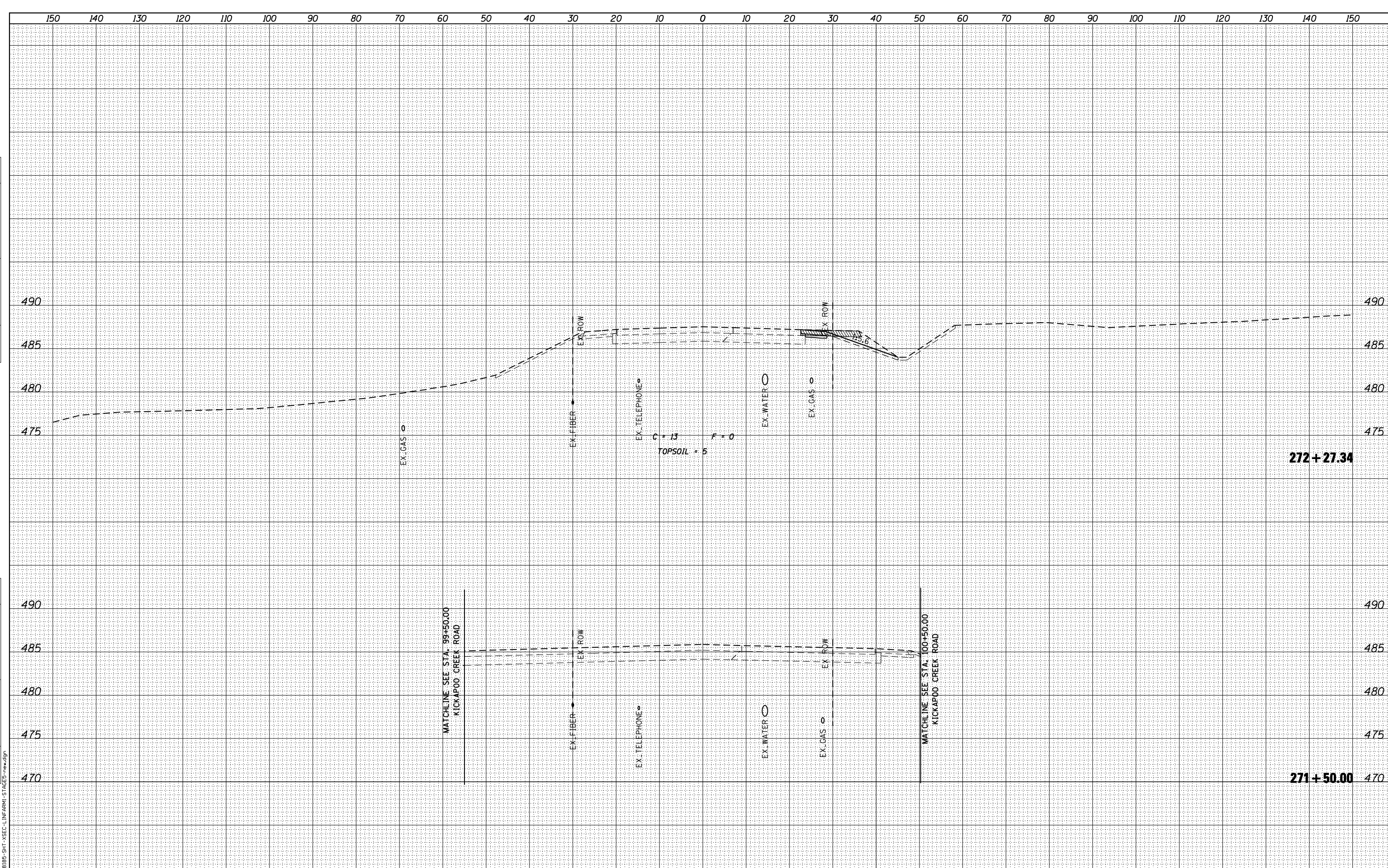
| F.A.U. RTE. | SECTION                | COUNTY | TOTAL SHEETS | SHEET NO. |
|-------------|------------------------|--------|--------------|-----------|
| 6659        | 11(N, BR-1, RS-4, W-1) | PEORIA | 577          | 291       |

CONTRACT NO. 68185

ILLINOIS FED. AID PROJECT

| BY           |          | DATE    |         |
|--------------|----------|---------|---------|
| FINAL SURVEY | SURVEYED | PLOTTED | DATE    |
| NOTE BOOK    | TEMPLATE | AREAS   | CHECKED |
| NO.          |          |         |         |

| BY              |          | DATE    |         |
|-----------------|----------|---------|---------|
| ORIGINAL SURVEY | SURVEYED | PLOTTED | DATE    |
| NOTE BOOK       | TEMPLATE | AREAS   | CHECKED |
| NO.             |          |         |         |



design firm  
no. 184001036

**whks**  
engineers • planners • land surveyors

|                             |                   |         |
|-----------------------------|-------------------|---------|
| USER NAME = gjameson        | DESIGNED - JAC    | REVISED |
|                             | CHECKED - RKA/CWC | REVISED |
| PLOT SCALE = 20.0009' / IN. | DRAWN - GSJ       | REVISED |
| PLOT DATE = 8/14/2018       | CHECKED - CWC/RKA | REVISED |

**STATE OF ILLINOIS**  
**DEPARTMENT OF TRANSPORTATION**

**STAGE V CROSS SECTIONS - FARMINGTON ROAD**  
**FARMINGTON ROAD IMPROVEMENT**

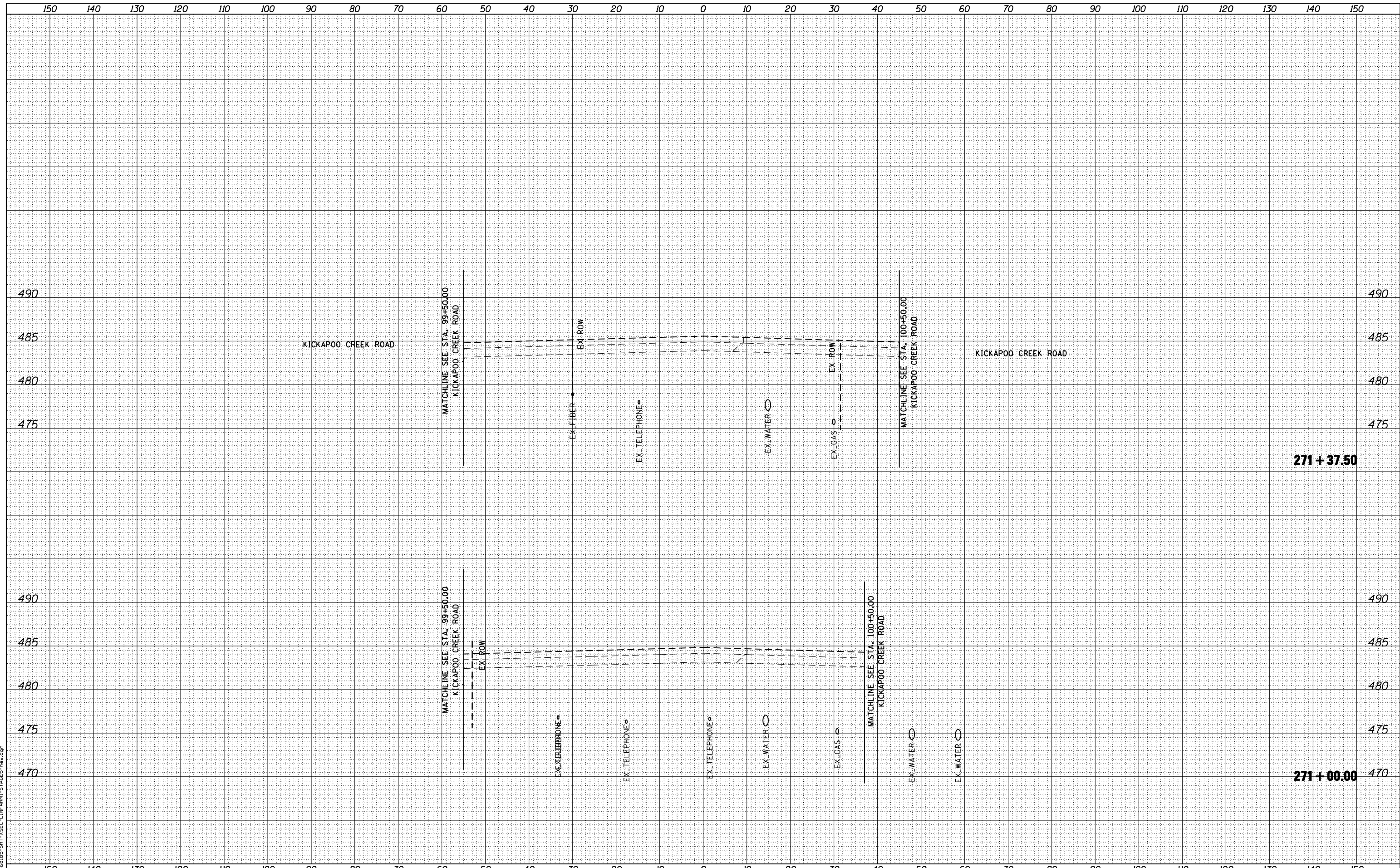
| F.A.U. RTE.        | SECTION             | COUNTY | TOTAL SHEETS | SHEET NO. |
|--------------------|---------------------|--------|--------------|-----------|
| 6659               | 11(N,BR-1,RS-4,W-1) | PEORIA | 577          | 292       |
| CONTRACT NO. 68185 |                     |        |              |           |

SCALE: SHEET NO. 6 OF 23 SHEETS STA. 271+50.00 TO STA. 272+27.34

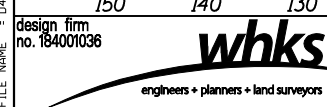
ILLINOIS FED. AID PROJECT

|    |      |
|----|------|
| BY | DATE |
|    |      |
|    |      |
|    |      |
|    |      |
|    |      |
|    |      |
|    |      |
|    |      |

|    |      |
|----|------|
| BY | DATE |
|    |      |
|    |      |
|    |      |
|    |      |
|    |      |
|    |      |
|    |      |
|    |      |



ORIGINAL SURVEY PLOTTED TEMPLATE AREAS CHECKED  
 NO. \_\_\_\_\_  
 FILE NAME = D:\68185-SHT-VSEC-LIN\FARM-STAIES\res.dgn



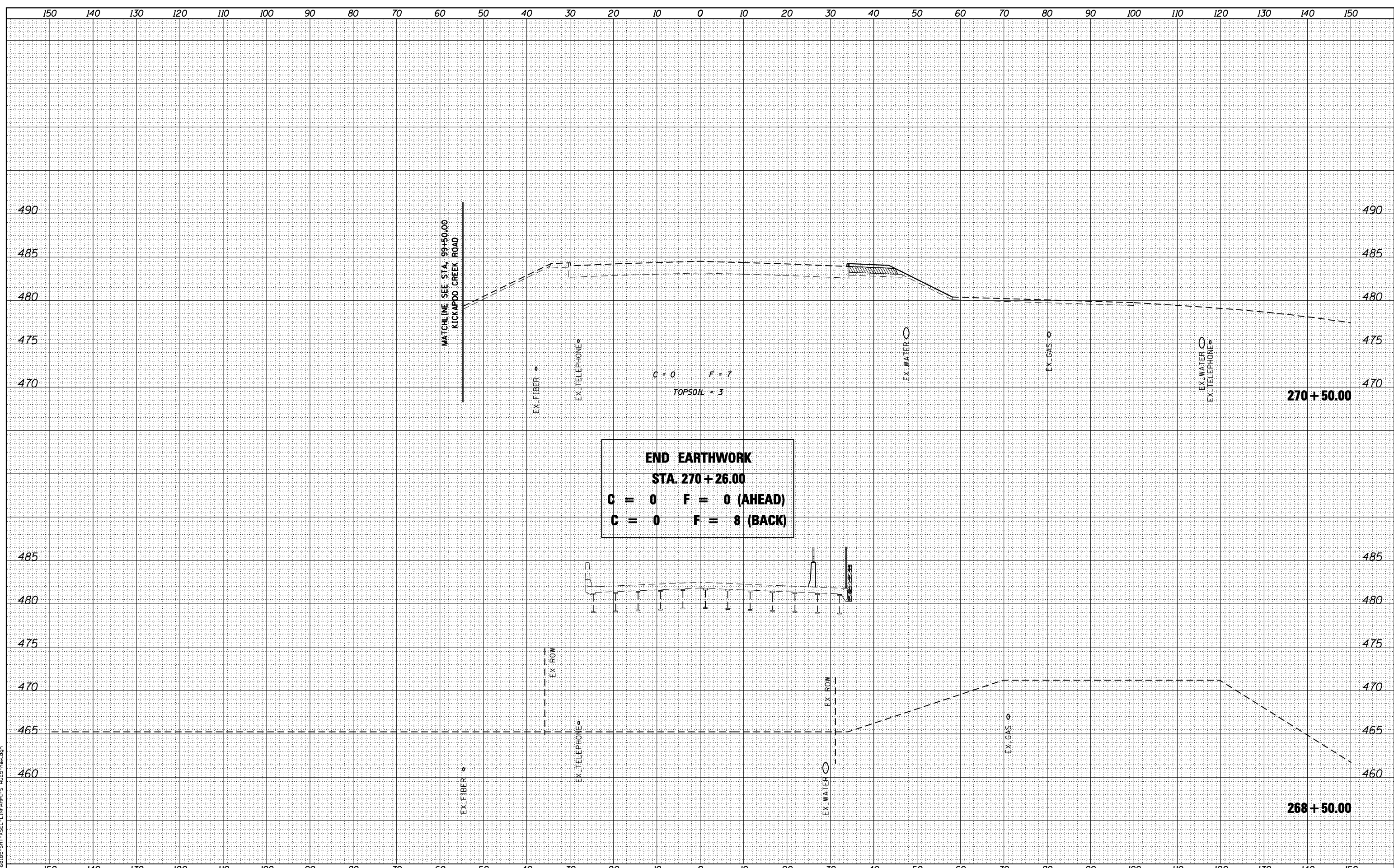
|                             |                   |         |
|-----------------------------|-------------------|---------|
| USER NAME = g.jameson       | DESIGNED - JAC    | REVISED |
| PLOT SCALE = 20.0000' / IN. | CHECKED - RKA/CWC | REVISED |
| PLOT DATE = 8/14/2018       | DRAWN - GSJ       | REVISED |
|                             | CHECKED - CWC/RKA | REVISED |

**STATE OF ILLINOIS  
DEPARTMENT OF TRANSPORTATION**

**STAGE V CROSS SECTIONS - FARMINGTON ROAD  
FARMINGTON ROAD IMPROVEMENT**

SCALE: SHEET NO. 7 OF 23 SHEETS STA. 271+00.00 TO STA. 271+37.50

|                    |                             |               |                           |               |
|--------------------|-----------------------------|---------------|---------------------------|---------------|
| F.A.U. RTE. 6659   | SECTION 11(N,BR-1,RS-4,W-1) | COUNTY PEORIA | TOTAL SHEETS 577          | SHEET NO. 293 |
| CONTRACT NO. 68185 |                             |               | ILLINOIS FED. AID PROJECT |               |



|    |      |
|----|------|
| BY | DATE |
|    |      |
|    |      |
|    |      |

|    |      |
|----|------|
| BY | DATE |
|    |      |
|    |      |
|    |      |

ORIGINAL SURVEY NO. \_\_\_\_\_  
 SURVEYED PLOTTED TEMPLATE AREAS CHECKED  
 DATE \_\_\_\_\_  
 BY \_\_\_\_\_  
 FINAL SURVEY NO. \_\_\_\_\_  
 SURVEYED PLOTTED TEMPLATE AREAS CHECKED  
 DATE \_\_\_\_\_  
 BY \_\_\_\_\_

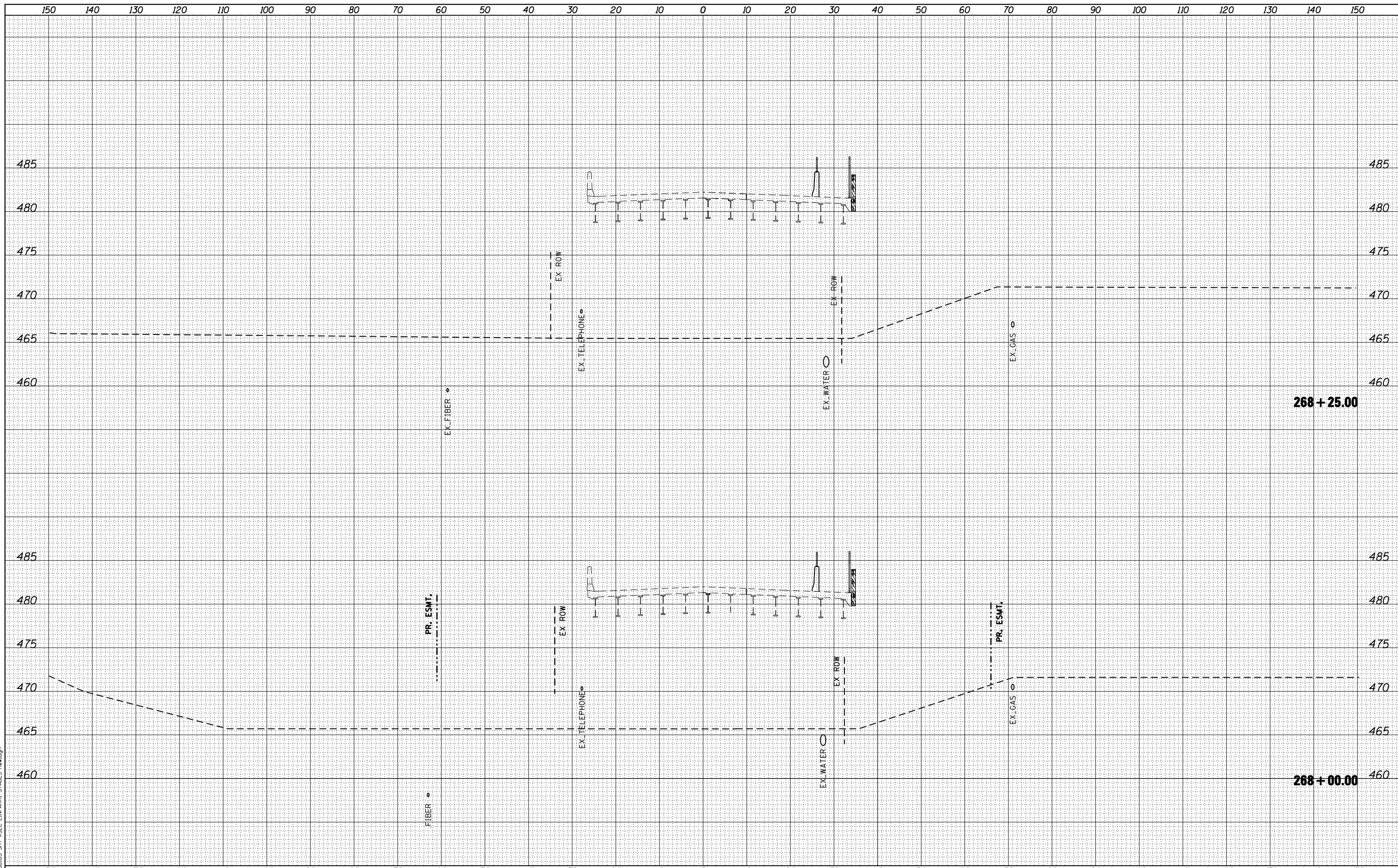
design firm  
**whks**  
 no. 184001036  
 engineers • planners • land surveyors

|                             |                   |         |
|-----------------------------|-------------------|---------|
| USER NAME = gjameson        | DESIGNED - JAC    | REVISED |
| PLOT SCALE = 20.0000' / IN. | CHECKED - RKA/CWC | REVISED |
| PLOT DATE = 8/14/2018       | DRAWN - GSJ       | REVISED |
|                             | CHECKED - CWC/RKA | REVISED |

**STATE OF ILLINOIS**  
**DEPARTMENT OF TRANSPORTATION**

**STAGE V CROSS SECTIONS - FARMINGTON ROAD**  
**FARMINGTON ROAD IMPROVEMENT**  
 SCALE: SHEET NO. 8 OF 23 SHEETS STA. 268+50.00 TO STA. 270+50.00

|                    |                                |               |                           |               |
|--------------------|--------------------------------|---------------|---------------------------|---------------|
| F.A.U. RTE. 6659   | SECTION 11(N, BR-1, RS-4, W-1) | COUNTY PEORIA | TOTAL SHEETS 577          | SHEET NO. 294 |
| CONTRACT NO. 68185 |                                |               | ILLINOIS FED. AID PROJECT |               |




|                     |  |
|---------------------|--|
| DATE                |  |
| BY                  |  |
| ORIGINAL SURVEY NO. |  |
| SURVEYED PLOTTED    |  |
| NOTE BOOK TEMPLATE  |  |
| AREAS CHECKED       |  |

|                     |  |
|---------------------|--|
| DATE                |  |
| BY                  |  |
| ORIGINAL SURVEY NO. |  |
| SURVEYED PLOTTED    |  |
| NOTE BOOK TEMPLATE  |  |
| AREAS CHECKED       |  |

FILE NAME = I:\68185-SHT\SEC-1\INF-ARM-STAGES\rev.dgn

design firm  
no. 184001036



USER NAME = gjameson  
 PLOT SCALE = 20.0009' / IN.  
 PLOT DATE = 8/14/2018

DESIGNED - JAC  
 CHECKED - RKA/CWC  
 DRAWN - GSJ  
 CHECKED - CWC/RKA

REVISED  
 REVISED  
 REVISED  
 REVISED

**STATE OF ILLINOIS  
 DEPARTMENT OF TRANSPORTATION**

**STAGE V CROSS SECTIONS - FARMINGTON ROAD  
 FARMINGTON ROAD IMPROVEMENT**

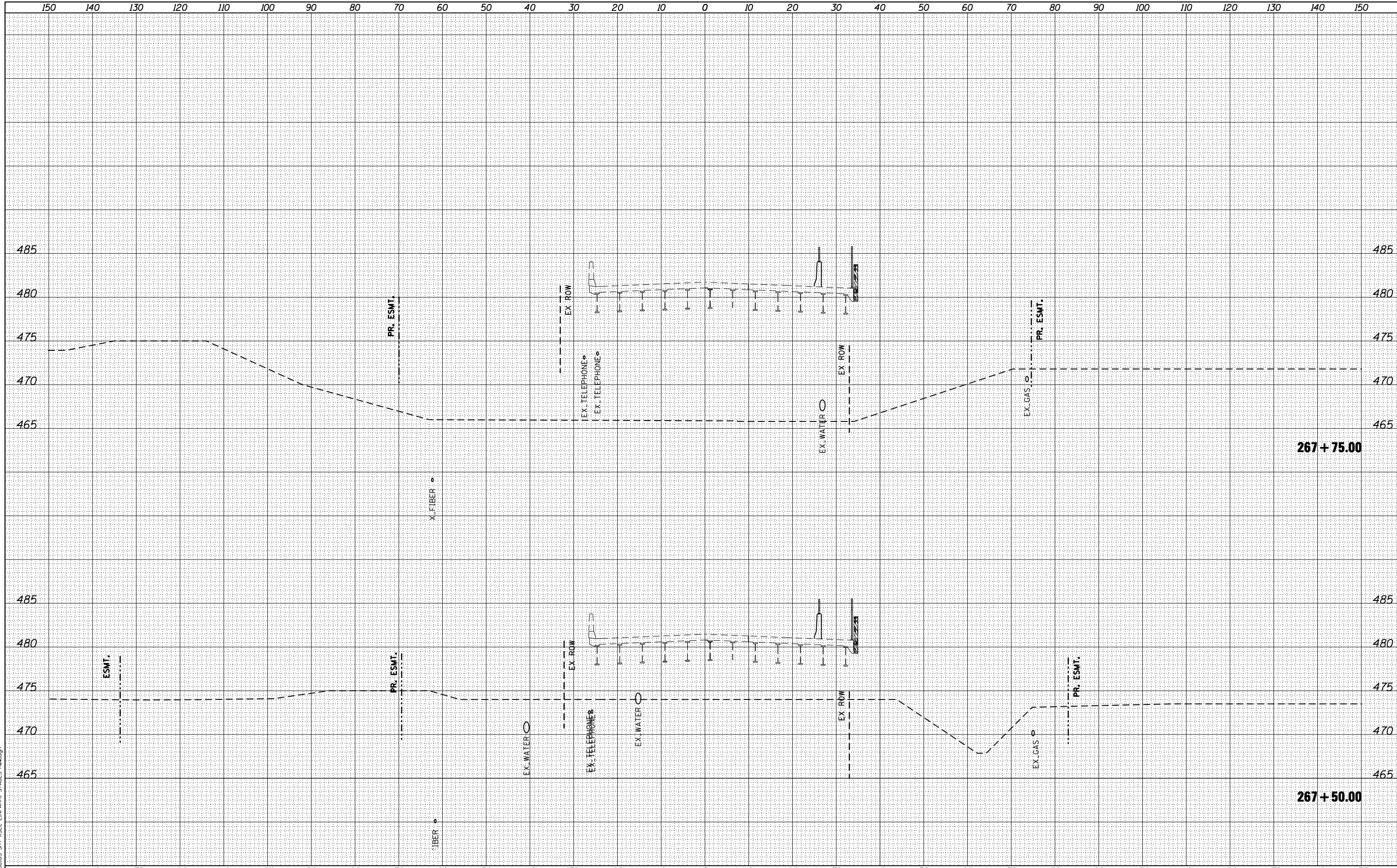
SCALE: SHEET NO. 9 OF 23 SHEETS STA. 268+00.00 TO STA. 268+25.00

| F.A.U. RTE.               | SECTION                | COUNTY | TOTAL SHEETS | SHEET NO.          |
|---------------------------|------------------------|--------|--------------|--------------------|
| 6659                      | 11(N, BR-1, RS-4, W-1) | PEORIA | 577          | 295                |
|                           |                        |        |              | CONTRACT NO. 68185 |
| ILLINOIS FED. AID PROJECT |                        |        |              |                    |

|              |          |    |      |
|--------------|----------|----|------|
| FINAL SURVEY | SURVEYED | BY | DATE |
| NOTE BOOK    | PLOTTED  |    |      |
| NO.          | TEMPLATE |    |      |
|              | AREAS    |    |      |
|              | CHECKED  |    |      |

|                 |          |    |      |
|-----------------|----------|----|------|
| ORIGINAL SURVEY | SURVEYED | BY | DATE |
| NOTE BOOK       | PLOTTED  |    |      |
| NO.             | TEMPLATE |    |      |
|                 | AREAS    |    |      |
|                 | CHECKED  |    |      |

FILE NAME = D:\68185-SHT-VSEC-LINFARM-STAIES-rev.dgn



design firm  
no. 184001036

**whks**  
engineers • planners • land surveyors

USER NAME = gjameson  
PLOT SCALE = 20.0000' / IN.  
PLOT DATE = 8/14/2018

|                   |         |
|-------------------|---------|
| DESIGNED - JAC    | REVISED |
| CHECKED - RKA/CWC | REVISED |
| DRAWN - GSJ       | REVISED |
| CHECKED - CWC/RKA | REVISED |

**STATE OF ILLINOIS**  
**DEPARTMENT OF TRANSPORTATION**

**STAGE V CROSS SECTIONS - FARMINGTON ROAD**  
**FARMINGTON ROAD IMPROVEMENT**

SCALE: SHEET NO. 10 OF 23 SHEETS STA. 267+50.00 TO STA. 267+75.00

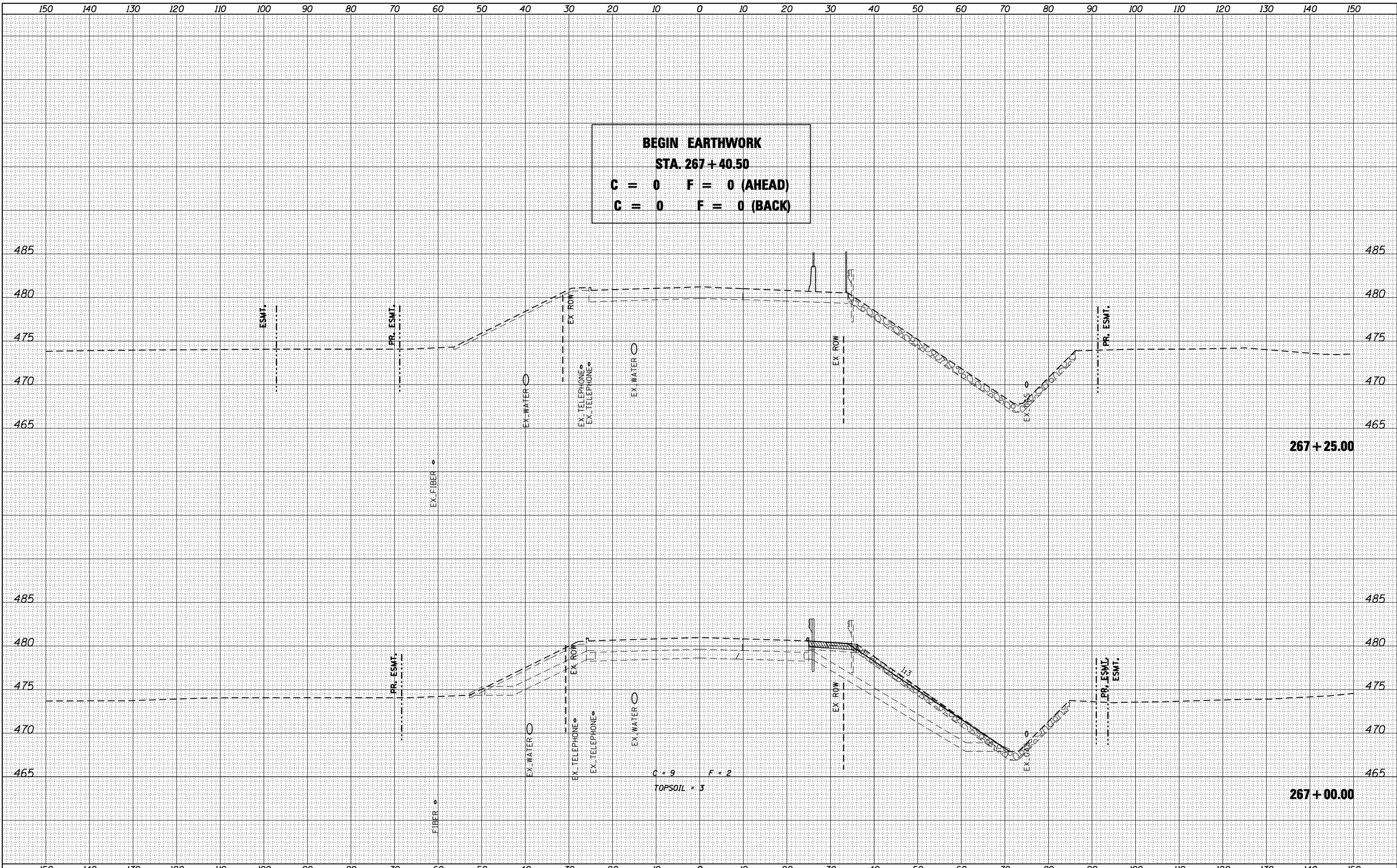
| F.A.U. RTE. | SECTION                | COUNTY | TOTAL SHEETS       | SHEET NO. |
|-------------|------------------------|--------|--------------------|-----------|
| 6659        | 11(N, BR-1, RS-4, W-1) | PEORIA | 577                | 296       |
|             |                        |        | CONTRACT NO. 68185 |           |

ILLINOIS FED. AID PROJECT



|               |      |
|---------------|------|
| BY            | DATE |
| SURVEYED      |      |
| PLOTTED       |      |
| TEMPLATE      |      |
| AREAS CHECKED |      |

|                 |      |
|-----------------|------|
| ORIGINAL SURVEY | DATE |
| NOTE BOOK       |      |
| AREAS CHECKED   |      |



**BEGIN EARTHWORK**  
**STA. 267 + 40.50**  
**C = 0    F = 0 (AHEAD)**  
**C = 0    F = 0 (BACK)**

design firm  
no. 184001036

**whks**  
engineers • planners • land surveyors

|                             |                   |         |
|-----------------------------|-------------------|---------|
| USER NAME = gjameson        | DESIGNED - JAC    | REVISED |
| PLOT SCALE = 20.0000' / IN. | CHECKED - RKA/CWC | REVISED |
| PLOT DATE = 8/14/2018       | DRAWN - GSJ       | REVISED |
|                             | CHECKED - CWC/RKA | REVISED |

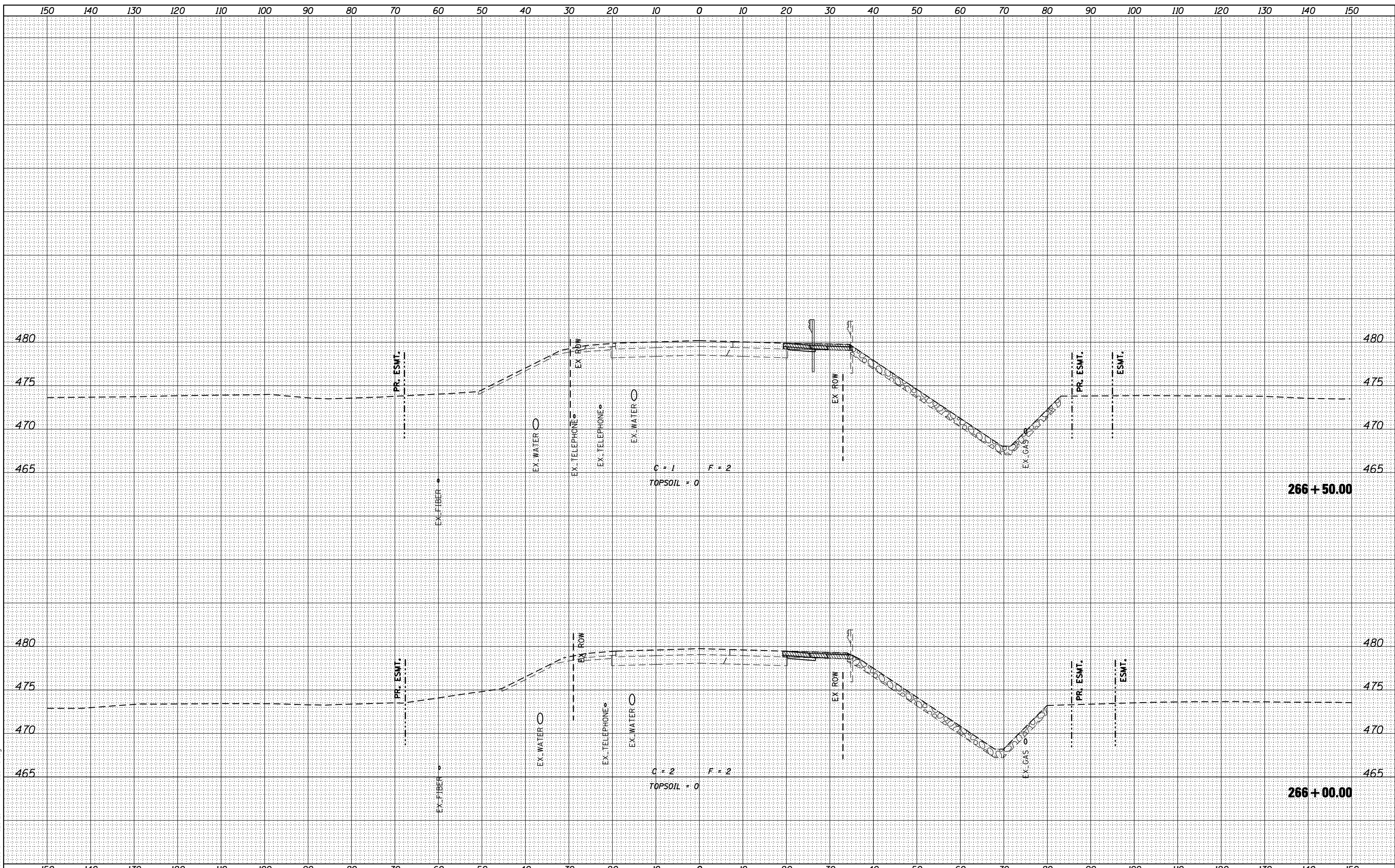
STATE OF ILLINOIS  
DEPARTMENT OF TRANSPORTATION

**STAGE V CROSS SECTIONS - FARMINGTON ROAD**  
**FARMINGTON ROAD IMPROVEMENT**

SCALE: SHEET NO. 11 OF 23 SHEETS STA. 267+00.00 TO STA. 267+25.00

| F.A.U. RTE. | SECTION                | COUNTY | TOTAL SHEETS | SHEET NO.          |
|-------------|------------------------|--------|--------------|--------------------|
| 6659        | 11(N, BR-1, RS-4, W-1) | PEORIA | 577          | 297                |
|             |                        |        |              | CONTRACT NO. 68185 |

ILLINOIS FED. AID PROJECT



|          |      |
|----------|------|
| BY       | DATE |
| SURVEYED |      |
| PLOTTED  |      |
| TEMPLATE |      |
| AREAS    |      |
| CHECKED  |      |
| NO.      |      |

|          |      |
|----------|------|
| BY       | DATE |
| SURVEYED |      |
| PLOTTED  |      |
| TEMPLATE |      |
| AREAS    |      |
| CHECKED  |      |
| NO.      |      |

FILE NAME = D:\68185-SHT-1\SEC-1\INF-ARM-STAIES-1\row.dgn

design firm  
no. 184001036



|                             |                   |         |
|-----------------------------|-------------------|---------|
| USER NAME = gjameson        | DESIGNED - JAC    | REVISED |
|                             | CHECKED - RKA/CWC | REVISED |
| PLOT SCALE = 20.0000' / IN. | DRAWN - GSJ       | REVISED |
| PLOT DATE = 8/14/2018       | CHECKED - CWC/RKA | REVISED |

STATE OF ILLINOIS  
DEPARTMENT OF TRANSPORTATION

STAGE V CROSS SECTIONS - FARMINGTON ROAD  
FARMINGTON ROAD IMPROVEMENT

SCALE: SHEET NO. 12 OF 23 SHEETS STA. 266+00.00 TO STA. 266+50.00

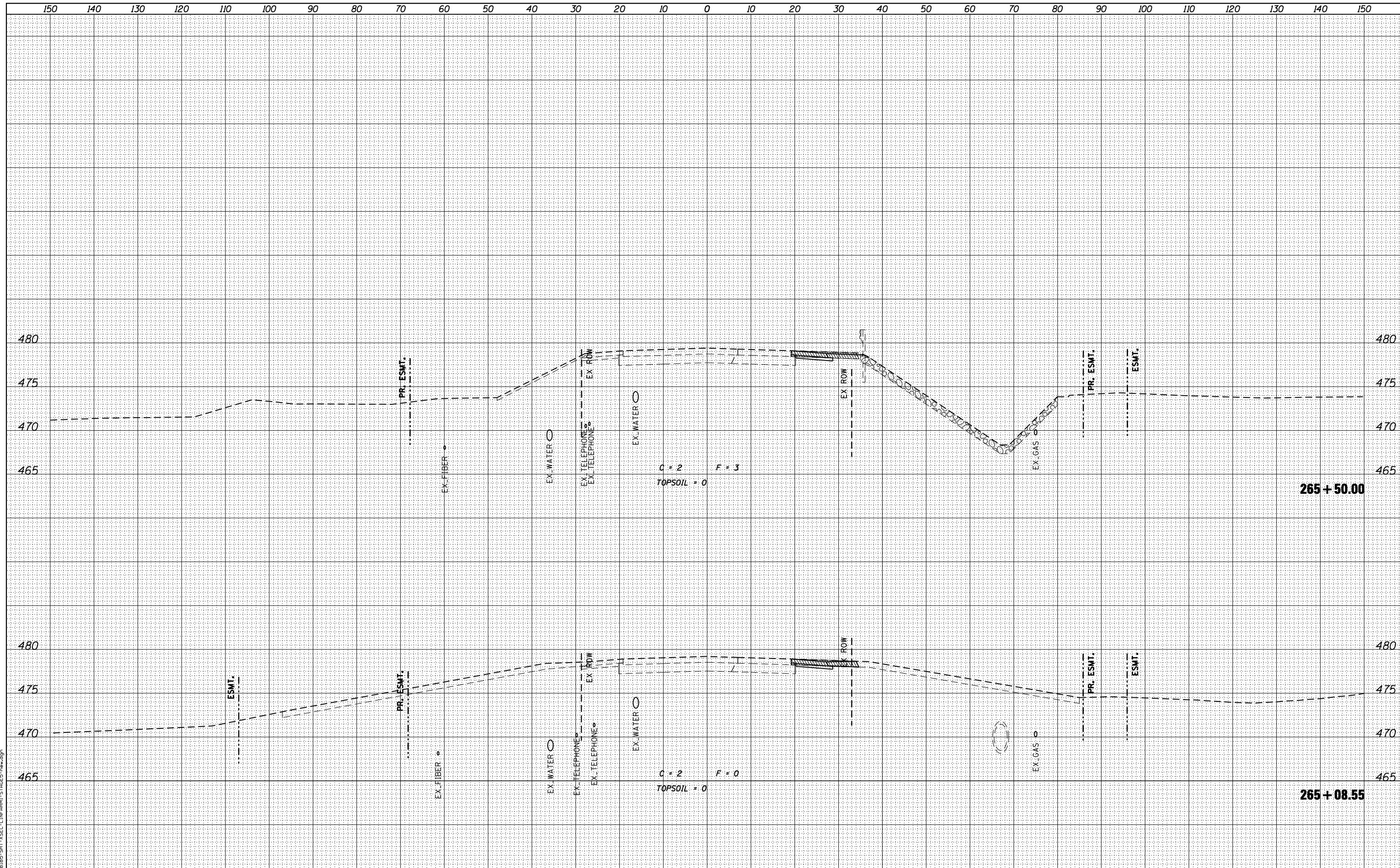
|             |                        |        |              |                    |
|-------------|------------------------|--------|--------------|--------------------|
| F.A.U. RTE. | SECTION                | COUNTY | TOTAL SHEETS | SHEET NO.          |
| 6659        | 11(N, BR-1, RS-4, W-1) | PEORIA | 577          | 298                |
|             |                        |        |              | CONTRACT NO. 68185 |

ILLINOIS FED. AID PROJECT

|                  |                                |    |      |
|------------------|--------------------------------|----|------|
| FINAL SURVEY NO. | SURVEYED PLOTTED AREAS CHECKED | BY | DATE |
| NOTE BOOK NO.    | TEMPLATE AREAS CHECKED         |    |      |

|                     |                                |    |      |
|---------------------|--------------------------------|----|------|
| ORIGINAL SURVEY NO. | SURVEYED PLOTTED AREAS CHECKED | BY | DATE |
|                     |                                |    |      |

FILE NAME = D:\68185-SHT-VSEC-LINFARM-STAGE5.dgn



design firm  
no. 184001036  
**whks**  
engineers • planners • land surveyors

|                             |                   |         |
|-----------------------------|-------------------|---------|
| USER NAME = g.jameson       | DESIGNED - JAC    | REVISED |
|                             | CHECKED - RKA/CWC | REVISED |
| PLOT SCALE = 20.0000' / IN. | DRAWN - GSJ       | REVISED |
| PLOT DATE = 8/14/2018       | CHECKED - CWC/RKA | REVISED |

**STATE OF ILLINOIS  
DEPARTMENT OF TRANSPORTATION**

**STAGE V CROSS SECTIONS - FARMINGTON ROAD  
FARMINGTON ROAD IMPROVEMENT**

SCALE: SHEET NO. 13 OF 23 SHEETS STA. 265+08.55 TO STA. 265+50.00

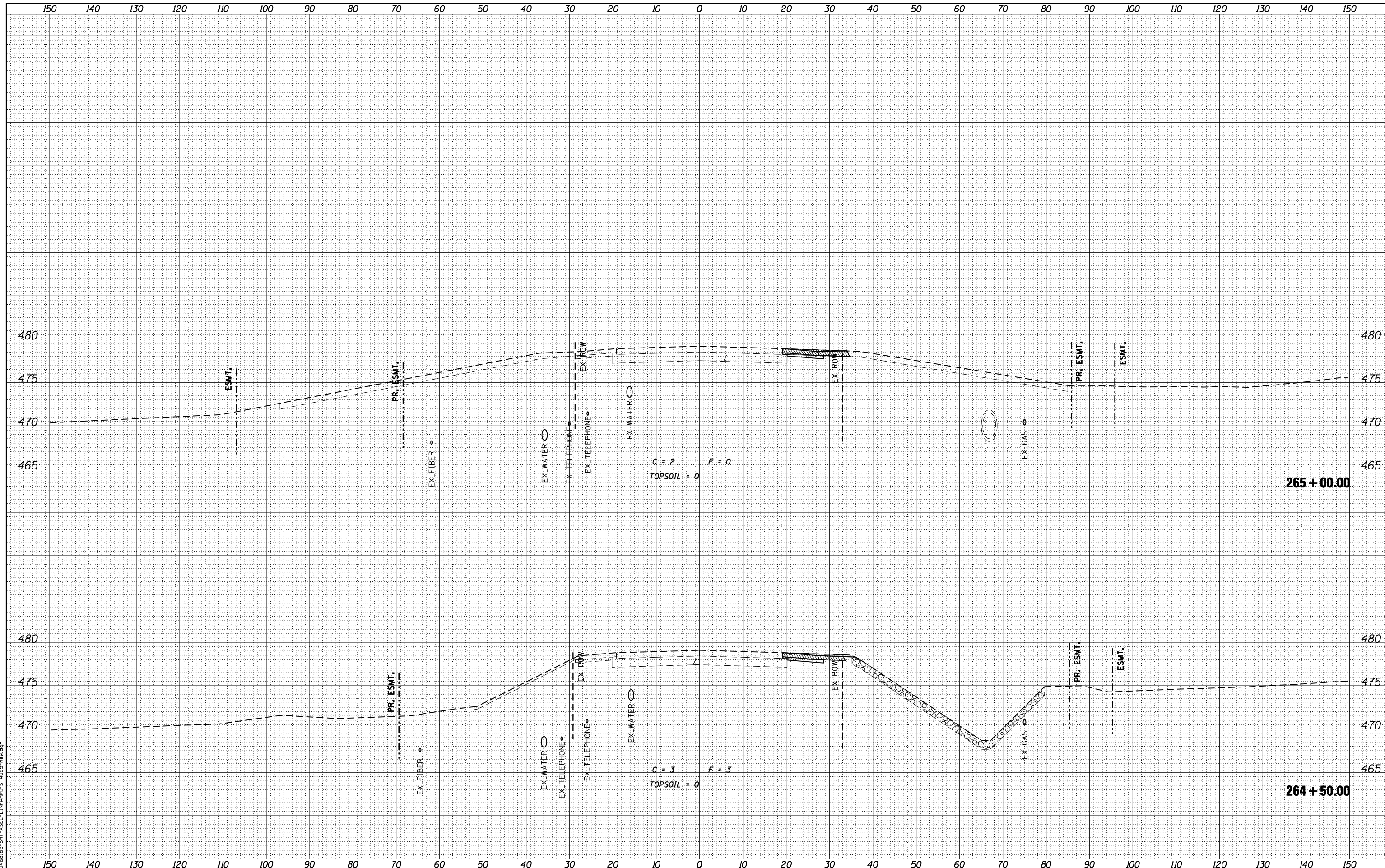
| F.A.U. RTE. | SECTION                | COUNTY | TOTAL SHEETS | SHEET NO.          |
|-------------|------------------------|--------|--------------|--------------------|
| 6659        | 11(N, BR-1, RS-4, W-1) | PEORIA | 577          | 299                |
|             |                        |        |              | CONTRACT NO. 68185 |

ILLINOIS FED. AID PROJECT

|    |      |
|----|------|
| BY | DATE |
|    |      |
|    |      |
|    |      |
|    |      |
|    |      |
|    |      |
|    |      |
|    |      |
|    |      |

|    |      |
|----|------|
| BY | DATE |
|    |      |
|    |      |
|    |      |
|    |      |
|    |      |
|    |      |
|    |      |
|    |      |
|    |      |

FINAL SURVEY SURVEYED PLOTTED TEMPLATE AREAS CHECKED  
 ORIGINAL SURVEY SURVEYED PLOTTED TEMPLATE AREAS CHECKED  
 FILE NAME = I:\68185-SHT-VSEC-LINFARM-STAGE5-cross.dgn



design firm  
 no. 184001036  
**whks**  
 engineers • planners • land surveyors

|                             |                   |         |
|-----------------------------|-------------------|---------|
| USER NAME = gjameson        | DESIGNED - JAC    | REVISED |
|                             | CHECKED - RKA/CWC | REVISED |
| PLOT SCALE = 20.0000' / IN. | DRAWN - GSJ       | REVISED |
| PLOT DATE = 8/14/2018       | CHECKED - CWC/RKA | REVISED |

**STATE OF ILLINOIS  
 DEPARTMENT OF TRANSPORTATION**

**STAGE V CROSS SECTIONS - FARMINGTON ROAD  
 FARMINGTON ROAD IMPROVEMENT**

SCALE: SHEET NO. 14 OF 23 SHEETS STA. 264+50.00 TO STA. 265+00.00

| F.A.U. RTE.               | SECTION                | COUNTY | TOTAL SHEETS | SHEET NO. |
|---------------------------|------------------------|--------|--------------|-----------|
| 6659                      | 11(N, BR-1, RS-4, W-1) | PEORIA | 577          | 300       |
| CONTRACT NO. 68185        |                        |        |              |           |
| ILLINOIS FED. AID PROJECT |                        |        |              |           |