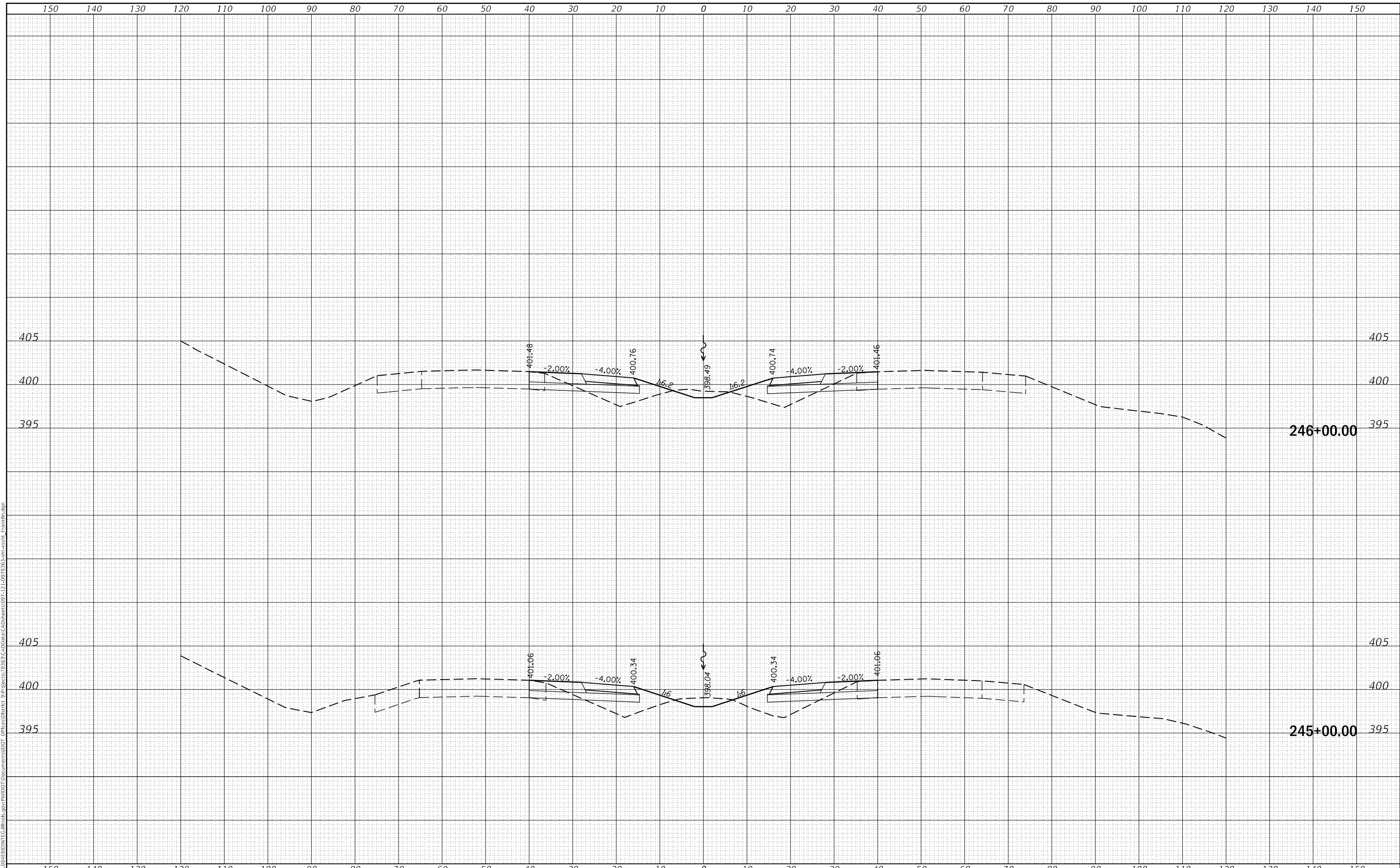


FINAL SURVEY NO.	SURVEYED	DATE
NOTE BOOK	PLOTTED	
	TEMPLATE	
	AREAS CHECKED	

ORIGINAL SURVEY NO.	SURVEYED	DATE
NOTE BOOK	PLOTTED	
	TEMPLATE	
	AREAS CHECKED	

MODEL: Defaul
 FILE NAME: D:\ILLINOIS\BID\NTC\Illinois\pwp\DOT\Documents\DOT\Office\District 9\Projects\8363\CAD\Drawings\97-21-297836-5-h-crossh-franklin.dgn



USER NAME = knopen	DESIGNED -	REVISED -
	DRAWN -	REVISED -
PLOT SCALE = 20.0000' / in.	CHECKED -	REVISED -
PLOT DATE = 8/16/2018	DATE -	REVISED -

**STATE OF ILLINOIS
DEPARTMENT OF TRANSPORTATION**

CROSS SECTIONS

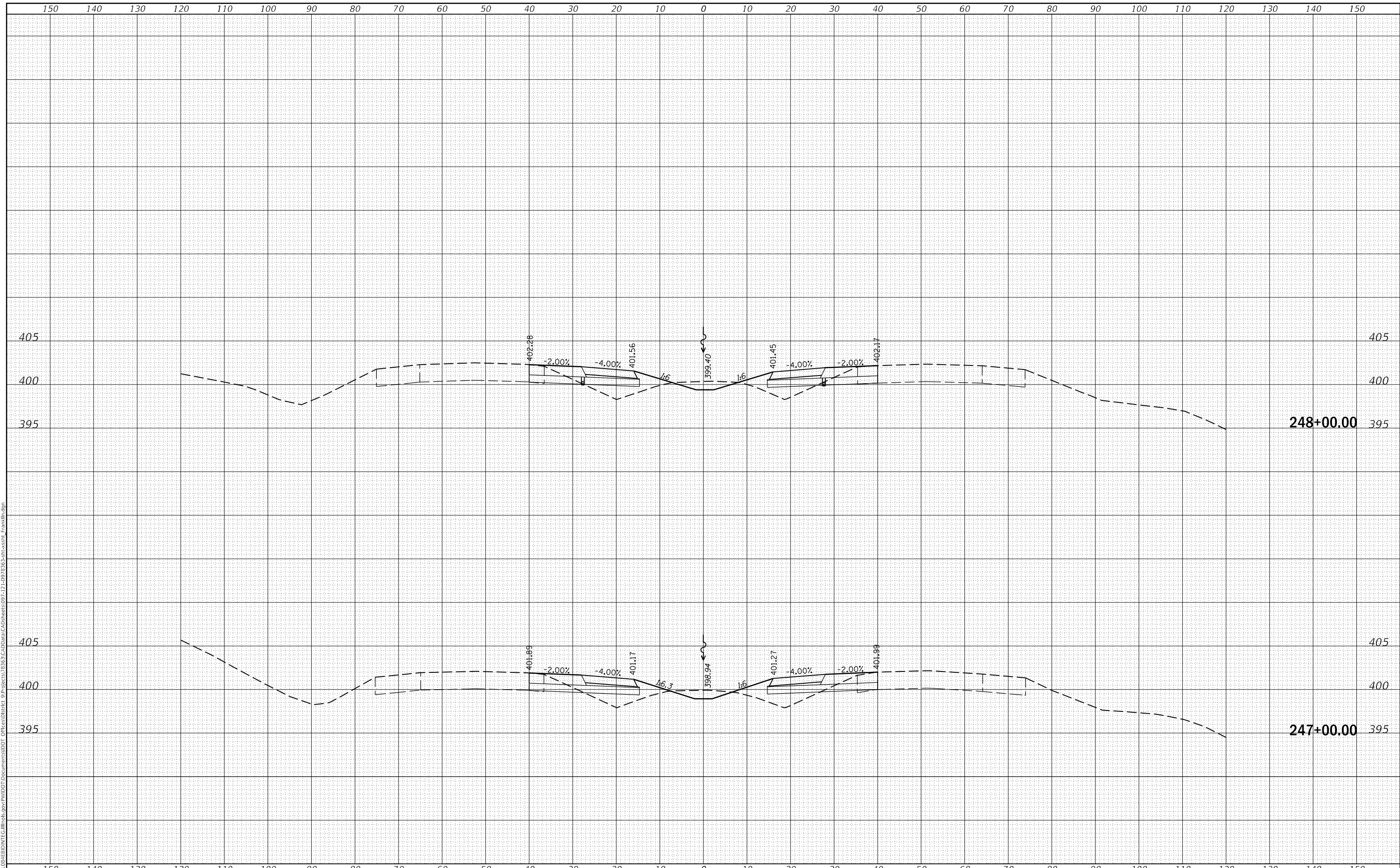
SCALE: SHEET OF SHEETS STA. 245+00.00 TO STA. 246+00.00

F.A.I. RTE.	SECTION	COUNTY	TOTAL SHEETS	SHEET NO.
57	(X1-4)R-2:(28-5-1,28-5)R-1	FRANKLIN	191	101
CONTRACT NO. 78363				
ILLINOIS FED. AID PROJECT				

FINAL SURVEY NO.	SURVEYED	DATE
NOTE BOOK	PLOTTED	
	TEMPLATE	
	AREAS CHECKED	

ORIGINAL SURVEY NO.	SURVEYED	DATE
NOTE BOOK	PLOTTED	
	TEMPLATE	
	AREAS CHECKED	

MODEL: Defaul
 FILE NAME: D:\ILLINOIS\BID\NTE\Illinois\pwp\DOT\Documents\DOT\Office\District 9\Projects\78363\CadData\CAD\Drawings\07-21-09\78363-sh-cs-sha-franklin.dgn



USER NAME = knopen	DESIGNED -	REVISED -
	DRAWN -	REVISED -
PLOT SCALE = 20.0000' / in.	CHECKED -	REVISED -
PLOT DATE = 8/16/2018	DATE -	REVISED -

**STATE OF ILLINOIS
DEPARTMENT OF TRANSPORTATION**

CROSS SECTIONS

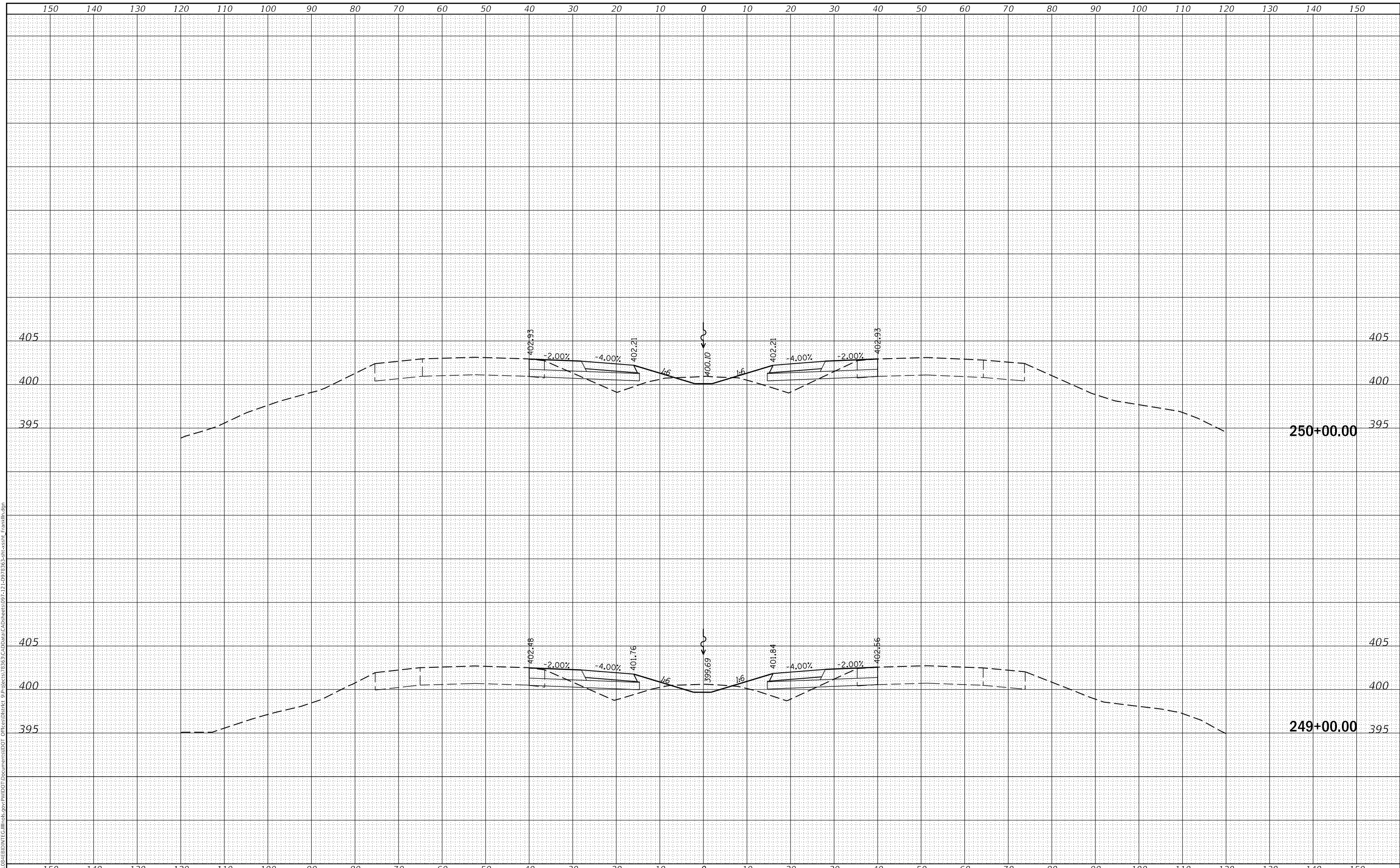
SCALE: SHEET OF SHEETS STA. 247+00.00 TO STA. 248+00.00

F.A.I. RTE.	SECTION	COUNTY	TOTAL SHEETS	SHEET NO.
57	(X1-4)R-2:(28-5-1,28-5)R-1	FRANKLIN	191	102
CONTRACT NO. 78363				
ILLINOIS FED. AID PROJECT				

FINAL SURVEY NO.	SURVEYED	DATE
NOTE BOOK	PLOTTED	
	TEMPLATE	
	AREAS CHECKED	

ORIGINAL SURVEY NO.	SURVEYED	DATE
NOTE BOOK	PLOTTED	
	TEMPLATE	
	AREAS CHECKED	

MODEL: Defaul
 FILE NAME: D:\ILLINOIS\BID\NTE\Illinois\pwp\DOT Documents\DOT Office\District 9\Projects\78363\CAD\Drawn\CAD\Drawn\07-21-09\78363-sh-cs-sh-fk.mxd



USER NAME = knopen	DESIGNED -	REVISED -
	DRAWN -	REVISED -
PLOT SCALE = 20.0000' / in.	CHECKED -	REVISED -
PLOT DATE = 8/16/2018	DATE -	REVISED -

**STATE OF ILLINOIS
 DEPARTMENT OF TRANSPORTATION**

CROSS SECTIONS

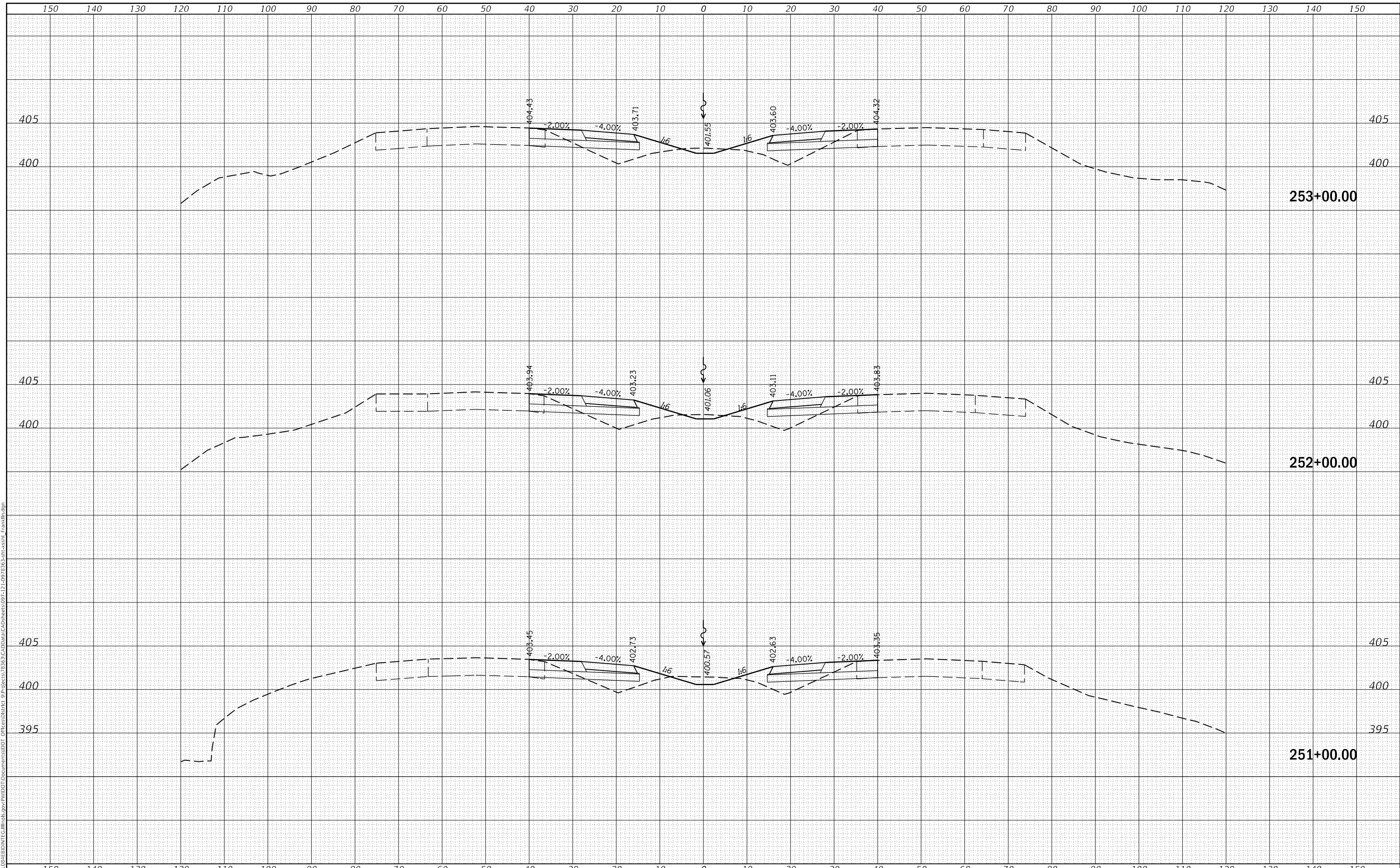
SCALE: SHEET OF SHEETS STA. 249+00.00 TO STA. 250+00.00

F.A.I. RTE.	SECTION	COUNTY	TOTAL SHEETS	SHEET NO.
57	(X1-4)R-2;(28-5-1,28-5)R-1	FRANKLIN	191	103
CONTRACT NO. 78363				
ILLINOIS FED. AID PROJECT				

FINAL SURVEY NO.	SURVEYED	DATE
NOTE BOOK	PLOTTED	BY
AREAS CHECKED	TEMPLATE	
	AREAS CHECKED	

ORIGINAL SURVEY NO.	SURVEYED	DATE
NOTE BOOK	PLOTTED	BY
AREAS CHECKED	TEMPLATE	
	AREAS CHECKED	

MODEL: Defaul
 FILE NAME: \\paul08\EBID\NTC\Illinois\pwp\DOT\Documents\DOT\Office\District 9\Projects\78363\CadData\CAD\Drawings\97-721\978363-sh-crossh-franklin.dgn



USER NAME = knopen	DESIGNED -	REVISED -
	DRAWN -	REVISED -
PLOT SCALE = 20.0000' / in.	CHECKED -	REVISED -
PLOT DATE = 8/16/2018	DATE -	REVISED -

**STATE OF ILLINOIS
 DEPARTMENT OF TRANSPORTATION**

CROSS SECTIONS

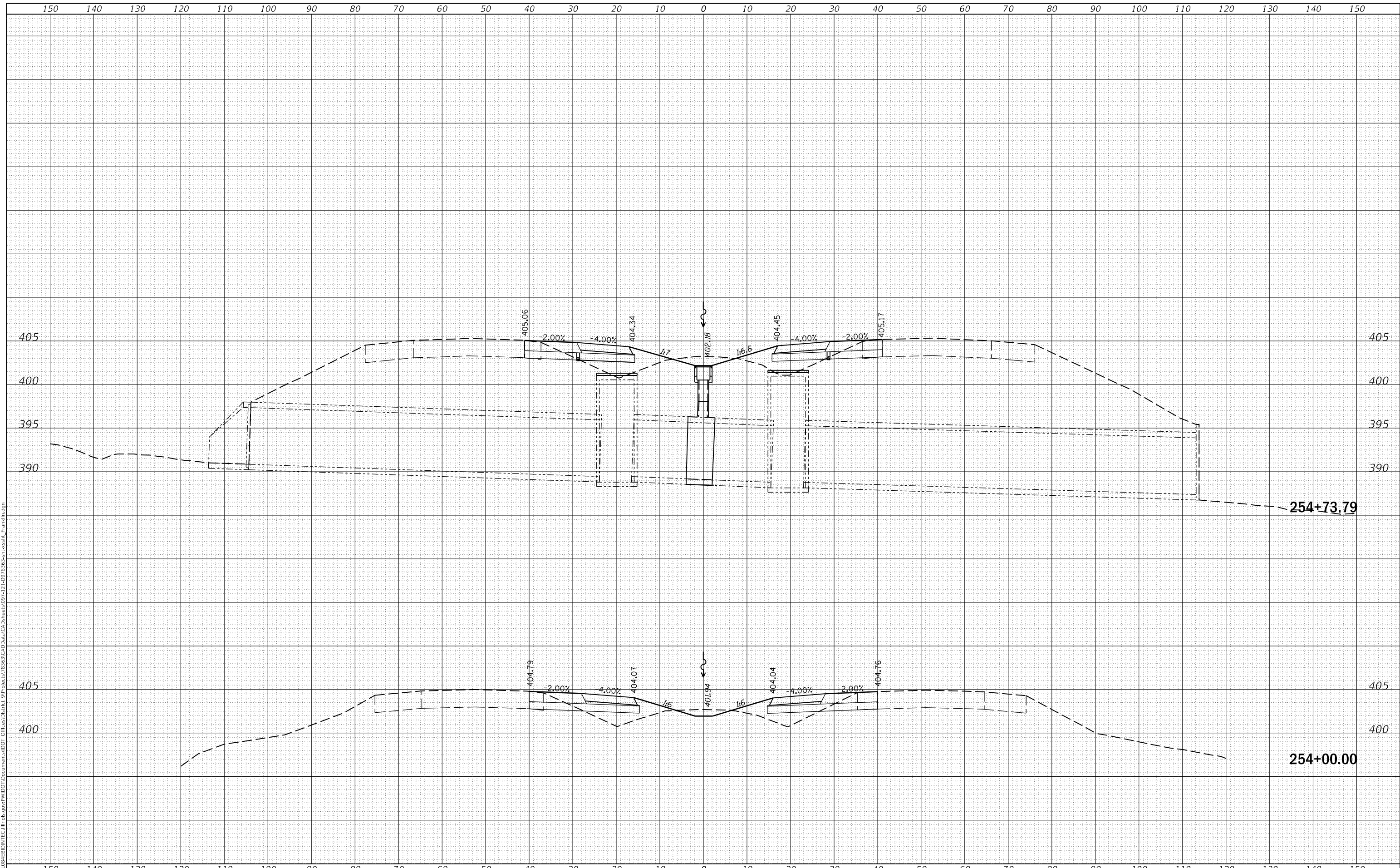
SCALE: SHEET OF SHEETS STA. 251+00.00 TO STA. 253+00.00

F.A.I. RTE.	SECTION	COUNTY	TOTAL SHEETS	SHEET NO.
57	(X1-4)R-2:(28-5-1,28-5)R-1	FRANKLIN	191	104
CONTRACT NO. 78363				
		ILLINOIS	FED. AID PROJECT	

FINAL SURVEY NO.	SURVEYED	DATE
NOTE BOOK	PLOTTED	
AREAS CHECKED	TEMPLATE	
	AREAS CHECKED	

ORIGINAL SURVEY NO.	SURVEYED	DATE
NOTE BOOK	PLOTTED	
AREAS CHECKED	TEMPLATE	
	AREAS CHECKED	

MODEL: Defaul
 FILE NAME: D:\ILLINOIS\BID\NTE\Illinois\pwp\DOT\Documents\DOT Office\District 9\Projects\78363\CAD\Drawings\97-21-297836-5-hw-ss-ha-franklin.dgn



USER NAME = knopen	DESIGNED -	REVISED -
	DRAWN -	REVISED -
PLOT SCALE = 20.0000' / in.	CHECKED -	REVISED -
PLOT DATE = 8/16/2018	DATE -	REVISED -

**STATE OF ILLINOIS
 DEPARTMENT OF TRANSPORTATION**

CROSS SECTIONS

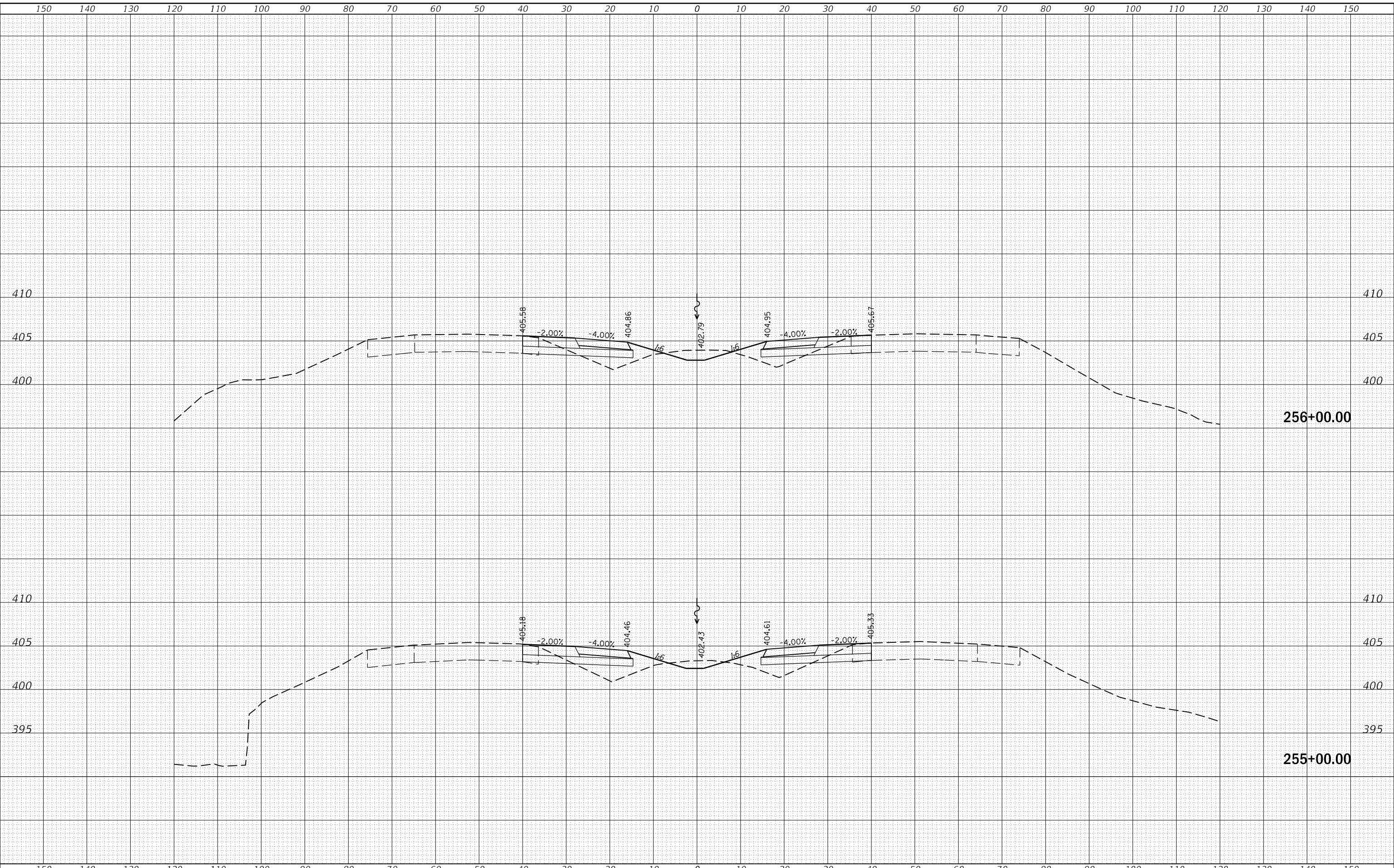
SCALE: SHEET OF SHEETS STA. 254+00.00 TO STA. 254+73.79

F.A.I. RTE.	SECTION	COUNTY	TOTAL SHEETS	SHEET NO.
57	(X1-4)R-2:(28-5-1,28-5)R-1	FRANKLIN	191	105
CONTRACT NO. 78363				
ILLINOIS FED. AID PROJECT				

FINAL SURVEY NO.	SURVEYED	DATE
NOTE BOOK	PLOTTED	
AREAS CHECKED	TEMPLATE	
	AREAS CHECKED	

ORIGINAL SURVEY NO.	SURVEYED	DATE
NOTE BOOK	PLOTTED	
AREAS CHECKED	TEMPLATE	
	AREAS CHECKED	

MODEL: Defaul
 FILE NAME: \\s:\illinois\BID\NTC\Illinois\pwp\DOT\Documents\DOT\Office\District 9\Projects\8363\CadData\CAD\Sheets\07-21-09\7836-5h-sec5h - Franklin.dgn



USER NAME = knopen	DESIGNED -	REVISED -
	DRAWN -	REVISED -
PLOT SCALE = 20.0000' / in.	CHECKED -	REVISED -
PLOT DATE = 8/16/2018	DATE -	REVISED -

**STATE OF ILLINOIS
 DEPARTMENT OF TRANSPORTATION**

CROSS SECTIONS

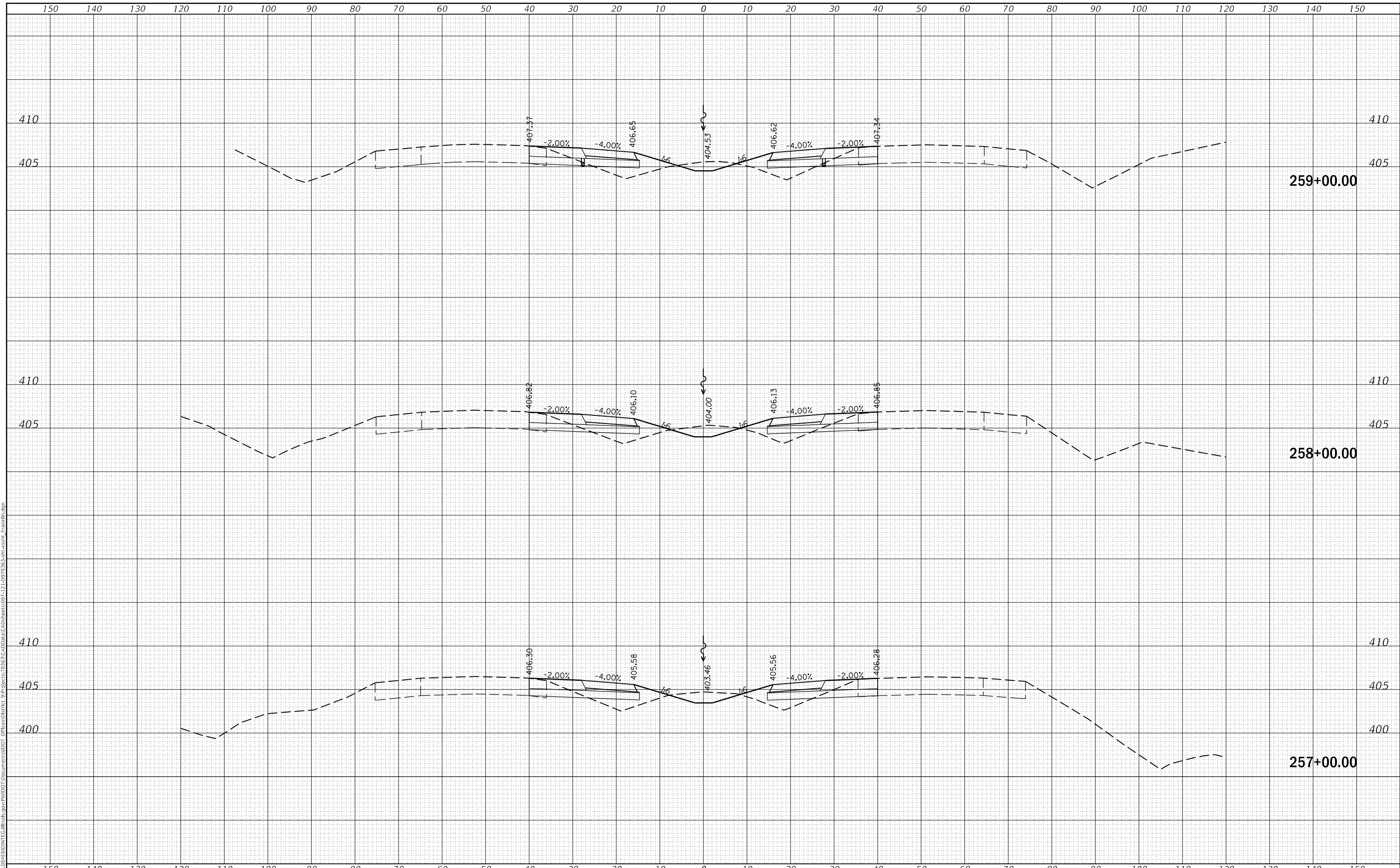
SCALE: SHEET OF SHEETS STA. 255+00.00 TO STA. 256+00.00

F.A.I. RTE.	SECTION	COUNTY	TOTAL SHEETS	SHEET NO.
57	(X1-4)R-2:(28-5-1,28-5)R-1	FRANKLIN	191	106
				CONTRACT NO. 78363
				ILLINOIS FED. AID PROJECT

FINAL SURVEY NO.	SURVEYED	DATE
NOTE BOOK	PLOTTED	
	TEMPLATE	
	AREAS CHECKED	

ORIGINAL SURVEY NO.	SURVEYED	DATE
NOTE BOOK	PLOTTED	
	TEMPLATE	
	AREAS CHECKED	

MODEL: Defaulr
 FILE NAME: D:\ILLINOIS\EBID\NTC\Illinois\pwp\WIDOT\Documents\DOT Offices\District 9\Projects\8363\CAD\Drawings\07-21-09\7836-5-h-crossh-franklin.dgn



USER NAME = knopen	DESIGNED -	REVISED -
	DRAWN -	REVISED -
PLOT SCALE = 20.0000' / in.	CHECKED -	REVISED -
PLOT DATE = 8/16/2018	DATE -	REVISED -

**STATE OF ILLINOIS
DEPARTMENT OF TRANSPORTATION**

CROSS SECTIONS


SCALE: SHEET OF SHEETS STA. 257+00.00 TO STA. 259+00.00

F.A.I. RTE.	SECTION	COUNTY	TOTAL SHEETS	SHEET NO.
57	(X1-4)R-2:(28-5-1,28-5)R-1	FRANKLIN	191	107
				CONTRACT NO. 78363
				ILLINOIS FED. AID PROJECT

DATE	
BY	
SURVEYED	
PLOTTED	
TEMPLATE	
AREAS CHECKED	
FINAL SURVEY	
NOTE BOOK	
NO.	

DATE	
BY	
SURVEYED	
PLOTTED	
TEMPLATE	
AREAS CHECKED	
ORIGINAL SURVEY	
NOTE BOOK	
NO.	

MODEL: Defaul
 FILE NAME: D:\ILLINOIS\EBID\NTC\Illinois\pwp\DOT\Documents\DOT\Office\District 9\Projects\8363\CAD\Drawings\07-21-07\8363-1h-crossh Franklin.dgn



USER NAME = knopen	DESIGNED -	REVISED -
	DRAWN -	REVISED -
PLOT SCALE = 20.0000' / in.	CHECKED -	REVISED -
PLOT DATE = 8/16/2018	DATE -	REVISED -

**STATE OF ILLINOIS
 DEPARTMENT OF TRANSPORTATION**

CROSS SECTIONS

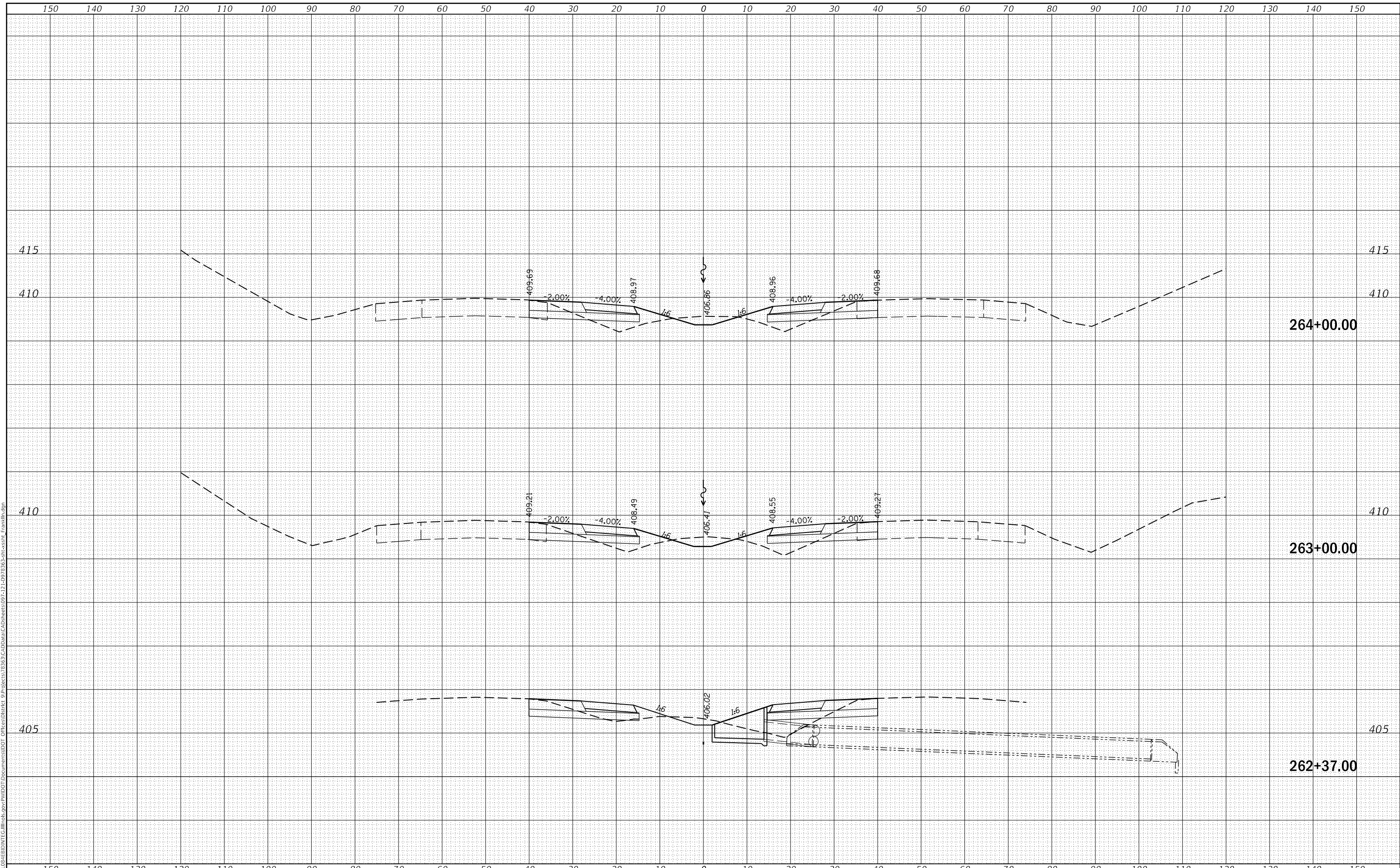
SCALE: SHEET OF SHEETS STA. 260+00.00 TO STA. 262+00.00

F.A.I. RTE.	SECTION	COUNTY	TOTAL SHEETS	SHEET NO.
57	(X1-4)R-2:(28-5-1,28-5)R-1	FRANKLIN	191	108
CONTRACT NO. 78363				
ILLINOIS		FED. AID PROJECT		

FINAL SURVEY NO.	SURVEYED	DATE
NOTE BOOK	PLOTTED	BY
AREAS CHECKED	TEMPLATE	
	AREAS	

ORIGINAL SURVEY NO.	SURVEYED	DATE
NOTE BOOK	PLOTTED	BY
AREAS CHECKED	TEMPLATE	
	AREAS	

MODEL: Defaul
FILE NAME: D:\ILLINOIS\EBID\NTC\Illinois\pwp\DOT\Documents\DOT\Office\District 9\Projects\8363\CAD\Drawings\07-21-09\8363-sh-cs-sh-fk.mxd



USER NAME = knopen	DESIGNED -	REVISED -
	DRAWN -	REVISED -
PLOT SCALE = 20.0000 ' / in.	CHECKED -	REVISED -
PLOT DATE = 8/16/2018	DATE -	REVISED -

**STATE OF ILLINOIS
DEPARTMENT OF TRANSPORTATION**

CROSS SECTIONS

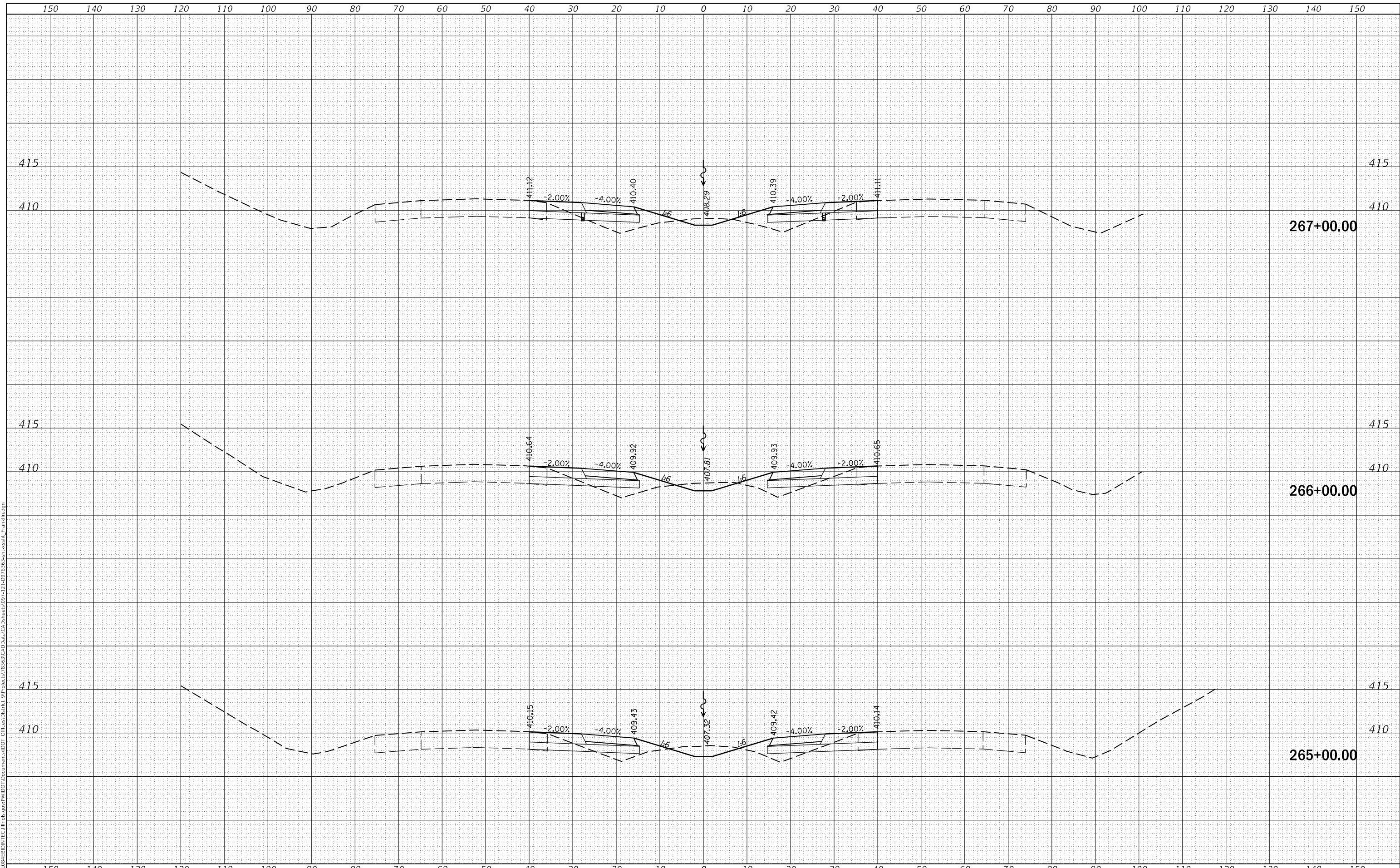
SCALE: SHEET OF SHEETS STA. 262+37.00 TO STA. 264+00.00

F.A. I. RTE.	SECTION	COUNTY	TOTAL SHEETS	SHEET NO.
57	(X1-4)R-2;(28-5-1,28-5)R-1	FRANKLIN	191	109
CONTRACT NO. 78363				
ILLINOIS		FED. AID PROJECT		

DATE	
BY	
SURVEYED	
PLOTTED	
TEMPLATE	
AREAS CHECKED	
FINAL SURVEY	
NOTE BOOK	
NO.	

DATE	
BY	
SURVEYED	
PLOTTED	
TEMPLATE	
AREAS CHECKED	
ORIGINAL SURVEY	
NOTE BOOK	
NO.	

MODEL: Defn.rvt
 FILE NAME: D:\ILLINOIS\BID\NTE\Illinois.gov\PW\DOT\Documents\DOT Office\District 9\Projects\8365\CAD\Drawn\CAD\Drawn\07-1212978365-sh-cs-sh-fk-franklin.rvt



USER NAME = knopen	DESIGNED -	REVISED -
	DRAWN -	REVISED -
PLOT SCALE = 20.0000' / in.	CHECKED -	REVISED -
PLOT DATE = 8/16/2018	DATE -	REVISED -

**STATE OF ILLINOIS
 DEPARTMENT OF TRANSPORTATION**

CROSS SECTIONS

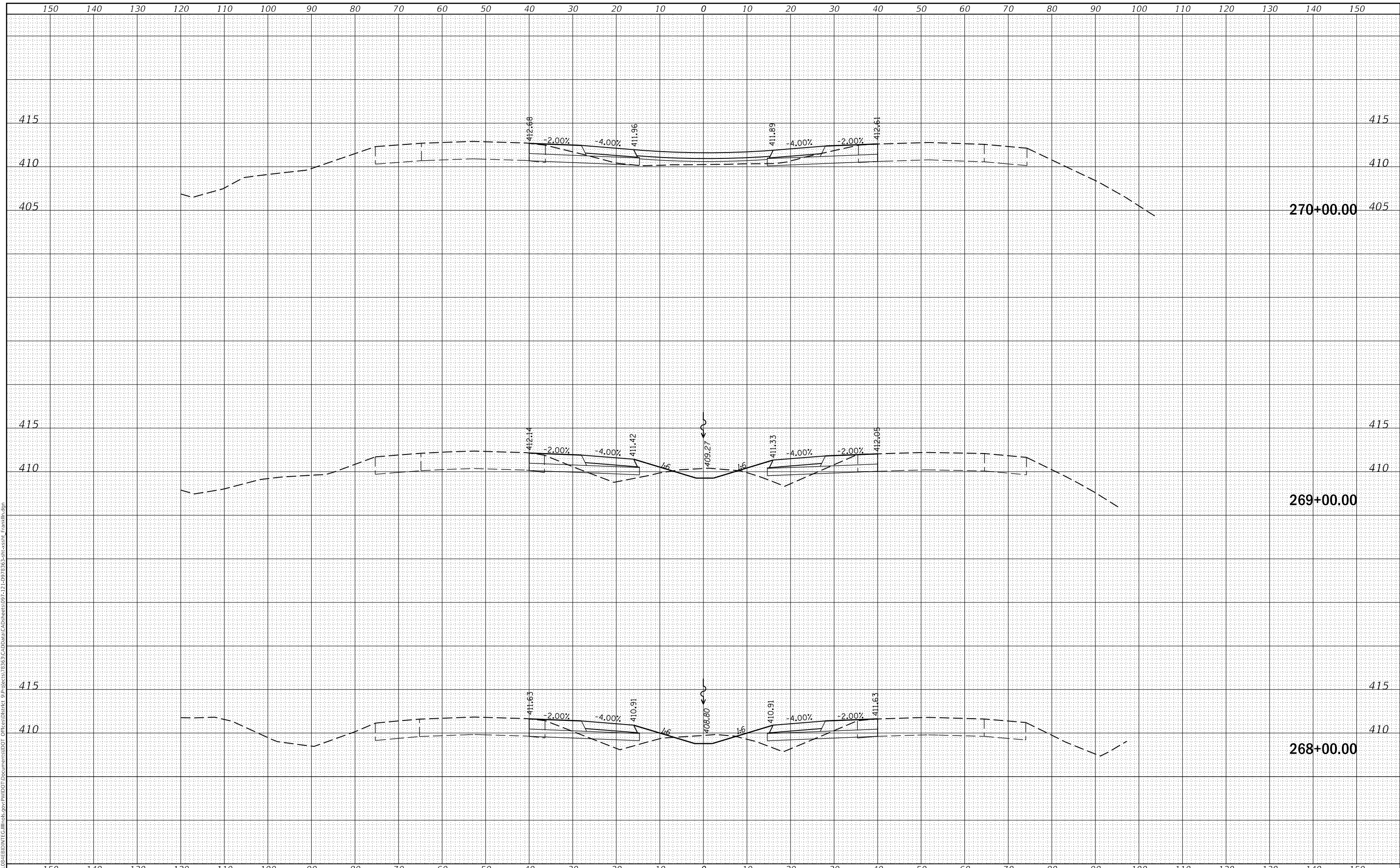
SCALE: SHEET OF SHEETS STA. 265+00.00 TO STA. 267+00.00

F.A.I. RTE.	SECTION	COUNTY	TOTAL SHEETS	SHEET NO.
57	(X1-4)R-2:(28-5-1,28-5)R-1	FRANKLIN	191	110
CONTRACT NO. 78363				
ILLINOIS		FED. AID PROJECT		

DATE	
BY	
SURVEYED	
PLOTTED	
TEMPLATE	
AREAS CHECKED	
FINAL SURVEY	
NOTE BOOK	
NO.	

DATE	
BY	
SURVEYED	
PLOTTED	
TEMPLATE	
AREAS CHECKED	
ORIGINAL SURVEY	
NOTE BOOK	
NO.	

MODEL: Defaulr
 FILE NAME: D:\ILLINOIS\EBID\NTC\Illinois\pwp\WIDOT\Documents\DOT Office\District 9\Projects\78363\CAD\Drawn\CAD\Drawn\097-7212978363-sh-cs-shs-franklin.dgn



USER NAME = knopen	DESIGNED -	REVISED -
	DRAWN -	REVISED -
PLOT SCALE = 20.0000' / in.	CHECKED -	REVISED -
PLOT DATE = 8/16/2018	DATE -	REVISED -

**STATE OF ILLINOIS
DEPARTMENT OF TRANSPORTATION**

CROSS SECTIONS

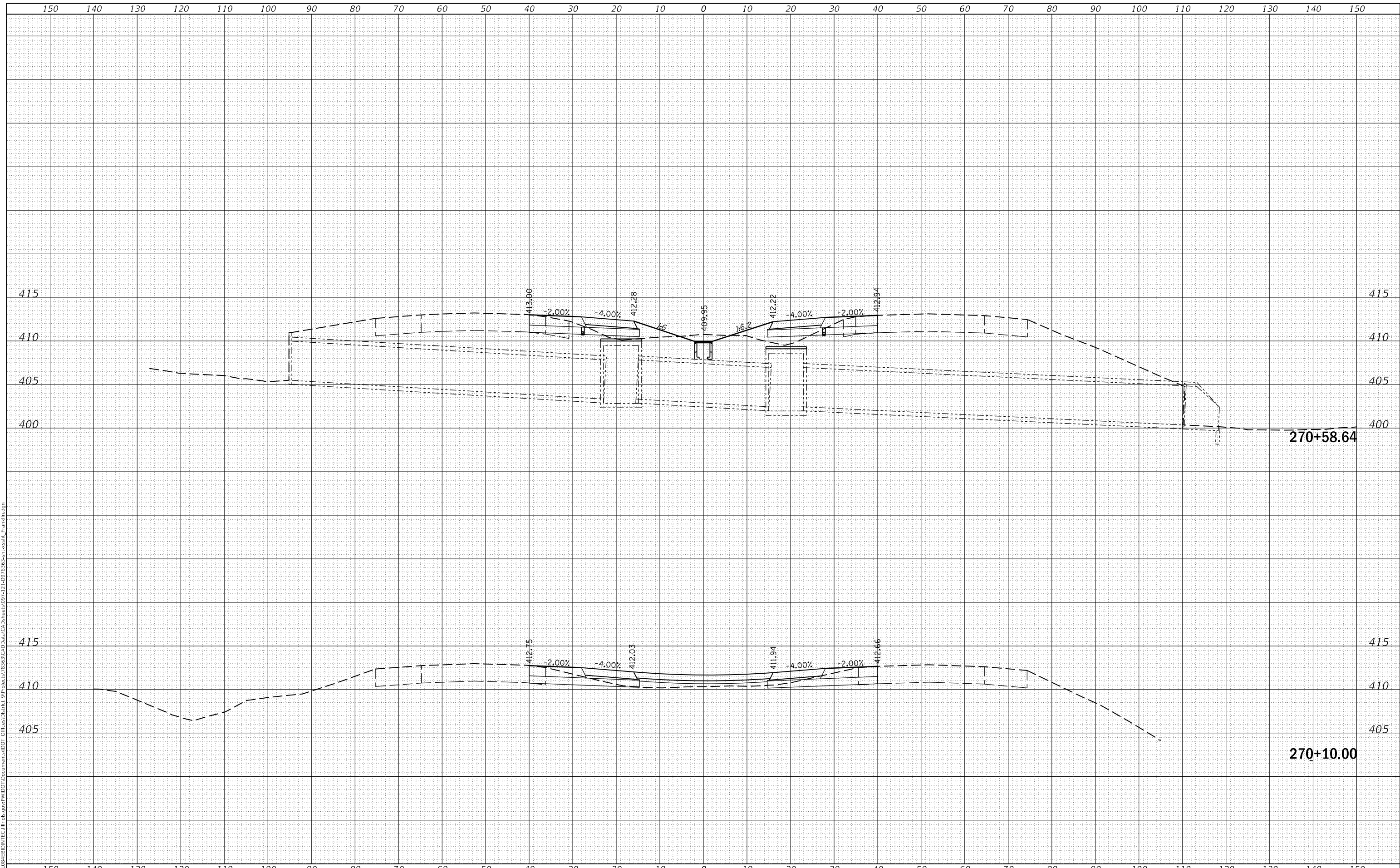
SCALE: SHEET OF SHEETS STA. 268+00.00 TO STA. 270+00.00

F.A.I. RTE.	SECTION	COUNTY	TOTAL SHEETS	SHEET NO.
57	(X1-4)R-2:(28-5-1,28-5)R-1	FRANKLIN	191	111
ILLINOIS FED. AID PROJECT			CONTRACT NO. 78363	

FINAL SURVEY NO.	SURVEYED	DATE
NOTE BOOK	PLOTTED	
AREAS CHECKED	TEMPLATE	
	AREAS	
	CHECKED	

ORIGINAL SURVEY NO.	SURVEYED	DATE
NOTE BOOK	PLOTTED	
AREAS CHECKED	TEMPLATE	
	AREAS	
	CHECKED	

MODEL: Defaul
 FILE NAME: D:\ILLINOIS\EBID\NTC\Illinois\pwp\DOT\Documents\DOT Offices\District 9\Projects\78363\CadData\CAD\Drawings\07-21-09\78363-sh-cs-sh-fk-franklin.dgn



USER NAME = knopen	DESIGNED -	REVISED -
	DRAWN -	REVISED -
PLOT SCALE = 20.0000' / in.	CHECKED -	REVISED -
PLOT DATE = 8/16/2018	DATE -	REVISED -

**STATE OF ILLINOIS
 DEPARTMENT OF TRANSPORTATION**

CROSS SECTIONS

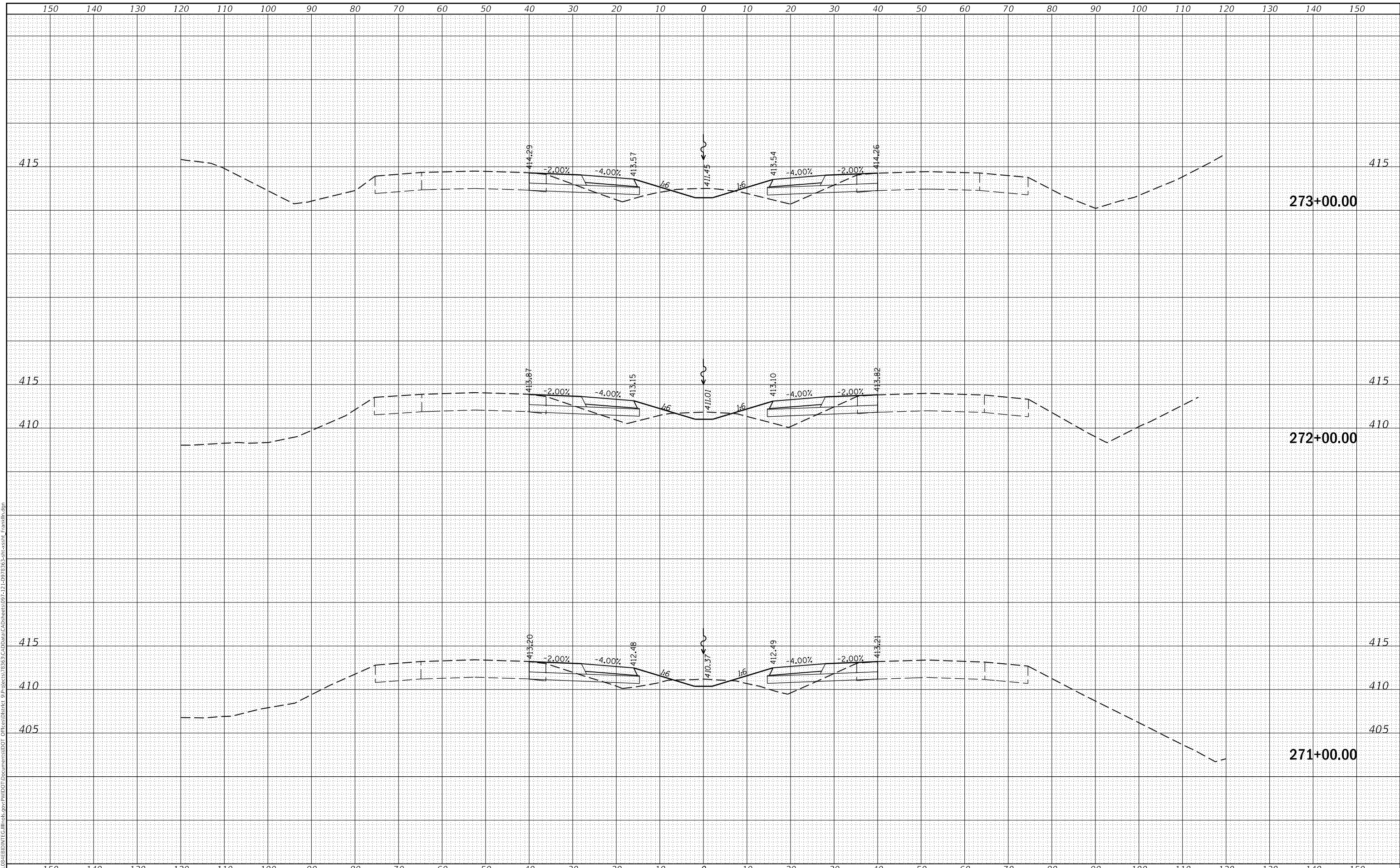
SCALE: SHEET OF SHEETS STA. 270+10.00 TO STA. 270+58.64

F.A.I. RTE.	SECTION	COUNTY	TOTAL SHEETS	SHEET NO.
57	(X1-4)R-2:(28-5-1,28-5)R-1	FRANKLIN	191	112
CONTRACT NO. 78363				
ILLINOIS FED. AID PROJECT				

FINAL SURVEY NO.	SURVEYED	DATE
NOTE BOOK	PLOTTED	BY
NO.	TEMPLATE	
	AREAS CHECKED	
	AREAS CHECKED	

ORIGINAL SURVEY NO.	SURVEYED	DATE
NOTE BOOK	PLOTTED	BY
NO.	TEMPLATE	
	AREAS CHECKED	
	AREAS CHECKED	

MODEL: Defaul
 FILE NAME: D:\ILLINOIS\EBID\NTC\Illinois\pwp\DOT\Documents\DOT\Office\District 9\Projects\78363\CadData\CAD\Drawings\07-21-09\78363-sh-cs-sha-franklin.dgn



USER NAME = knopen	DESIGNED -	REVISED -
	DRAWN -	REVISED -
PLOT SCALE = 20.0000' / in.	CHECKED -	REVISED -
PLOT DATE = 8/16/2018	DATE -	REVISED -

**STATE OF ILLINOIS
DEPARTMENT OF TRANSPORTATION**

CROSS SECTIONS

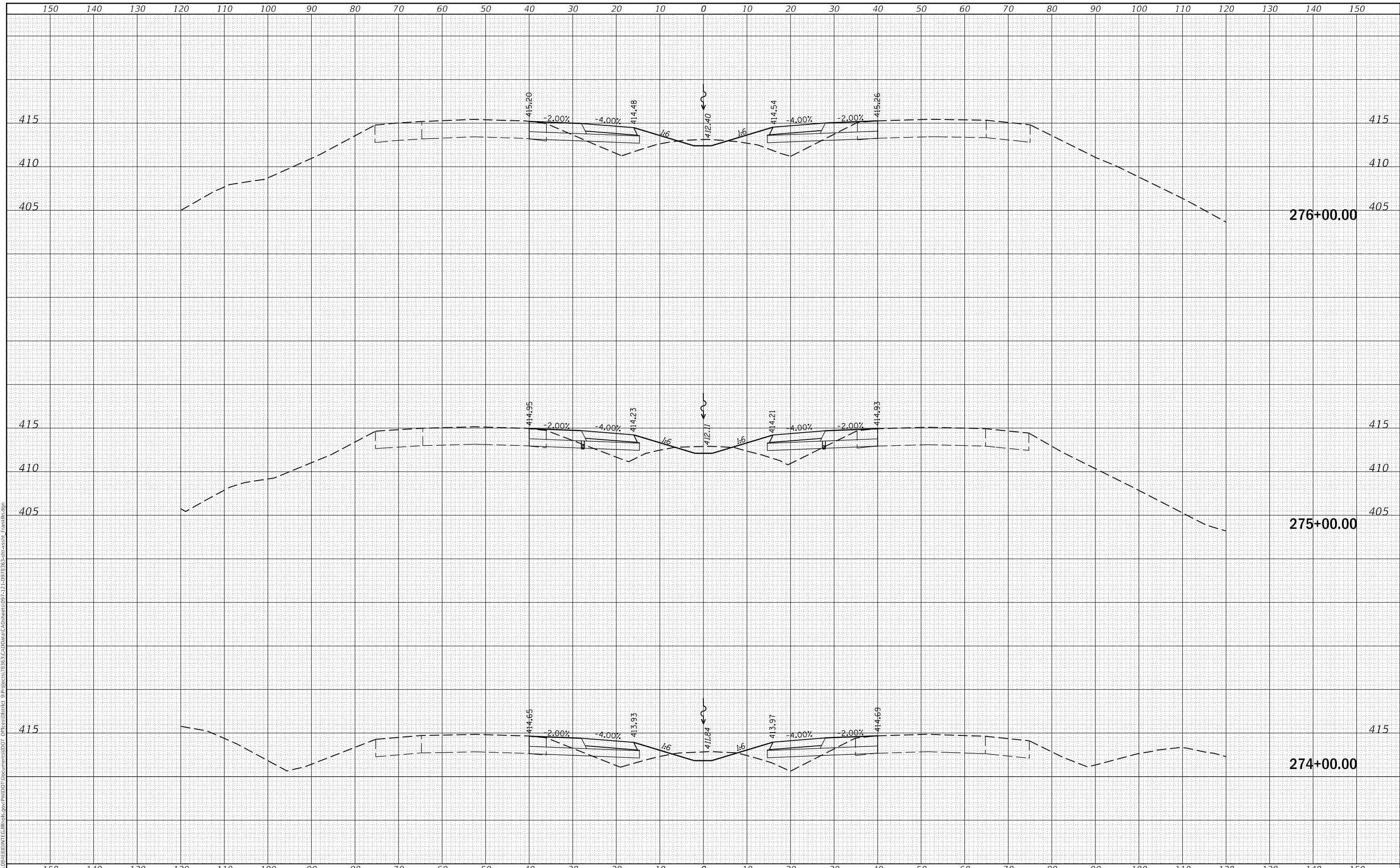
SCALE: SHEET OF SHEETS STA. 271+00.00 TO STA. 273+00.00

F.A.I. RTE.	SECTION	COUNTY	TOTAL SHEETS	SHEET NO.
57	(X1-4)R-2:(28-5-1,28-5)R-1	FRANKLIN	191	113
CONTRACT NO. 78363				
ILLINOIS		FED. AID PROJECT		

FINAL SURVEY NO.	SURVEYED	DATE
NOTE BOOK	PLOTTED	BY
AREAS CHECKED	TEMPLATE	
	AREAS CHECKED	

ORIGINAL SURVEY NO.	SURVEYED	DATE
NOTE BOOK	PLOTTED	BY
AREAS CHECKED	TEMPLATE	
	AREAS CHECKED	

MODEL: Defaul
FILE NAME: D:\ILLINOIS\BID\NTC\Illinois\pwp\DOT\Documents\DOT\Office\District 9\Projects\8363\CAD\Drawings\97-21-297836-5-h-crossh Franklin.dgn



USER NAME = knopen	DESIGNED -	REVISED -
	DRAWN -	REVISED -
PLOT SCALE = 20.0000' / in.	CHECKED -	REVISED -
PLOT DATE = 8/16/2018	DATE -	REVISED -

**STATE OF ILLINOIS
DEPARTMENT OF TRANSPORTATION**

CROSS SECTIONS

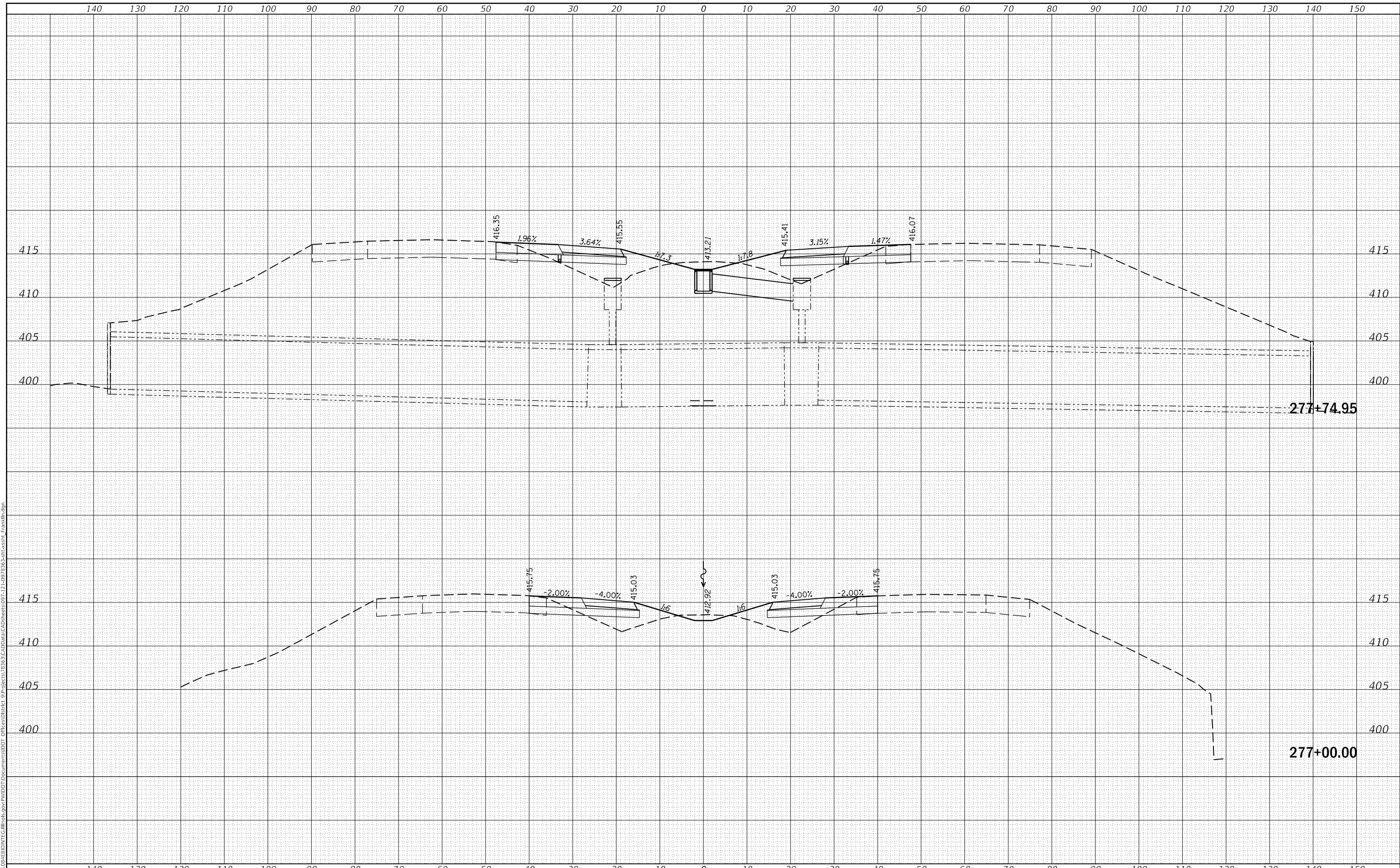
SCALE: SHEET OF SHEETS STA. 274+00.00 TO STA. 276+00.00

F.A. I. RTE.	SECTION	COUNTY	TOTAL SHEETS	SHEET NO.
57	(X1-4)R-2:(28-5-1,28-5)R-1	FRANKLIN	191	114
CONTRACT NO. 78363				
ILLINOIS		FED. AID PROJECT		

FINAL SURVEY NO.	SURVEYED	DATE
NOTE BOOK	PLOTTED	
AREAS CHECKED	TEMPLATE	
	AREAS CHECKED	

ORIGINAL SURVEY NO.	SURVEYED	DATE
NOTE BOOK	PLOTTED	
AREAS CHECKED	TEMPLATE	
	AREAS CHECKED	

MODEL: Defaul
 FILE NAME: D:\ILLINOIS\EBID\NTC\Illinois\pwp\DOT\Documents\DOT Office\District 9\Projects\78363\CAD\Drawings\97-121\978363-11-cs-ss1a-Franklin.dgn



USER NAME = knopen	DESIGNED -	REVISED -
	DRAWN -	REVISED -
PLOT SCALE = 20.0000' / in.	CHECKED -	REVISED -
PLOT DATE = 8/16/2018	DATE -	REVISED -

**STATE OF ILLINOIS
 DEPARTMENT OF TRANSPORTATION**

CROSS SECTIONS

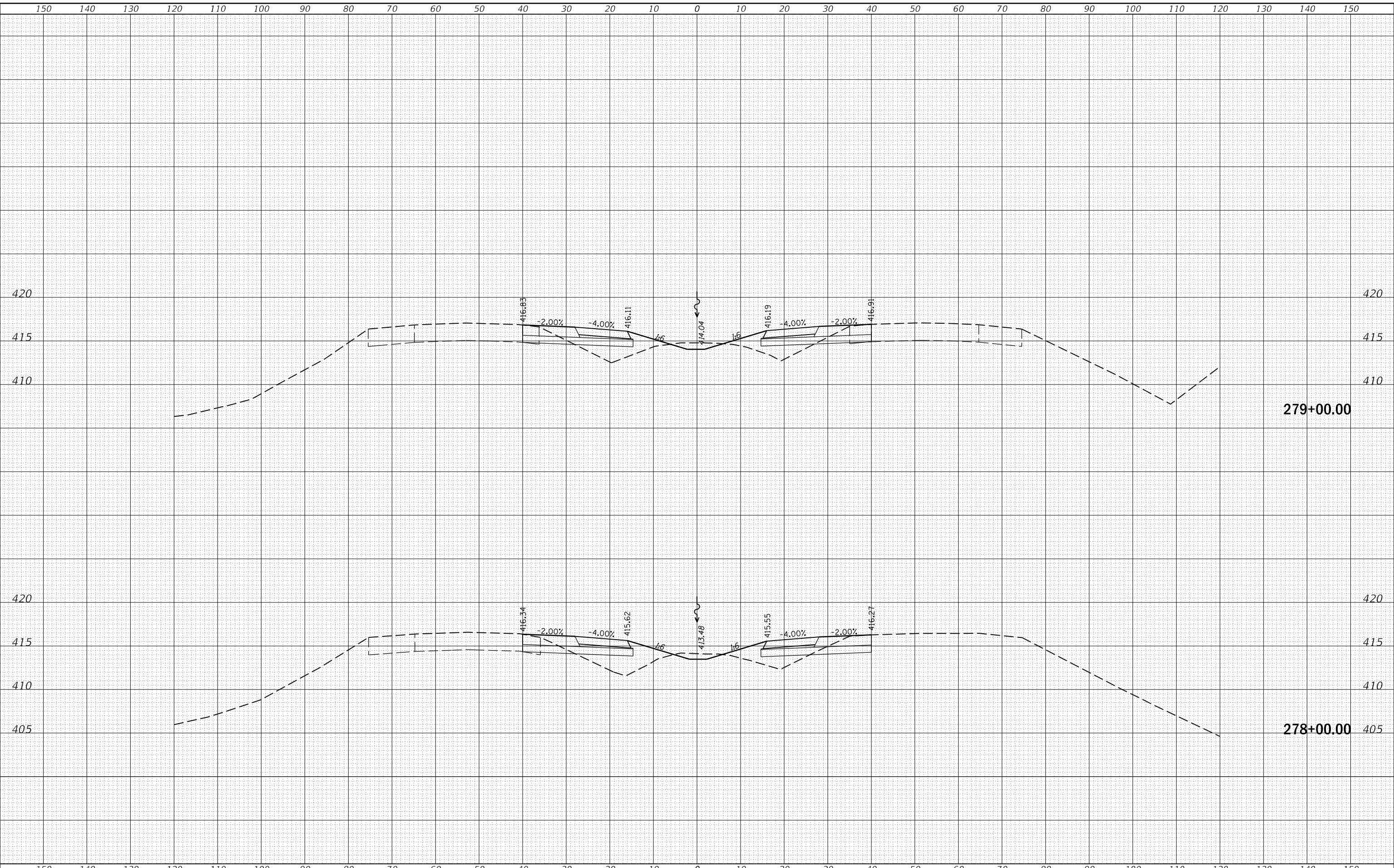
SCALE: SHEET OF SHEETS STA. 277+00.00 TO STA. 277+74.95

F.A.I. RTE.	SECTION	COUNTY	TOTAL SHEETS	SHEET NO.
57	(X1-4)R-2:(28-5-1,28-5)R-1	FRANKLIN	191	115
				CONTRACT NO. 78363
		ILLINOIS	FED. AID PROJECT	

FINAL SURVEY NO.	SURVEYED	DATE
NOTE BOOK	PLOTTED	
AREAS CHECKED	TEMPLATE	
	AREAS CHECKED	

ORIGINAL SURVEY NO.	SURVEYED	DATE
NOTE BOOK	PLOTTED	
AREAS CHECKED	TEMPLATE	
	AREAS CHECKED	

MODEL: Defaulr
 FILE NAME: D:\ILLINOIS\EBID\NTC\Illinois\pwp\DOT\Documents\DOT Offices\District 9\Projects\78363\CadData\CAD\Sheets\07-21-09\78363-sh-cs-sha-franklin.dgn



USER NAME = knopen	DESIGNED -	REVISED -
	DRAWN -	REVISED -
PLOT SCALE = 20.0000' / in.	CHECKED -	REVISED -
PLOT DATE = 8/16/2018	DATE -	REVISED -

**STATE OF ILLINOIS
 DEPARTMENT OF TRANSPORTATION**

CROSS SECTIONS

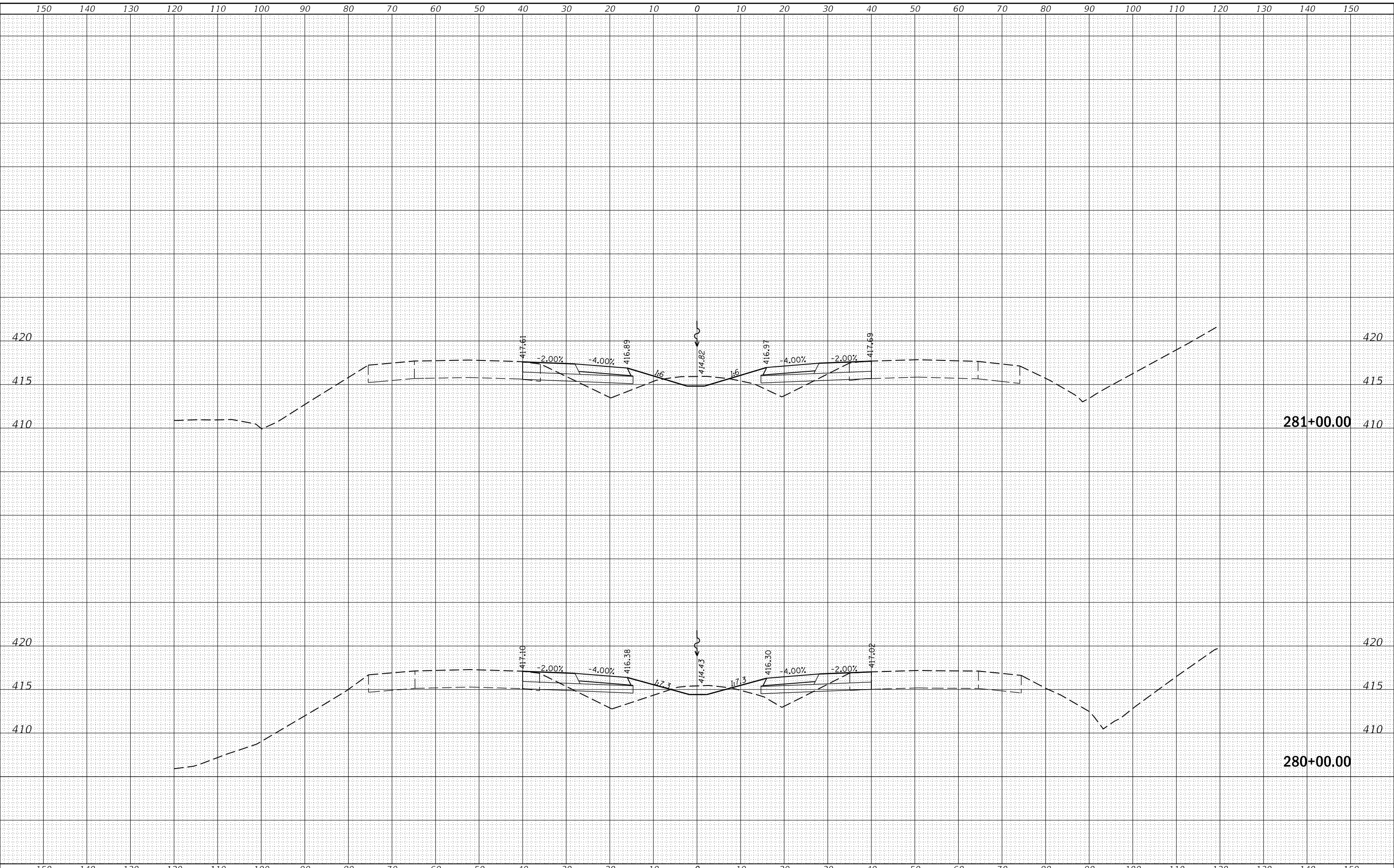
SCALE: SHEET OF SHEETS STA. 278+00.00 TO STA. 279+00.00

F.A.I. RTE.	SECTION	COUNTY	TOTAL SHEETS	SHEET NO.
57	(X1-4)R-2:(28-5-1,28-5)R-1	FRANKLIN	191	116
CONTRACT NO. 78363				
ILLINOIS		FED. AID PROJECT		

FINAL SURVEY NO.	SURVEYED	DATE
NOTE BOOK	PLOTTED	
	TEMPLATE	
	AREAS CHECKED	

ORIGINAL SURVEY NO.	SURVEYED	DATE
NOTE BOOK	PLOTTED	
	TEMPLATE	
	AREAS CHECKED	

MODEL: Defaulr
 FILE NAME: D:\ILLINOIS\EBID\NTC\Illinois\pwp\DOT Documents\DOT Offices\District 9\Projects\78363\CAD\DATA\CAD\Drawings\07-21-09\78363-sh-crossh-franklin.dgn



USER NAME = knopen	DESIGNED -	REVISED -
	DRAWN -	REVISED -
PLOT SCALE = 20.0000' / in.	CHECKED -	REVISED -
PLOT DATE = 8/16/2018	DATE -	REVISED -

**STATE OF ILLINOIS
DEPARTMENT OF TRANSPORTATION**

CROSS SECTIONS

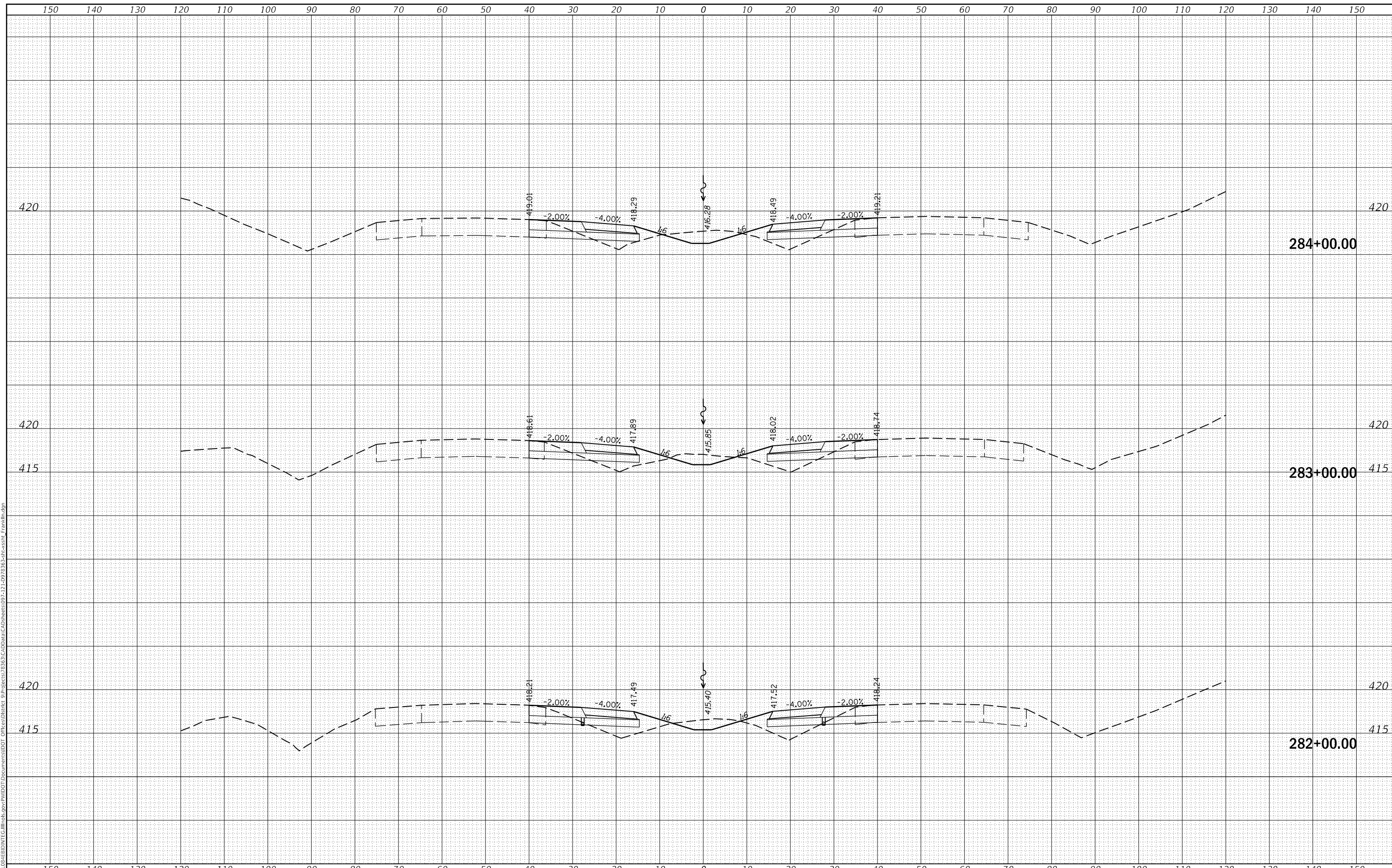
SCALE: SHEET OF SHEETS STA. 280+00.00 TO STA. 281+00.00

F.A.I. RTE.	SECTION	COUNTY	TOTAL SHEETS	SHEET NO.
57	(X1-4)R-2;(28-5-1,28-5)R-1	FRANKLIN	191	117
CONTRACT NO. 78363				
ILLINOIS FED. AID PROJECT				

BY DATE			
BY	DATE	SURVEYED	PLOTTED
		NOTE BOOK	TEMPLATE
		AREAS CHECKED	AREAS CHECKED

BY DATE			
BY	DATE	SURVEYED	PLOTTED
		NOTE BOOK	TEMPLATE
		AREAS CHECKED	AREAS CHECKED

MODEL: Defaul
 FILE NAME: \\pauill08\FBID\NTC\Illinois\pwp\DOT\Documents\DOT\Office\District 9\Projects\78363\CADD\DATA\CAD\Sheets\07-21\2978363-sh-cs-sha-Franklin.dgn



USER NAME = knopen	DESIGNED -	REVISED -
	DRAWN -	REVISED -
PLOT SCALE = 20.0000' / in.	CHECKED -	REVISED -
PLOT DATE = 8/16/2018	DATE -	REVISED -

**STATE OF ILLINOIS
DEPARTMENT OF TRANSPORTATION**

CROSS SECTIONS

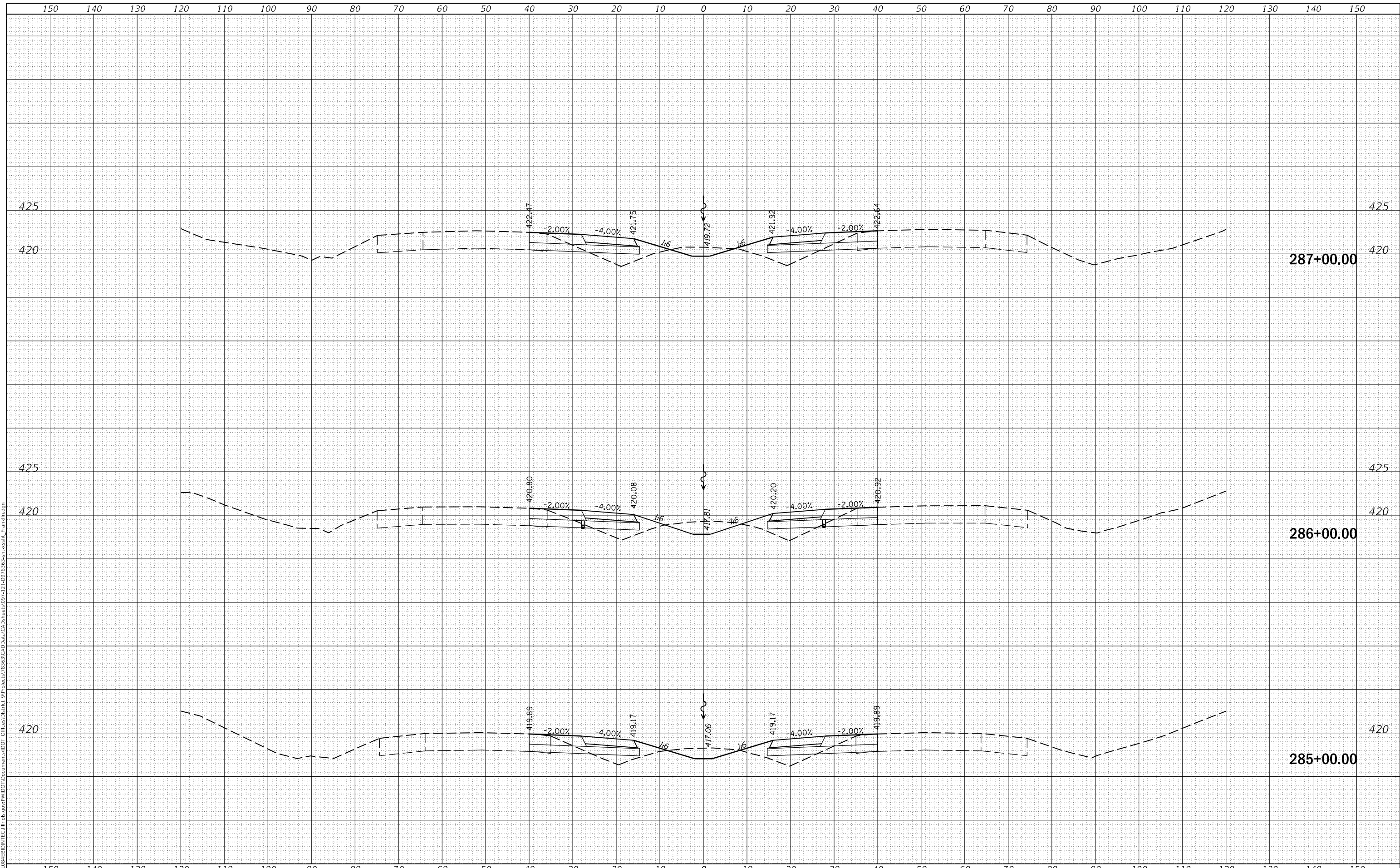
SCALE: SHEET OF SHEETS STA. 282+00.00 TO STA. 284+00.00

F.A. I. RTE.	SECTION	COUNTY	TOTAL SHEETS	SHEET NO.
57	(X1-4)R-2:(28-5-1,28-5)R-1	FRANKLIN	191	118
CONTRACT NO. 78363				
ILLINOIS FED. AID PROJECT				

FINAL SURVEY NO.	SURVEYED	BY	DATE
NOTE BOOK	PLOTTED		
AREAS CHECKED	TEMPLATE		
	AREAS CHECKED		

ORIGINAL SURVEY NO.	SURVEYED	BY	DATE
NOTE BOOK	PLOTTED		
AREAS CHECKED	TEMPLATE		
	AREAS CHECKED		

MODEL: Defaulr
 FILE NAME: D:\work\848\EBID\NTC\Illinois\pwr\DOT\Documents\DOT Office\District 9\Projects\8365\CAD\Drawings\97-121\978365-sh-cs285.dwg



USER NAME = knopen	DESIGNED -	REVISED -
	DRAWN -	REVISED -
PLOT SCALE = 20.0000' / in.	CHECKED -	REVISED -
PLOT DATE = 8/16/2018	DATE -	REVISED -

**STATE OF ILLINOIS
 DEPARTMENT OF TRANSPORTATION**

CROSS SECTIONS

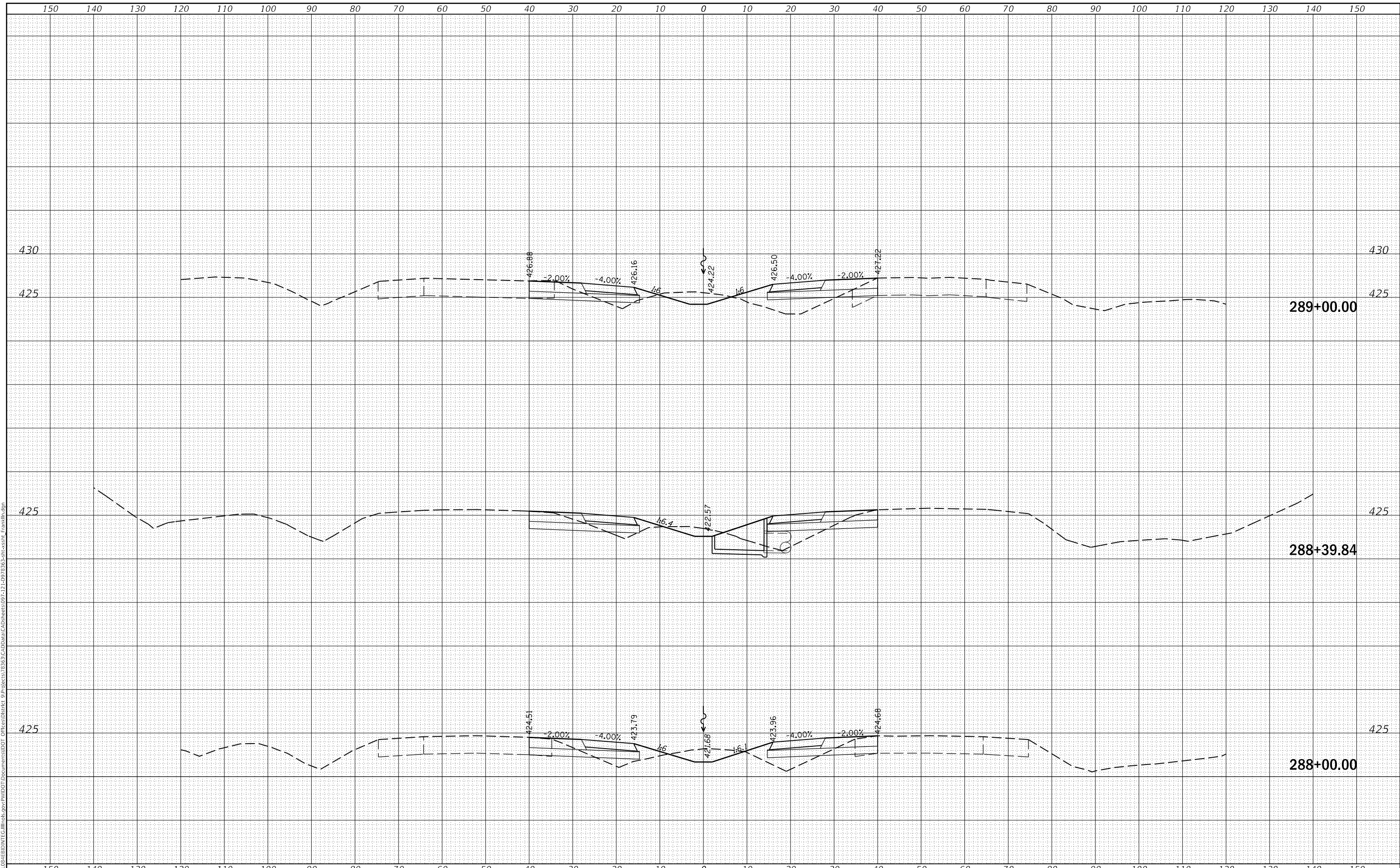
SCALE: SHEET OF SHEETS STA. 285+00.00 TO STA. 287+00.00

F.A.I. RTE.	SECTION	COUNTY	TOTAL SHEETS	SHEET NO.
57	(X1-4)R-2:(28-5-1,28-5)R-1	FRANKLIN	191	119
			CONTRACT NO. 78363	
		ILLINOIS	FED. AID PROJECT	

FINAL SURVEY NO.	SURVEYED	BY	DATE
NOTE BOOK	PLOTTED		
AREAS CHECKED	TEMPLATE		
	AREAS CHECKED		

ORIGINAL SURVEY NO.	SURVEYED	BY	DATE
NOTE BOOK	PLOTTED		
AREAS CHECKED	TEMPLATE		
	AREAS CHECKED		

MODEL: Defaul
 FILE NAME: D:\ILLINOIS\BID\NTC\Illinois\pwp\DOT\Documents\DOT Office\District 9\Projects\8363\CAD\Drawings\97-121\978363-sh-cs288.dwg



USER NAME = knopen	DESIGNED -	REVISED -
	DRAWN -	REVISED -
PLOT SCALE = 20.0000' / in.	CHECKED -	REVISED -
PLOT DATE = 8/16/2018	DATE -	REVISED -

**STATE OF ILLINOIS
 DEPARTMENT OF TRANSPORTATION**

CROSS SECTIONS

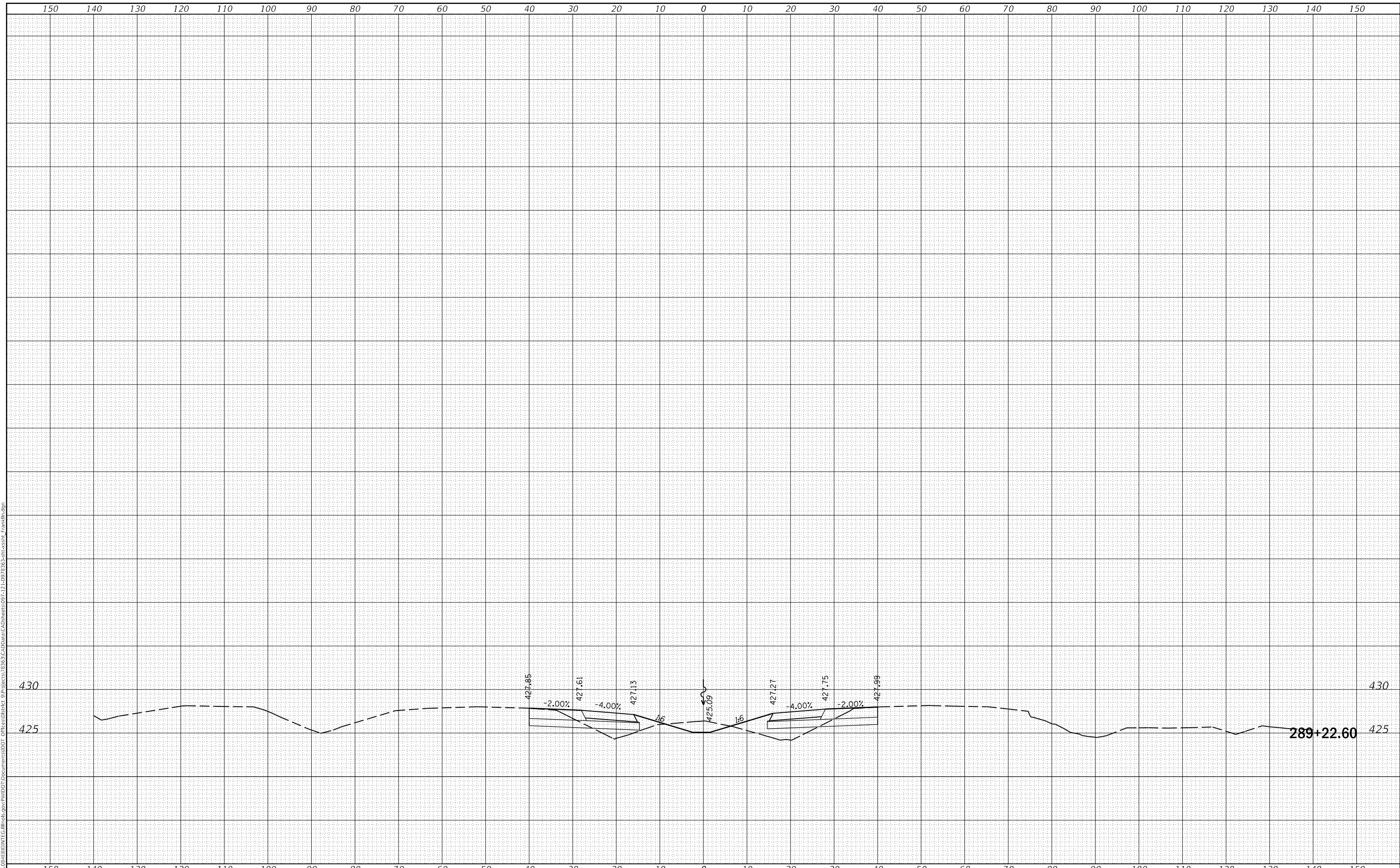
SCALE: SHEET OF SHEETS STA. 288+00.00 TO STA. 289+00.00

F.A.I. RTE.	SECTION	COUNTY	TOTAL SHEETS	SHEET NO.
57	(X1-4)R-2:(28-5-1,28-5)R-1	FRANKLIN	191	120
			CONTRACT NO. 78363	
		ILLINOIS	FED. AID PROJECT	

FINAL SURVEY NO.	SURVEYED	BY	DATE
NOTE BOOK	PLOTTED		
AREAS CHECKED	TEMPLATE		
	AREAS CHECKED		

ORIGINAL SURVEY NO.	SURVEYED	BY	DATE
NOTE BOOK	PLOTTED		
AREAS CHECKED	TEMPLATE		
	AREAS CHECKED		

MODEL: Defaul
 FILE NAME: \\sullivan@EBIDNTEC\Illinois\pwp\DOT\Documents\DOT\Office\District 9\Projects\8363\CAD\Drawn\CAD\Drawn\07-21-09\7836-sh-crossh-franklin.dgn



USER NAME = knopen	DESIGNED -	REVISED -
	DRAWN -	REVISED -
PLOT SCALE = 20.0000' / in.	CHECKED -	REVISED -
PLOT DATE = 8/16/2018	DATE -	REVISED -

**STATE OF ILLINOIS
 DEPARTMENT OF TRANSPORTATION**

CROSS SECTIONS

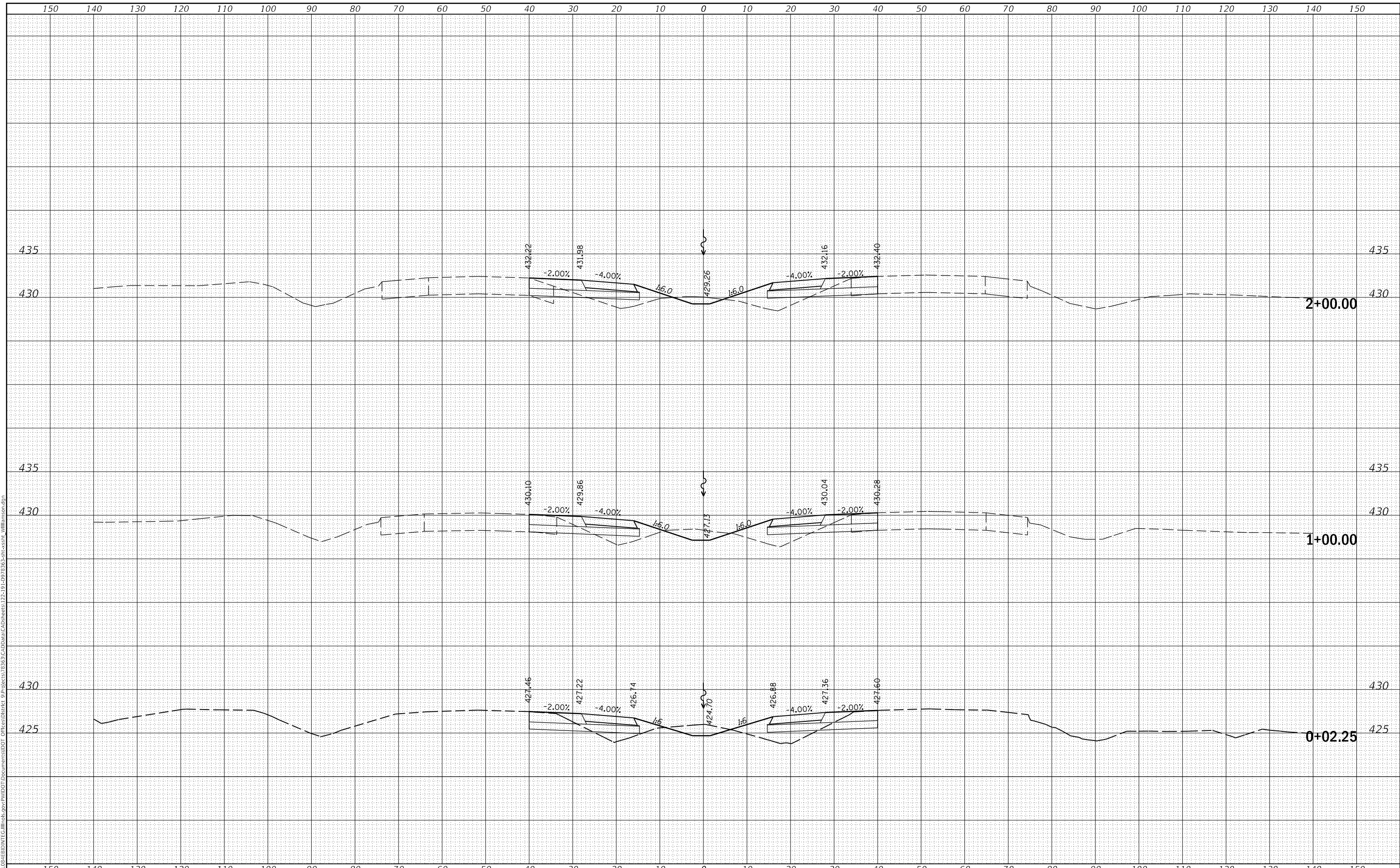
SCALE: SHEET OF SHEETS STA. 289+22.60 TO STA. 289+22.60

F.A.I. RTE.	SECTION	COUNTY	TOTAL SHEETS	SHEET NO.
57	(X1-4)R-2:(28-5-1,28-5)R-1	FRANKLIN	191	121
CONTRACT NO. 78363				
ILLINOIS FED. AID PROJECT				

FINAL SURVEY NO.	SURVEYED	DATE
NOTE BOOK	PLOTTED	
NO.	TEMPLATE	
	AREAS CHECKED	

ORIGINAL SURVEY NO.	SURVEYED	DATE
NOTE BOOK	PLOTTED	
NO.	TEMPLATE	
	AREAS CHECKED	

MODEL: Defaul
 FILE NAME: D:\ILLINOIS\BID\NTEC\Illinois\pwp\WIDOT\Documents\DOT Office\District 9\Projects\8365\CAD\Drawn\CAD\Drawn\22-191\2978365-sh-cross1威廉森.dgn



USER NAME = knopen	DESIGNED -	REVISED -
	DRAWN -	REVISED -
PLOT SCALE = 20.0000' / in.	CHECKED -	REVISED -
PLOT DATE = 8/16/2018	DATE -	REVISED -

**STATE OF ILLINOIS
DEPARTMENT OF TRANSPORTATION**

CROSS SECTIONS

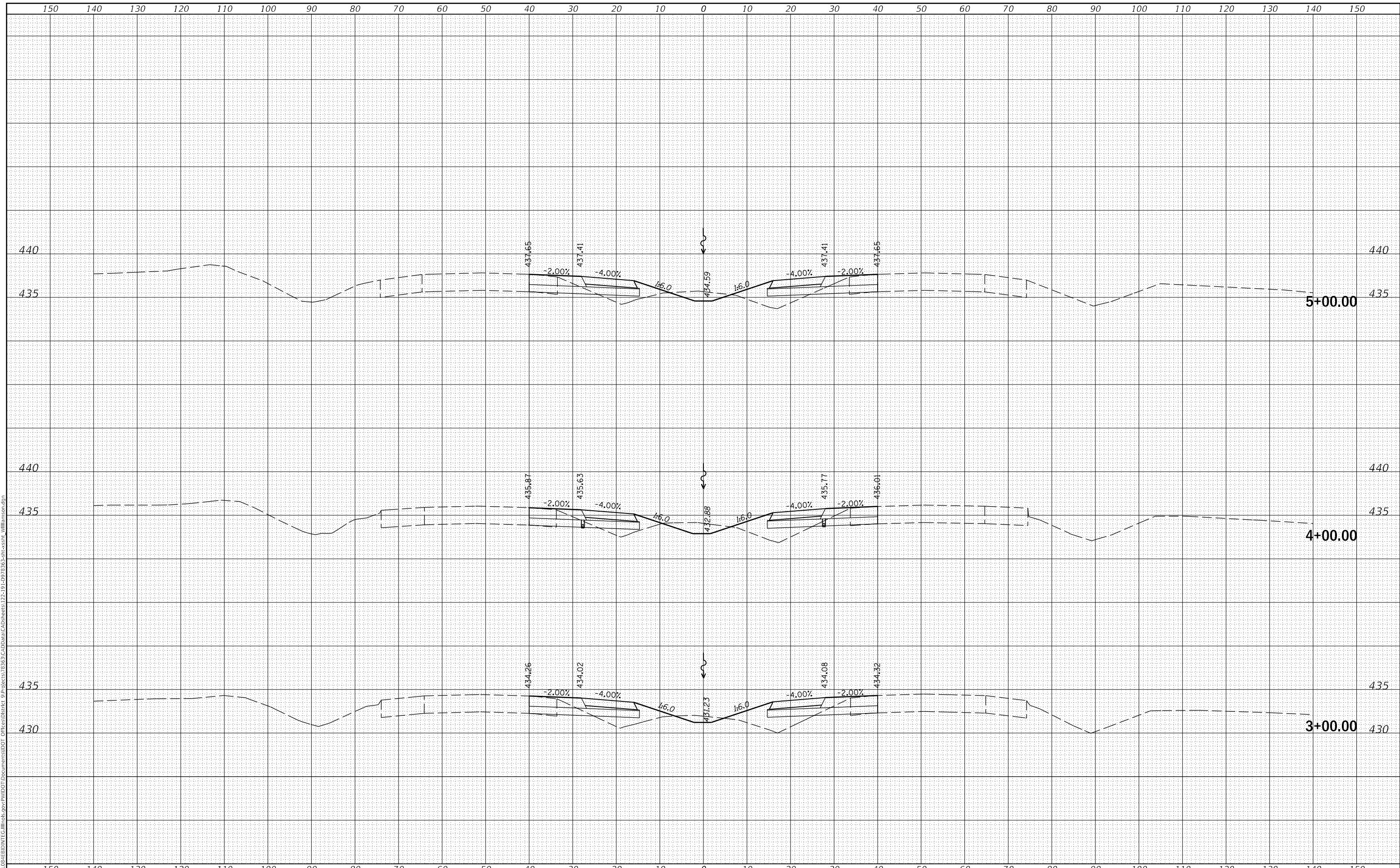
SCALE: SHEET OF SHEETS STA. +02.25 TO STA. 2+00.00

F.A.I. RTE.	SECTION	COUNTY	TOTAL SHEETS	SHEET NO.
57	(X1-4)R-2:(28-5-1,28-5)R-1	WILLIAMSON	191	122
CONTRACT NO. 78363				
ILLINOIS		FED. AID PROJECT		

FINAL SURVEY NO.	SURVEYED	DATE
NOTE BOOK	PLOTTED	
AREAS CHECKED	TEMPLATE	
	AREAS	

ORIGINAL SURVEY NO.	SURVEYED	DATE
NOTE BOOK	PLOTTED	
AREAS CHECKED	TEMPLATE	
	AREAS	

MODEL: Defn.rvt
FILE NAME: D:\ILLINOIS\BID\NTEC\Illinois.gov\PWDOT\Documents\DOT Office\District 9\Projects\78363\CAD\Drawn\CAD\Drawn\72-191\297836-5h-sscs1a威廉森.dgn



USER NAME = knopen	DESIGNED -	REVISED -
	DRAWN -	REVISED -
PLOT SCALE = 20.0000' / in.	CHECKED -	REVISED -
PLOT DATE = 8/16/2018	DATE -	REVISED -

**STATE OF ILLINOIS
DEPARTMENT OF TRANSPORTATION**

CROSS SECTIONS

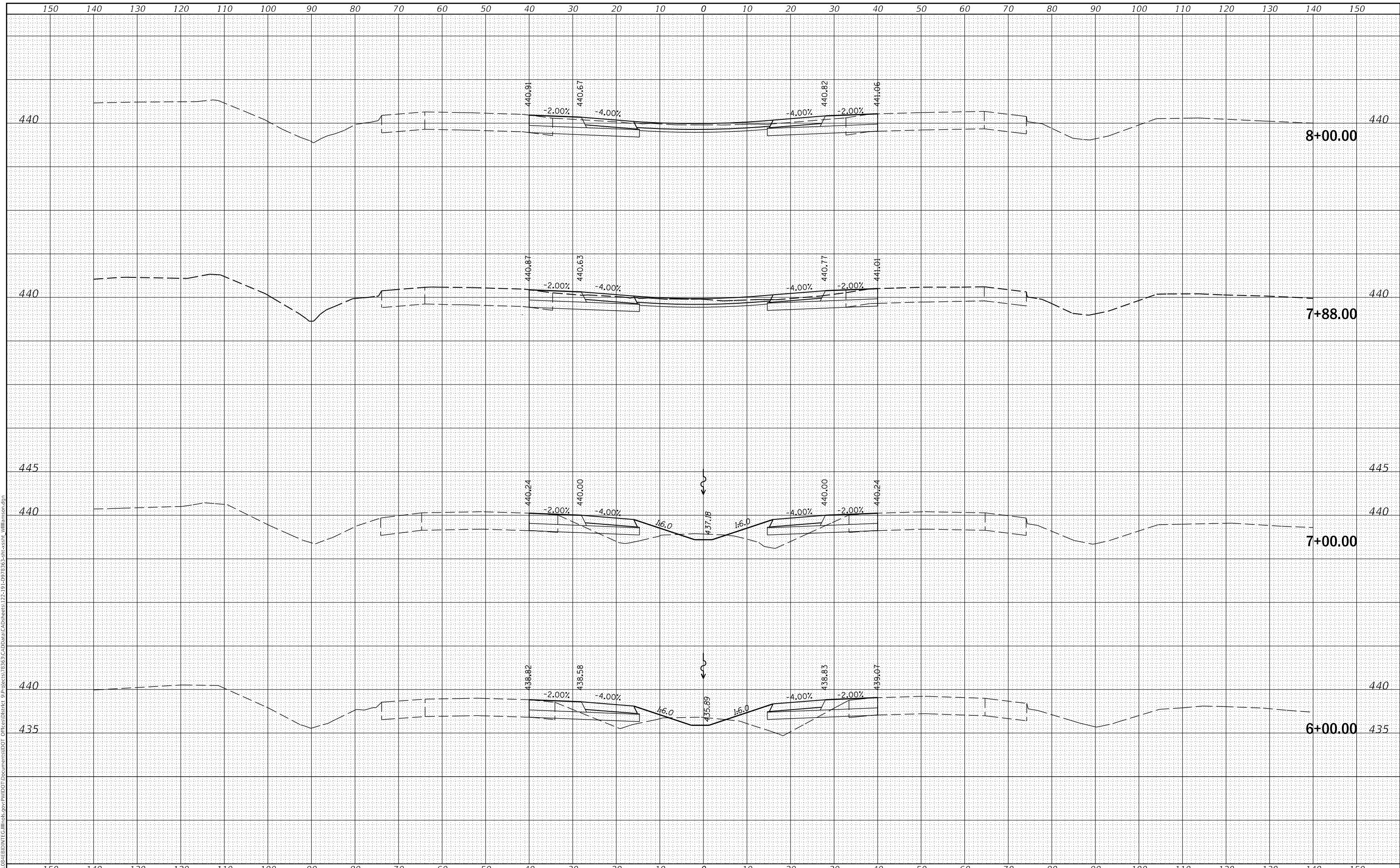
SCALE: SHEET OF SHEETS STA. 3+00.00 TO STA. 5+00.00

F.A. I. RTE.	SECTION	COUNTY	TOTAL SHEETS	SHEET NO.
57	(X1-4)R-2:(28-5-1,28-5)R-1	WILLIAMSON	191	123
				CONTRACT NO. 78363
				ILLINOIS FED. AID PROJECT

FINAL SURVEY	SURVEYED	DATE
NOTE BOOK	PLOTTED	BY
NO.	TEMPLATE	
	AREAS CHECKED	

ORIGINAL SURVEY	SURVEYED	DATE
NOTE BOOK	PLOTTED	BY
NO.	TEMPLATE	
	AREAS CHECKED	

MODEL: Defn.rvt
 FILE NAME: D:\ILLINOIS\BID\NTEC\Illinois.gov\PWDOT\Documents\DOT Office\District 9\Projects\78363\CAD\Drawn\CAD\Drawn\72-1912978363-sh-cs2.dwg



USER NAME = knopen	DESIGNED -	REVISED -
	DRAWN -	REVISED -
PLOT SCALE = 20.0000' / in.	CHECKED -	REVISED -
PLOT DATE = 8/16/2018	DATE -	REVISED -

**STATE OF ILLINOIS
DEPARTMENT OF TRANSPORTATION**

CROSS SECTIONS

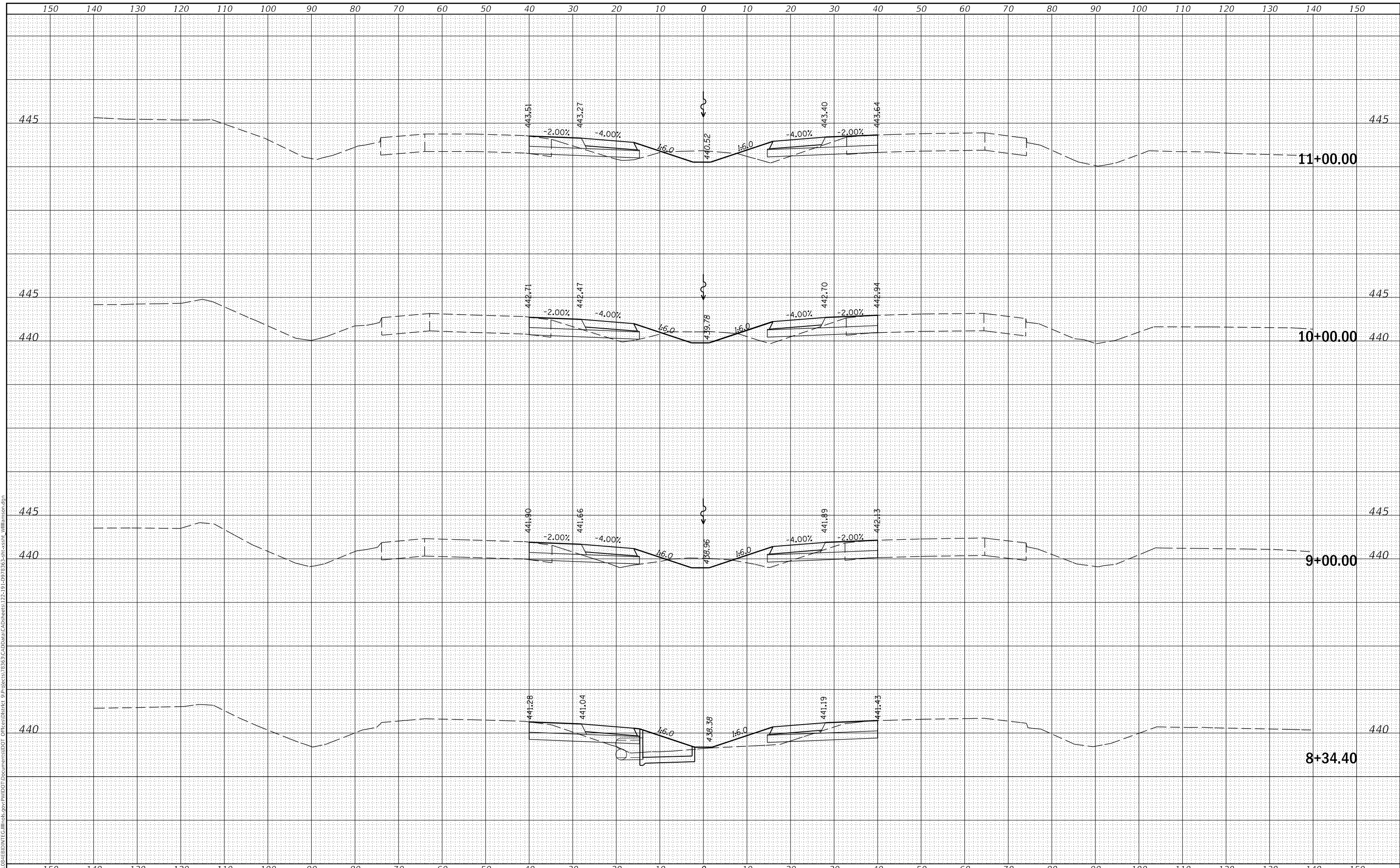
SCALE: SHEET OF SHEETS STA. 6+00.00 TO STA. 8+00.00

F.A.I. RTE.	SECTION	COUNTY	TOTAL SHEETS	SHEET NO.
57	(X1-4)R-2:(28-5-1,28-5)R-1	WILLIAMSON	191	124
CONTRACT NO. 78363				
ILLINOIS		FED. AID PROJECT		

FINAL SURVEY NO.	SURVEYED	DATE
NOTE BOOK	PLOTTED	BY
NO.	TEMPLATE	
	AREAS CHECKED	
	AREAS CHECKED	

ORIGINAL SURVEY NO.	SURVEYED	DATE
NOTE BOOK	PLOTTED	BY
NO.	TEMPLATE	
	AREAS CHECKED	
	AREAS CHECKED	

MODEL: Defnair
 FILE NAME: D:\ILLINOIS\BID\INT\G:\Illinois\pwp\PROJECTS\8363\CAD\DATA\CAD\Drawings\22-191\2978363-sh-cs2.dgn



USER NAME = knopen	DESIGNED -	REVISD -
	DRAWN -	REVISD -
PLOT SCALE = 20.0000' / in.	CHECKED -	REVISD -
PLOT DATE = 8/16/2018	DATE -	REVISD -

**STATE OF ILLINOIS
DEPARTMENT OF TRANSPORTATION**

CROSS SECTIONS

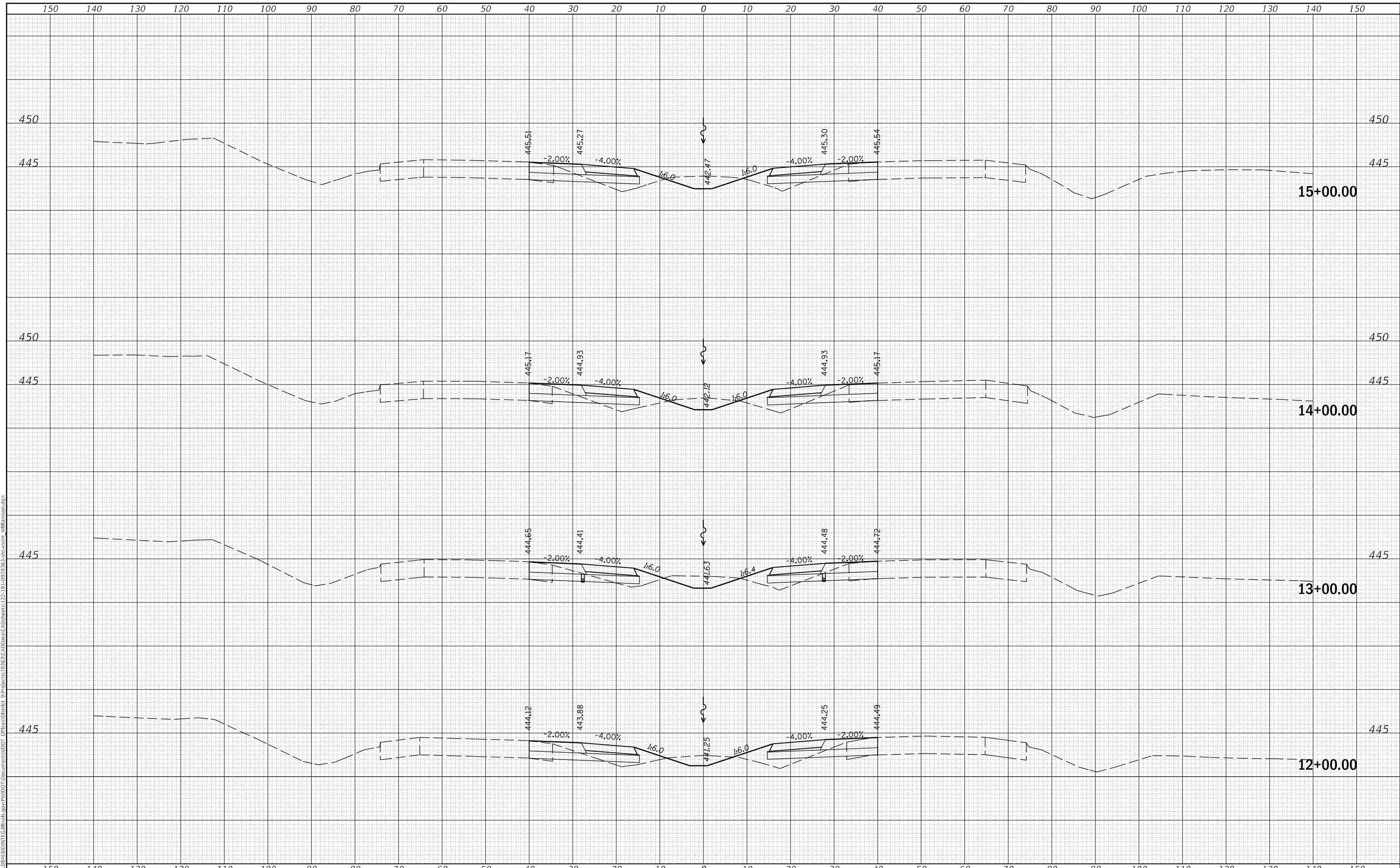
SCALE: SHEET OF SHEETS STA. 8+34.40 TO STA. 11+00.00

F.A.I. RTE.	SECTION	COUNTY	TOTAL SHEETS	SHEET NO.
57	(X1-4)R-2:(28-5-1,28-5)R-1	WILLIAMSON	191	125
				CONTRACT NO. 78363
		ILLINOIS	FED. AID PROJECT	

FINAL SURVEY NO.	SURVEYED	DATE
NOTE BOOK	PLOTTED	BY
NO.	TEMPLATE	
	AREAS CHECKED	
	AREAS CHECKED	

ORIGINAL SURVEY NO.	SURVEYED	DATE
NOTE BOOK	PLOTTED	BY
NO.	TEMPLATE	
	AREAS CHECKED	
	AREAS CHECKED	

MODEL: Defnair
 FILE NAME: D:\ILLINOIS\EBID\NTC\Illinois\pwp\DOT\Documents\DOT\Office\District 9\Projects\8363\CAD\Drawings\22-1912978363-sh-cs12a.dwg



USER NAME = knopen	DESIGNED -	REVISED -
	DRAWN -	REVISED -
PLOT SCALE = 20.0000' / in.	CHECKED -	REVISED -
PLOT DATE = 8/16/2018	DATE -	REVISED -

**STATE OF ILLINOIS
DEPARTMENT OF TRANSPORTATION**

CROSS SECTIONS

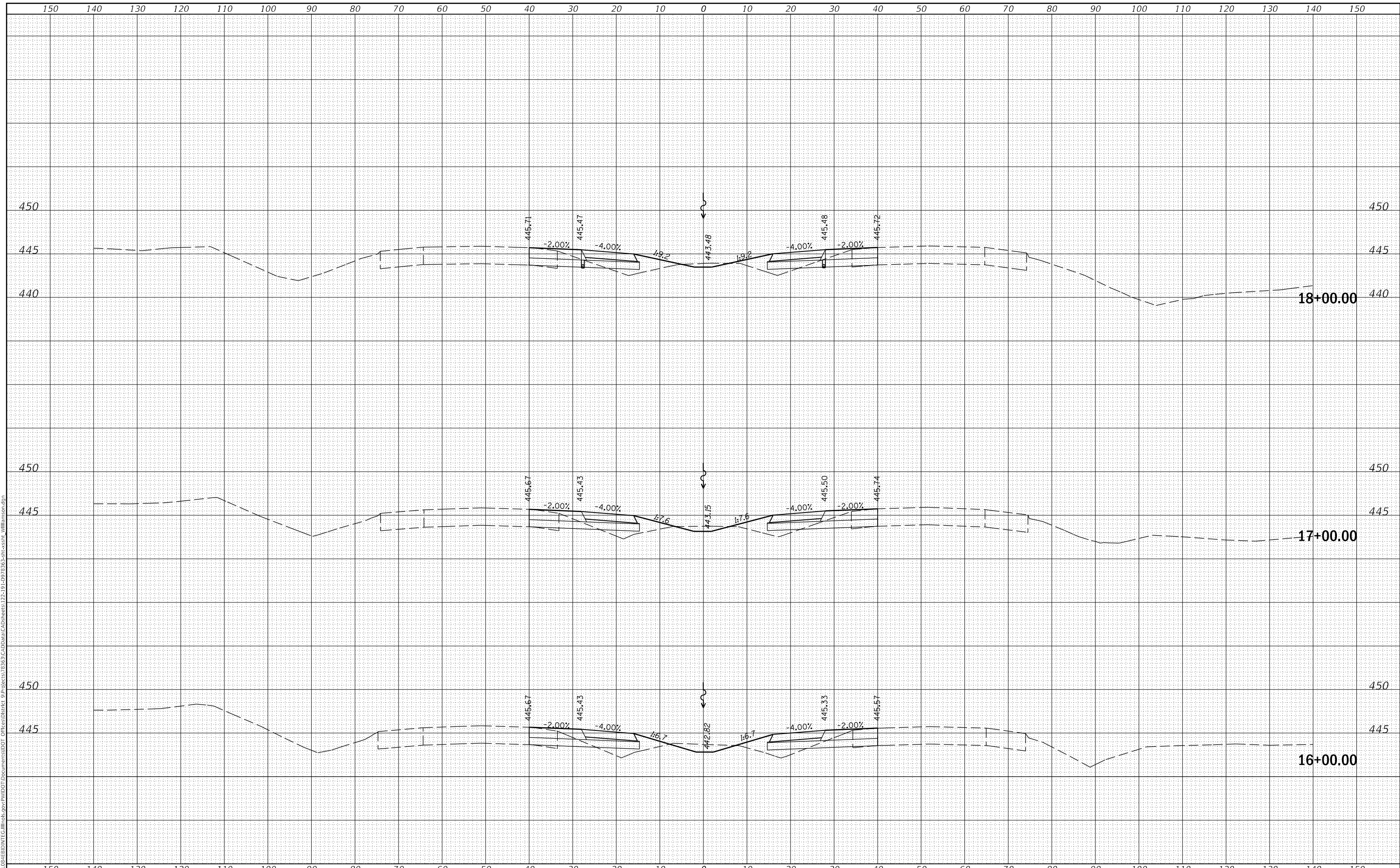
SCALE: SHEET OF SHEETS STA. 12+00.00 TO STA. 15+00.00

F.A.I. RTE.	SECTION	COUNTY	TOTAL SHEETS	SHEET NO.
57	(X1-4)R-2:(28-5-1,28-5)R-1	WILLIAMSON	191	126
			CONTRACT NO. 78363	
		ILLINOIS	FED. AID PROJECT	

BY		DATE	
FINAL SURVEY	SURVEYED		
NOTE BOOK	PLOTTED		
NO.	TEMPLATE		
	AREAS CHECKED		

BY		DATE	
ORIGINAL SURVEY	SURVEYED		
NOTE BOOK	PLOTTED		
NO.	TEMPLATE		
	AREAS CHECKED		

MODEL: Defaulr
 FILE NAME: I:\work\EBID\INTC\Illinois\pwp\DOT Documents\DOT Office\District 9\Projects\8365\CADData\CAD\Drawings\22-191\297836-5-h-cross-17-williamson.dgn



USER NAME = knopen	DESIGNED -	REVISED -
PLOT SCALE = 20.0000' / in.	DRAWN -	REVISED -
PLOT DATE = 8/16/2018	CHECKED -	REVISED -
	DATE -	REVISED -

**STATE OF ILLINOIS
DEPARTMENT OF TRANSPORTATION**

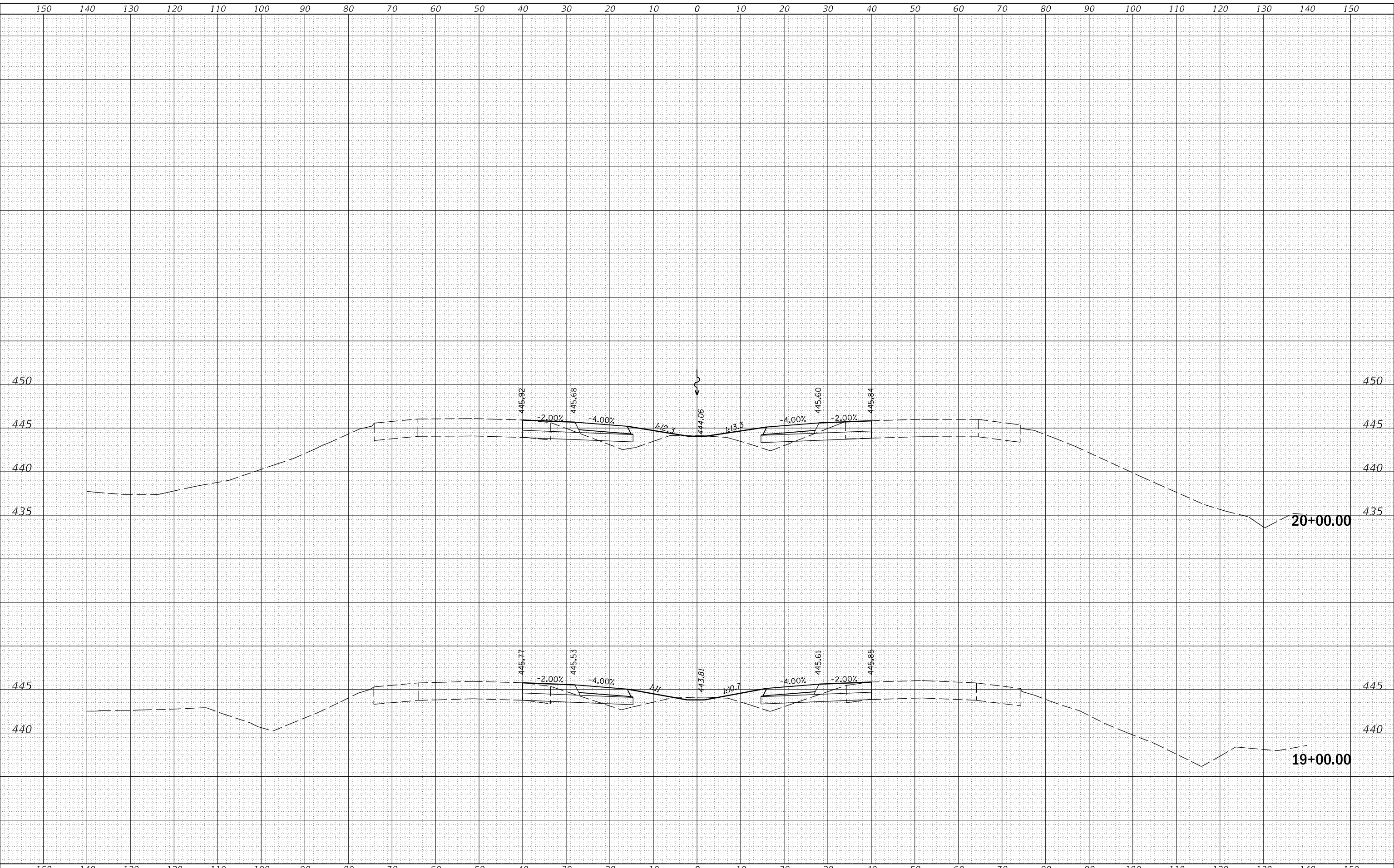
CROSS SECTIONS				
SCALE:	SHEET	OF	SHEETS	STA. 16+00.00 TO STA. 18+00.00

F.A. I. RTE.	SECTION	COUNTY	TOTAL SHEETS	SHEET NO.
57	(X1-4)R-2;(28-5-1,28-5)R-1	WILLIAMSON	191	127
CONTRACT NO. 78363				
ILLINOIS FED. AID PROJECT				

FINAL SURVEY NO.	SURVEYED PLOTTED AREAS CHECKED	BY	DATE

ORIGINAL SURVEY NO.	SURVEYED PLOTTED AREAS CHECKED	BY	DATE

MODEL: Defaul
 FILE NAME: D:\ILLINOIS\BID\NTEC\Illinois\pwp\DOT Documents\DOT Office\District 9\Projects\78363\CAD\Drawn\CAD\Drawn\12-19-19\78363-sh-cross-sections\Williamson.dgn



USER NAME = knopen	DESIGNED -	REVISED -
	DRAWN -	REVISED -
PLOT SCALE = 20.0000' / in.	CHECKED -	REVISED -
PLOT DATE = 8/16/2018	DATE -	REVISED -

**STATE OF ILLINOIS
 DEPARTMENT OF TRANSPORTATION**

CROSS SECTIONS

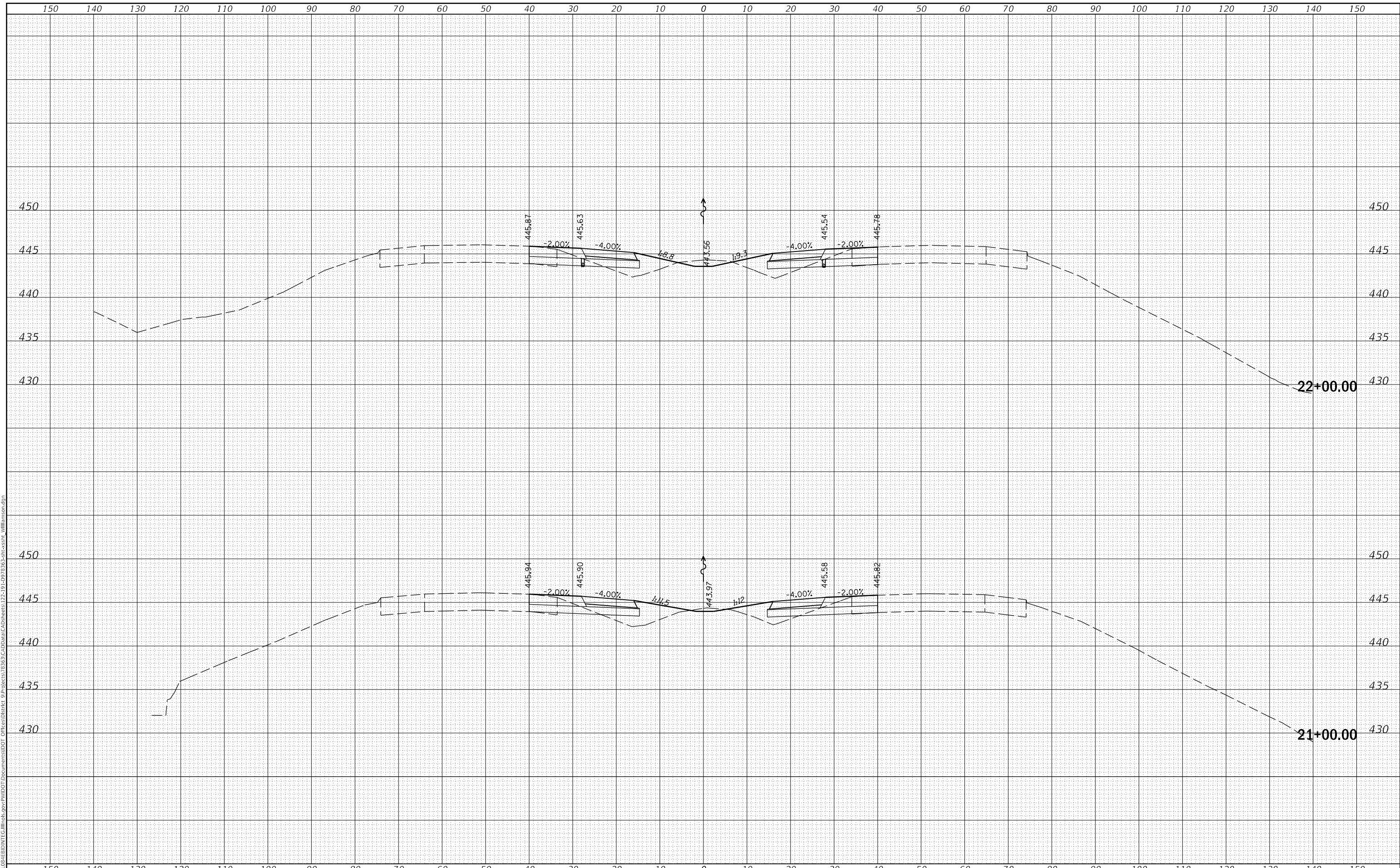
SCALE: SHEET OF SHEETS STA. 19+00.00 TO STA. 20+00.00

F.A.I. RTE.	SECTION	COUNTY	TOTAL SHEETS	SHEET NO.
57	(X1-4)R-2:(28-5-1,28-5)R-1	WILLIAMSON	191	128
CONTRACT NO. 78363				
ILLINOIS		FED. AID PROJECT		

FINAL SURVEY NO.	SURVEYED	DATE
NOTE BOOK	PLOTTED	
	TEMPLATE	
	AREAS CHECKED	

ORIGINAL SURVEY NO.	SURVEYED	DATE
NOTE BOOK	PLOTTED	
	TEMPLATE	
	AREAS CHECKED	

MODEL: Defaulr
 FILE NAME: D:\ILLINOIS\BID\NTEC\Illinois\pwp\DOT Documents\DOT Offices\District 9\Projects\8365 CAD Data\CAD Sheets\22-1912978365-sh-cross-sections\Williamson.dgn



USER NAME = knopen	DESIGNED -	REVISED -
	DRAWN -	REVISED -
PLOT SCALE = 20.0000 ' / in.	CHECKED -	REVISED -
PLOT DATE = 8/16/2018	DATE -	REVISED -

**STATE OF ILLINOIS
DEPARTMENT OF TRANSPORTATION**

CROSS SECTIONS

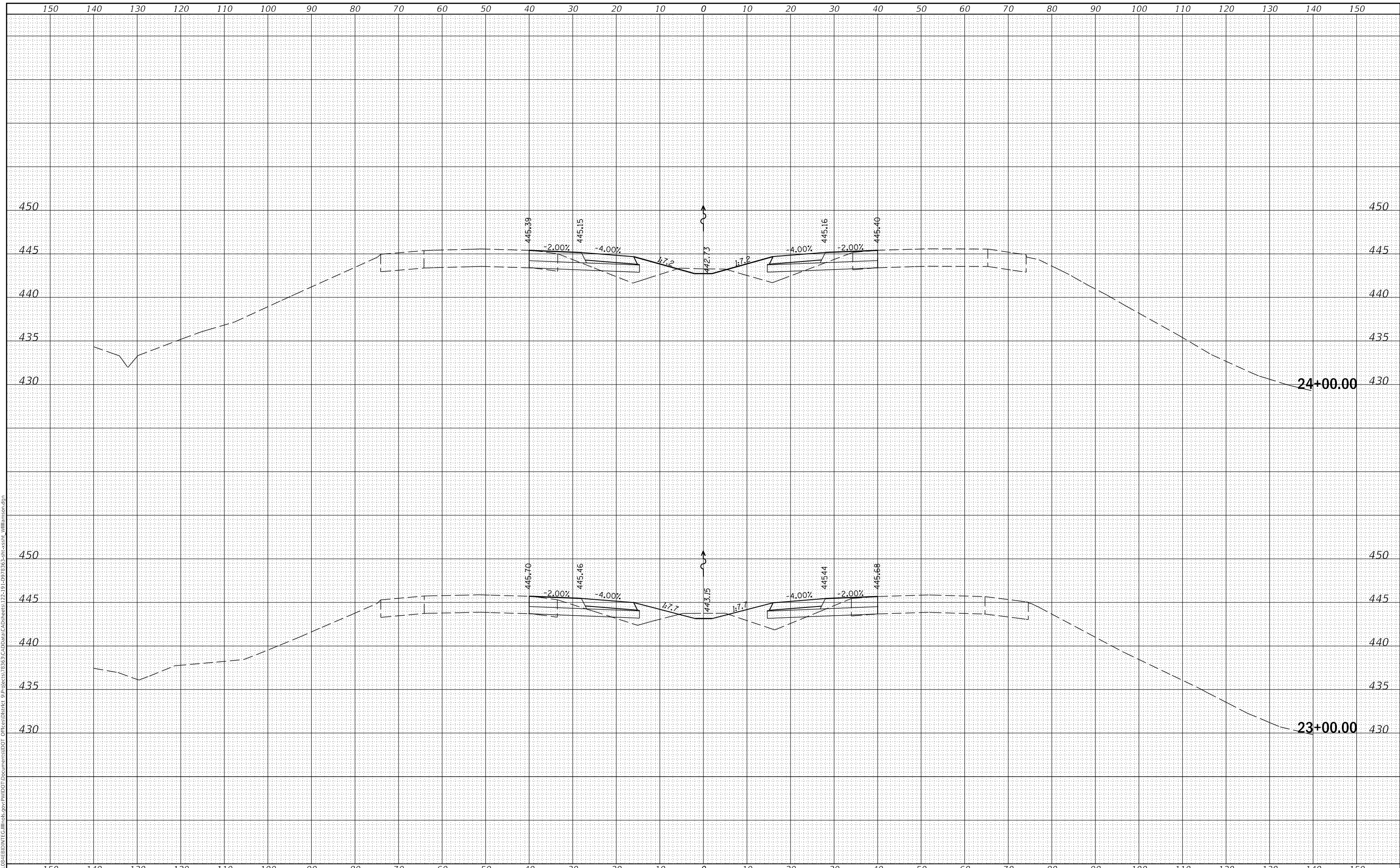
SCALE: SHEET OF SHEETS STA. 21+00.00 TO STA. 22+00.00

F.A.I. RTE.	SECTION	COUNTY	TOTAL SHEETS	SHEET NO.
57	(X1-4)R-2:(28-5-1,28-5)R-1	WILLIAMSON	191	129
				CONTRACT NO. 78363
		ILLINOIS	FED. AID PROJECT	

FINAL SURVEY NO.	SURVEYED	BY	DATE
NOTE BOOK	PLOTTED		
AREAS CHECKED	TEMPLATE		
	AREAS CHECKED		

ORIGINAL SURVEY NO.	SURVEYED	BY	DATE
NOTE BOOK	PLOTTED		
AREAS CHECKED	TEMPLATE		
	AREAS CHECKED		

MODEL: Defaulr
 FILE NAME: D:\ILLINOIS\EBID\NTEC\Illinois.gov\PWIDOT\Documents\DOT Offices\District 9\Projects\8365\CAD\Drawings\22-1912978365-sh-crossst Williamson.dgn



USER NAME = knopen	DESIGNED -	REVISED -
PLOT SCALE = 20.0000 ' / in.	DRAWN -	REVISED -
PLOT DATE = 8/16/2018	CHECKED -	REVISED -
	DATE -	REVISED -

**STATE OF ILLINOIS
 DEPARTMENT OF TRANSPORTATION**

CROSS SECTIONS

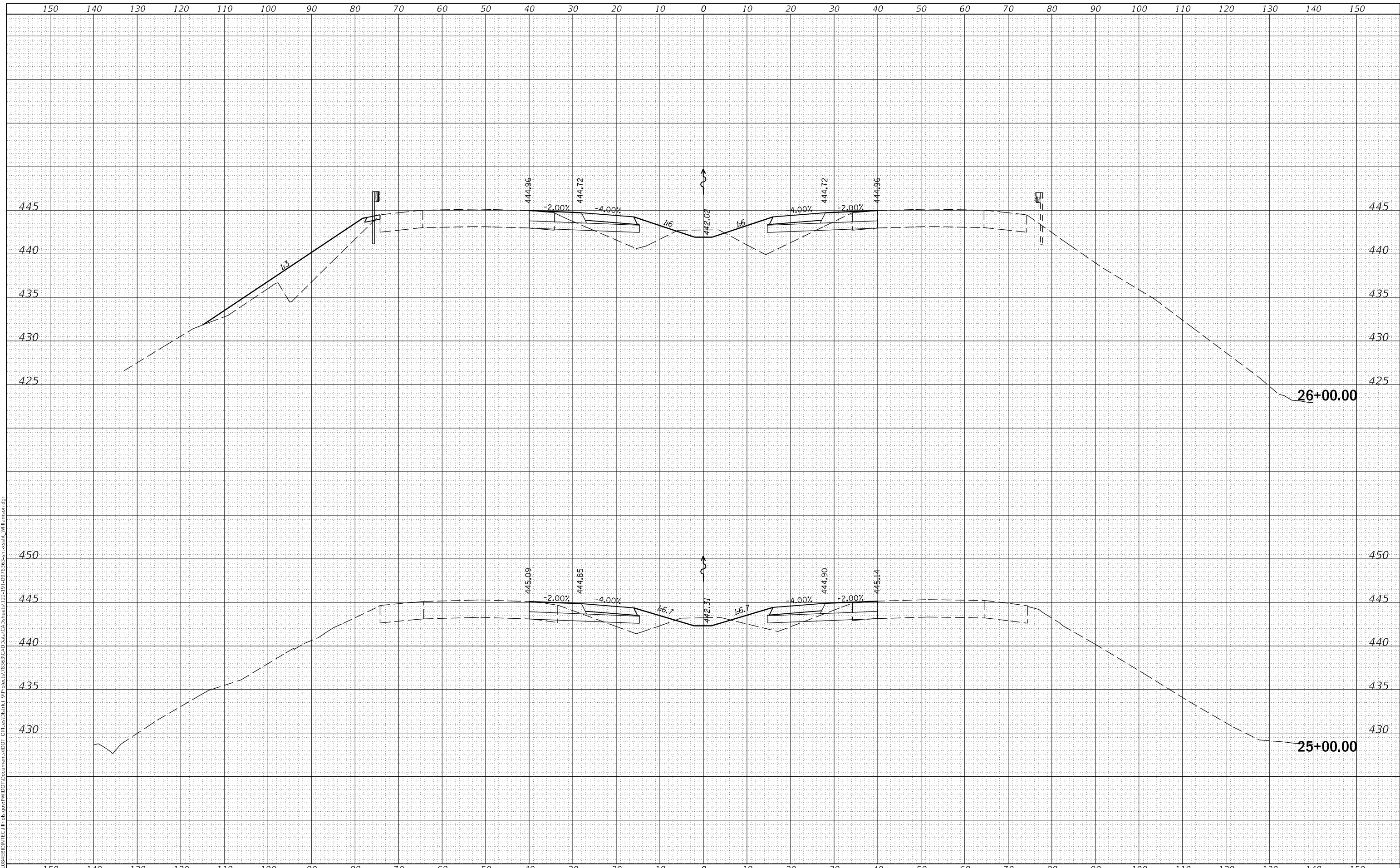
SCALE: SHEET OF SHEETS STA. 23+00.00 TO STA. 24+00.00

F.A.I. RTE.	SECTION	COUNTY	TOTAL SHEETS	SHEET NO.
57	(X1-4)R-2:(28-5-1,28-5)R-1	WILLIAMSON	191	130
				CONTRACT NO. 78363
		ILLINOIS	FED. AID PROJECT	

FINAL SURVEY NO.	SURVEYED	DATE
NOTE BOOK	PLOTTED	
	TEMPLATE	
	AREAS CHECKED	

ORIGINAL SURVEY NO.	SURVEYED	DATE
NOTE BOOK	PLOTTED	
	TEMPLATE	
	AREAS CHECKED	

MODEL: Defaulr
 FILE NAME: D:\ILLINOIS\EBID\NTC\Illinois\pwp\DOT\Documents\DOT Offices\District 9\Projects\8365\CadData\CAD\sheet172-1912978365-sh-cross17 Williamson.dgn



USER NAME = knopen	DESIGNED -	REVISED -
	DRAWN -	REVISED -
PLOT SCALE = 20.0000' / in.	CHECKED -	REVISED -
PLOT DATE = 8/16/2018	DATE -	REVISED -

**STATE OF ILLINOIS
 DEPARTMENT OF TRANSPORTATION**

SCALE:		SHEET	OF	SHEETS	STA. 25+00.00	TO	STA. 26+00.00
--------	--	-------	----	--------	---------------	----	---------------

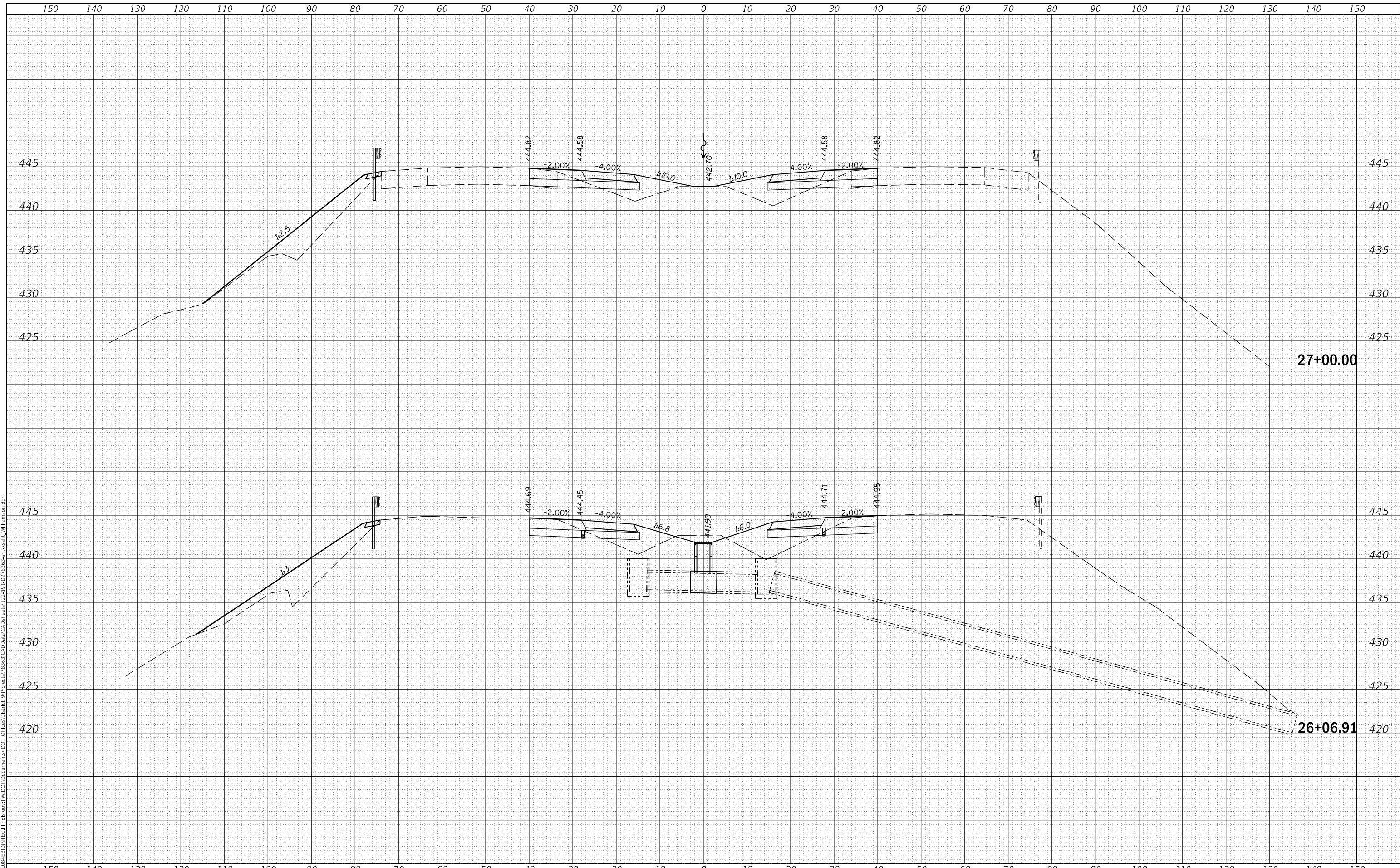
CROSS SECTIONS

F.A.I. RTE.	SECTION	COUNTY	TOTAL SHEETS	SHEET NO.
57	(X1-4)R-2:(28-5-1,28-5)R-1	WILLIAMSON	191	131
CONTRACT NO. 78363				
ILLINOIS		FED. AID PROJECT		

DATE	
BY	
SURVEYED	
PLOTTED	
TEMPLATE	
AREAS CHECKED	
FINAL SURVEY NO.	
NOTE BOOK NO.	
AREAS CHECKED	

DATE	
BY	
SURVEYED	
PLOTTED	
TEMPLATE	
AREAS CHECKED	
ORIGINAL SURVEY NO.	
NOTE BOOK NO.	
AREAS CHECKED	

MODEL: Defaul
 FILE NAME: D:\ILLINOIS\BID\NTEC\Illinois\pwp\DOT\Documents\DOT\Office\District 9\Projects\78363\CAD\Drawings\22-191\2978363-sh-crosss威廉姆森.dgn



USER NAME = knopen	DESIGNED -	REVISED -
	DRAWN -	REVISED -
PLOT SCALE = 20.0000' / in.	CHECKED -	REVISED -
PLOT DATE = 8/16/2018	DATE -	REVISED -

**STATE OF ILLINOIS
 DEPARTMENT OF TRANSPORTATION**

CROSS SECTIONS

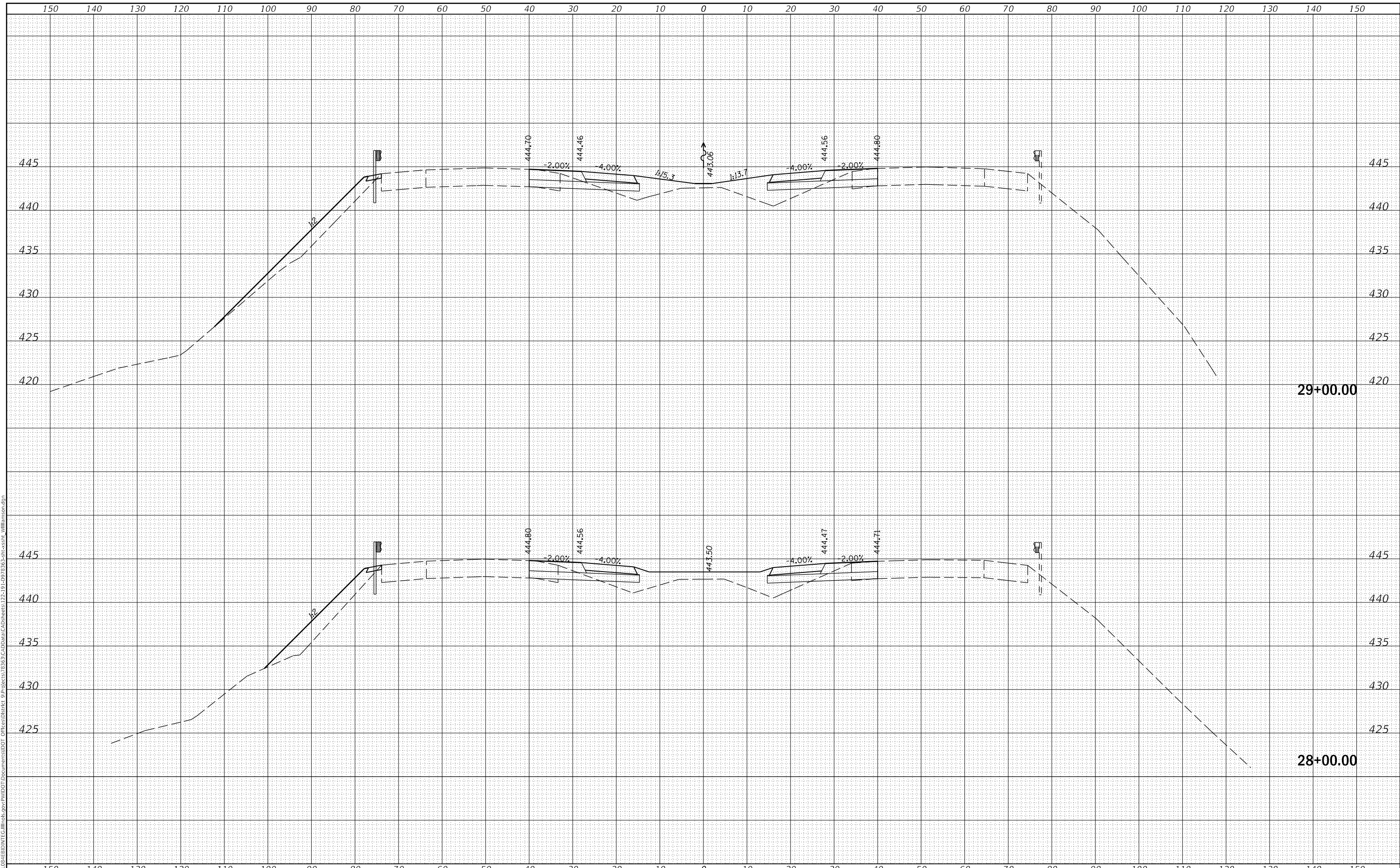
SCALE: SHEET OF SHEETS STA. 26+06.91 TO STA. 27+00.00

F.A.I. RTE.	SECTION	COUNTY	TOTAL SHEETS	SHEET NO.
57	(X1-4)R-2:(28-5-1,28-5)R-1	WILLIAMSON	191	132
			CONTRACT NO. 78363	
		ILLINOIS	FED. AID PROJECT	

DATE	
BY	
SURVEYED	
PLOTTED	
TEMPLATE	
AREAS CHECKED	
FINAL SURVEY NO.	
NOTE BOOK NO.	
AREAS CHECKED	

DATE	
BY	
SURVEYED	
PLOTTED	
TEMPLATE	
AREAS CHECKED	
ORIGINAL SURVEY NO.	
NOTE BOOK NO.	
AREAS CHECKED	

MODEL: Defaulr
 FILE NAME: \\pwwill08\EBID\NTC\Illinois\pww\DOT\Documents\DOT\Office\District 9\Projects\8365\CAD\Drawn\CAD\Drawn\22-1912978365-sh-cross-sections\williamson.dgn

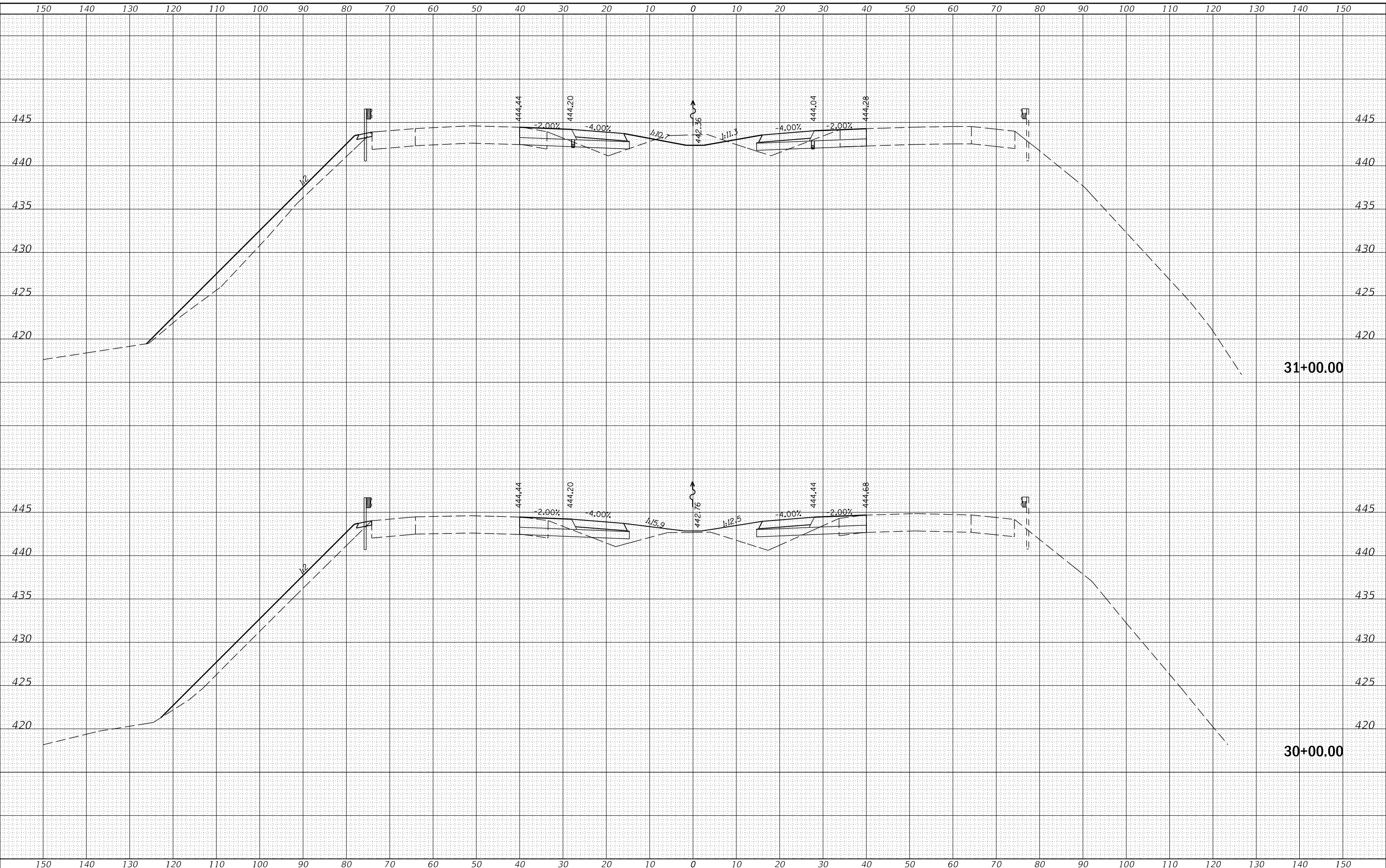


USER NAME = knopen	DESIGNED -	REVISED -	STATE OF ILLINOIS DEPARTMENT OF TRANSPORTATION	CROSS SECTIONS		F.A.I. RTE.	SECTION	COUNTY	TOTAL SHEETS	SHEET NO.				
PLOT SCALE = 20.0000' / in.	DRAWN -	REVISED -		SCALE:	SHEET	OF	SHEETS	STA. 28+00.00	TO STA. 29+00.00	57	(X1-4)R-2:(28-5-1,28-5)R-1	WILLIAMSON	191	133
PLOT DATE = 8/16/2018	CHECKED -	REVISED -		CONTRACT NO. 78363										
	DATE -	REVISED -		ILLINOIS FED. AID PROJECT										

DATE	
BY	
SURVEYED	
PLOTTED	
TEMPLATE	
AREAS CHECKED	
FINAL SURVEY NOTE BOOK NO.	

DATE	
BY	
SURVEYED	
PLOTTED	
TEMPLATE	
AREAS CHECKED	
ORIGINAL SURVEY NOTE BOOK NO.	

MODEL: Defaulr
 FILE NAME: D:\ILLINOIS\EBID\NTC\Illinois.gov\PWIDOT\Documents\DOT Office\District 9\Projects\8365\CAD\Drawn\CAD\Drawn\22-191\2978365-sh-cross-1-Williamson.dgn



USER NAME	= knopen
DESIGNED	-
DRAWN	-
PLLOT SCALE	= 20.0000' / in.
PLLOT DATE	= 8/16/2018

REVISD	-
REVISD	-
REVISD	-
REVISD	-

**STATE OF ILLINOIS
 DEPARTMENT OF TRANSPORTATION**

CROSS SECTIONS

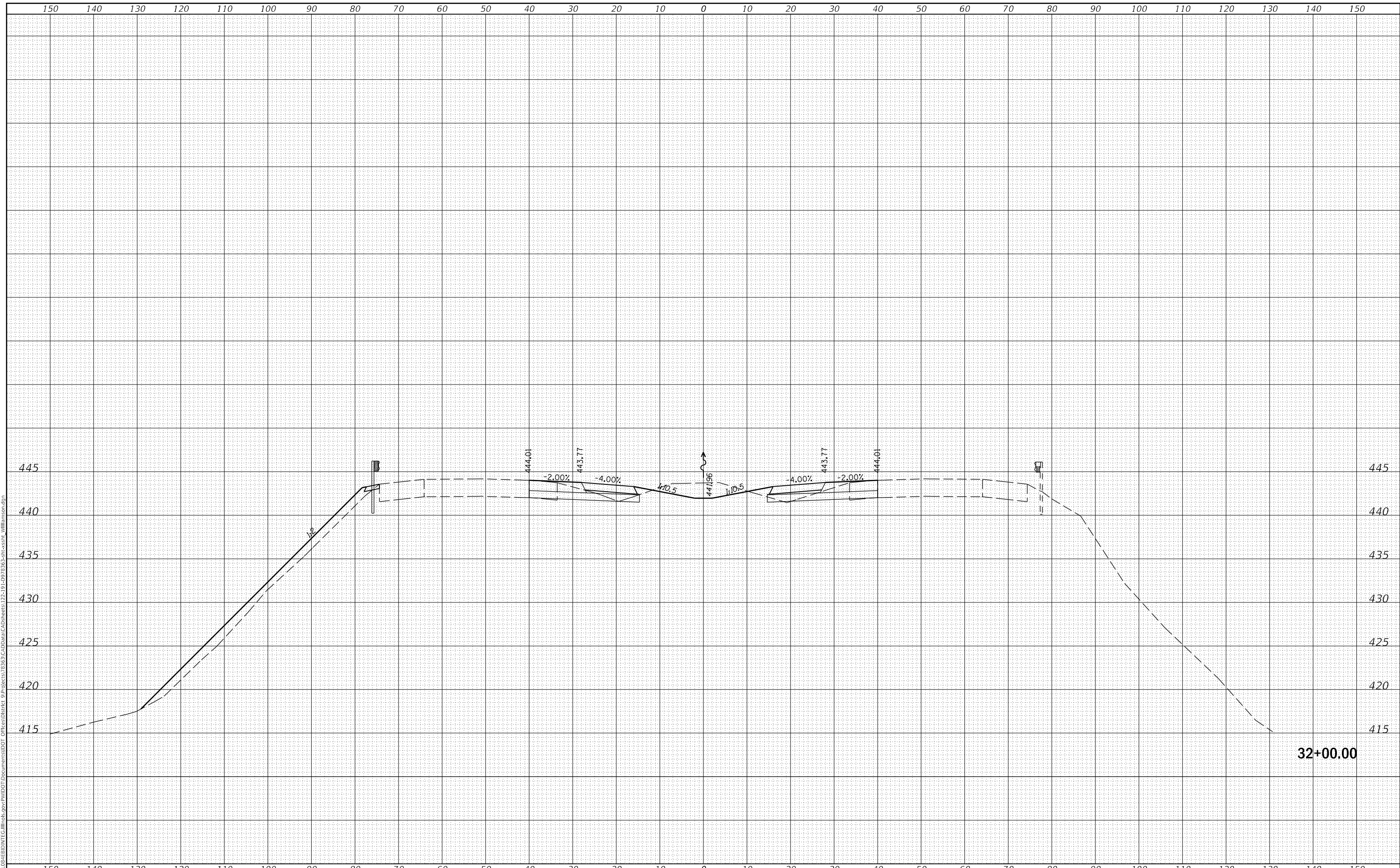
SCALE: SHEET OF SHEETS STA. 30+00.00 TO STA. 31+00.00

F.A.I. RTE.	SECTION	COUNTY	TOTAL SHEETS	SHEET NO.
57	(X1-4)R-2:(28-5-1,28-5)R-1	WILLIAMSON	191	134
CONTRACT NO. 78363				
ILLINOIS FED. AID PROJECT				

FINAL SURVEY NO.	SURVEYED PLOTTED AREAS CHECKED	BY	DATE

ORIGINAL SURVEY NO.	SURVEYED PLOTTED AREAS CHECKED	BY	DATE

MODEL: Defaul
 FILE NAME: D:\ILLINOIS\BID\NTE\Illinois.gov\PW\DOT\Documents\DOT Offices\District 9\Projects\8365\CAD\Drawn\CAD\Drawn\22-1912978365-sh-cvcssta_williamson.dgn



USER NAME = knopen	DESIGNED -	REVISED -
PLOT SCALE = 20.0000 ' / in.	DRAWN -	REVISED -
PLOT DATE = 8/16/2018	CHECKED -	REVISED -
	DATE -	REVISED -

**STATE OF ILLINOIS
 DEPARTMENT OF TRANSPORTATION**

CROSS SECTIONS

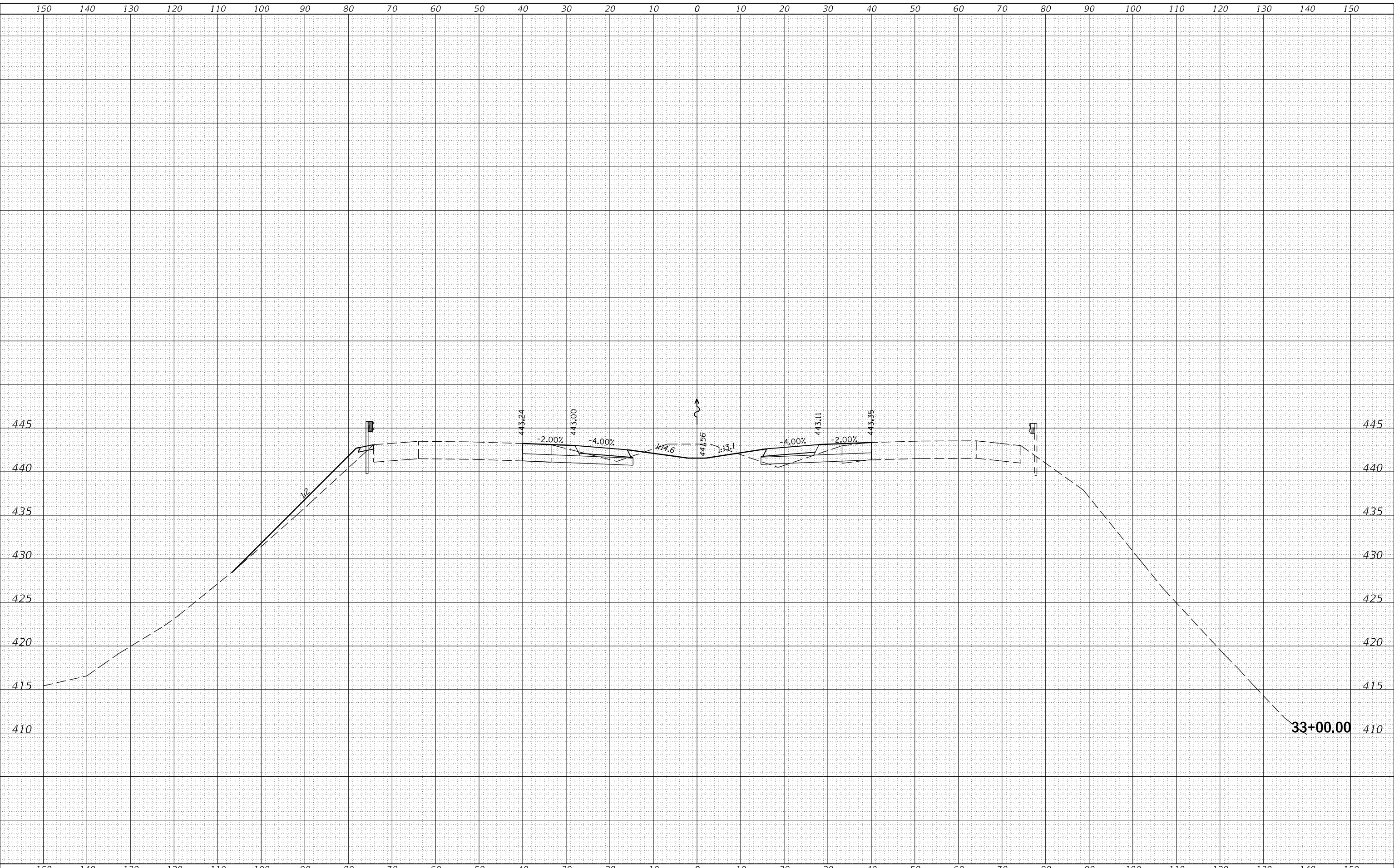
SCALE: SHEET OF SHEETS STA. 32+00.00 TO STA. 32+00.00

F.A. I. RTE.	SECTION	COUNTY	TOTAL SHEETS	SHEET NO.
57	(X1-4)R-2:(28-5-1,28-5)R-1	WILLIAMSON	191	135
CONTRACT NO. 78363				
ILLINOIS		FED. AID PROJECT		

FINAL SURVEY NO.	SURVEYED	BY	DATE
NOTE BOOK	PLOTTED		
AREAS CHECKED	TEMPLATE		
	AREAS CHECKED		

ORIGINAL SURVEY NO.	SURVEYED	BY	DATE
NOTE BOOK	PLOTTED		
AREAS CHECKED	TEMPLATE		
	AREAS CHECKED		

MODEL: Defaulr
 FILE NAME: D:\ILLINOIS\BID\NTEC\Illinois\pwp\DOT Documents\DOT Office\District 9\Projects\78363\CAD\Drawn\CAD\Drawn\72-1912978363-sh-cross-sections\Williamson.dgn



USER NAME = knopen	DESIGNED -	REVISED -
	DRAWN -	REVISED -
PLOT SCALE = 20.0000 ' / in.	CHECKED -	REVISED -
PLOT DATE = 8/16/2018	DATE -	REVISED -

**STATE OF ILLINOIS
DEPARTMENT OF TRANSPORTATION**

CROSS SECTIONS

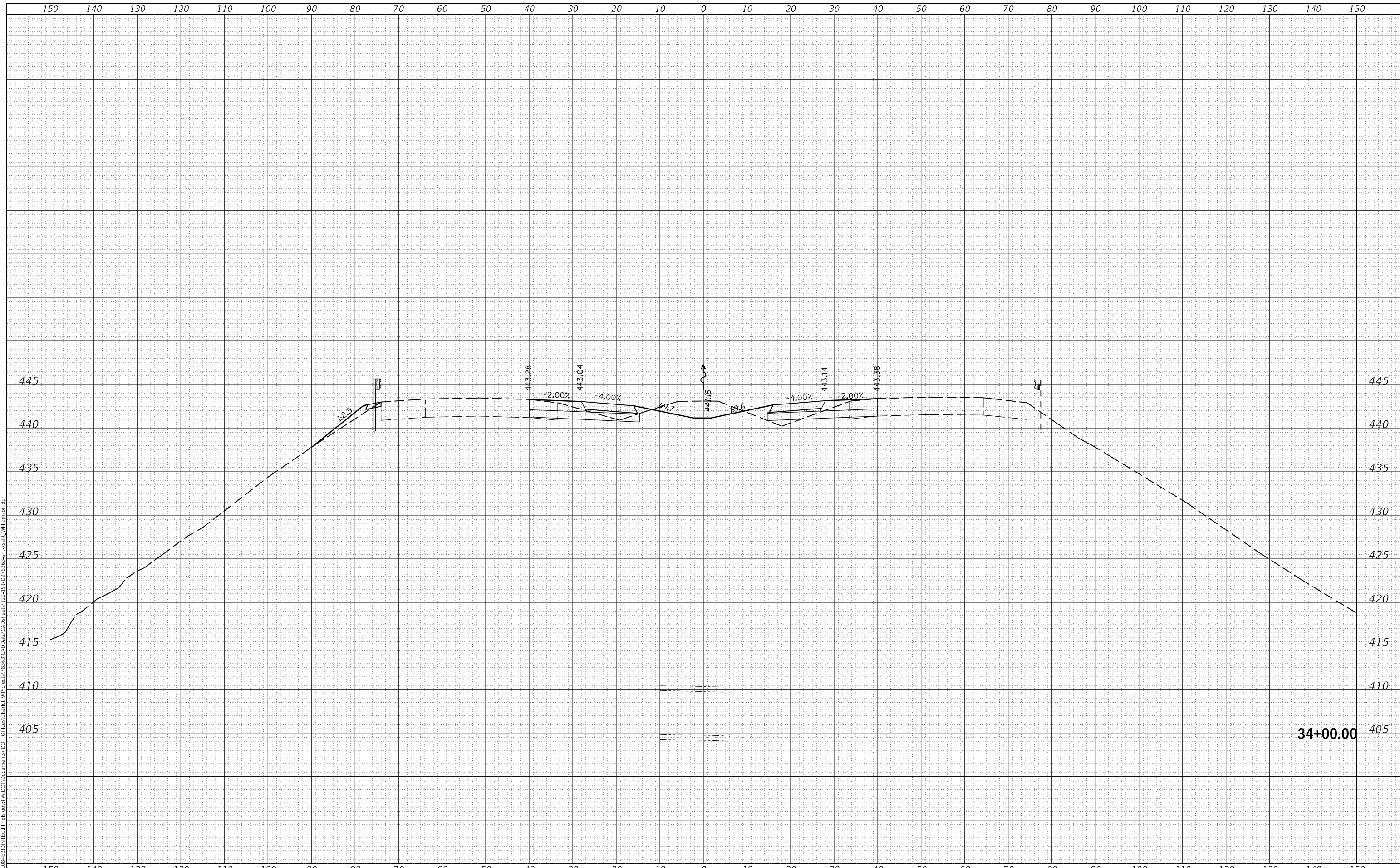
SCALE: SHEET OF SHEETS STA. 33+00.00 TO STA. 33+00.00

F.A.I. RTE.	SECTION	COUNTY	TOTAL SHEETS	SHEET NO.
57	(X1-4)R-2:(28-5-1,28-5)R-1	WILLIAMSON	191	136
CONTRACT NO. 78363				
ILLINOIS		FED. AID PROJECT		

FINAL SURVEY NO.	SURVEYED	BY	DATE
NOTE BOOK	PLOTTED		
AREAS CHECKED	TEMPLATE		
	AREAS CHECKED		

ORIGINAL SURVEY NO.	SURVEYED	BY	DATE
NOTE BOOK	PLOTTED		
AREAS CHECKED	TEMPLATE		
	AREAS CHECKED		

MODEL: Defaul
 FILE NAME: D:\ILLINOIS\BID\NTE\Illinois.gov\PWDOT\Documents\DOT Offices\District 9\Projects\8365\CAD\Drawings\22-191\2978365-sh-cross-sections\williamson.dgn



USER NAME = knopen	DESIGNED -	REVISED -
	DRAWN -	REVISED -
PLOT SCALE = 20.0000' / in.	CHECKED -	REVISED -
PLOT DATE = 8/16/2018	DATE -	REVISED -

**STATE OF ILLINOIS
 DEPARTMENT OF TRANSPORTATION**

CROSS SECTIONS

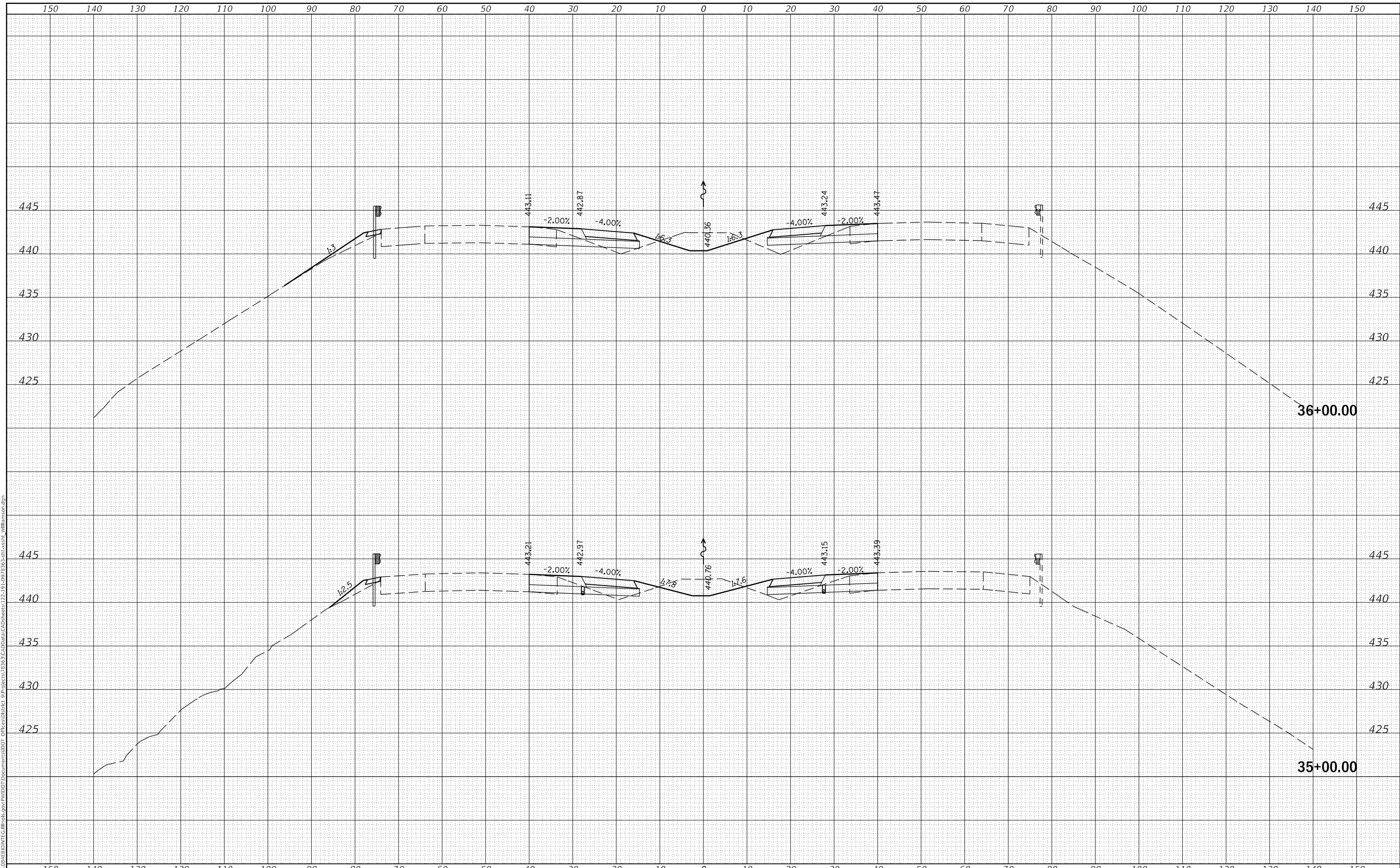
SCALE: SHEET OF SHEETS STA. 34+00.00 TO STA. 34+00.00

F.A.I. RTE.	SECTION	COUNTY	TOTAL SHEETS	SHEET NO.
57	(X1-4)R-2:(28-5-1,28-5)R-1	WILLIAMSON	191	137
				CONTRACT NO. 78363
		ILLINOIS	FED. AID PROJECT	

FINAL SURVEY NO.	SURVEYED	DATE
NOTE BOOK	PLOTTED	BY
AREAS CHECKED	TEMPLATE	
	AREAS CHECKED	

ORIGINAL SURVEY NO.	SURVEYED	DATE
NOTE BOOK	PLOTTED	BY
AREAS CHECKED	TEMPLATE	
	AREAS CHECKED	

MODEL: Defnair
 FILE NAME: D:\ILLINOIS\EBID\NTC\Illinois.gov\PWIDOT\Documents\DOT Offices\District 9\Projects\8365 CAD Data\CAD Sheets\22-1912978365-sh-cs-sta-williamson.dgn



USER NAME = knopen	DESIGNED -	REVISIED -
	DRAWN -	REVISIED -
PLOT SCALE = 20.0000 ' / in.	CHECKED -	REVISIED -
PLOT DATE = 8/16/2018	DATE -	REVISIED -

**STATE OF ILLINOIS
 DEPARTMENT OF TRANSPORTATION**

CROSS SECTIONS

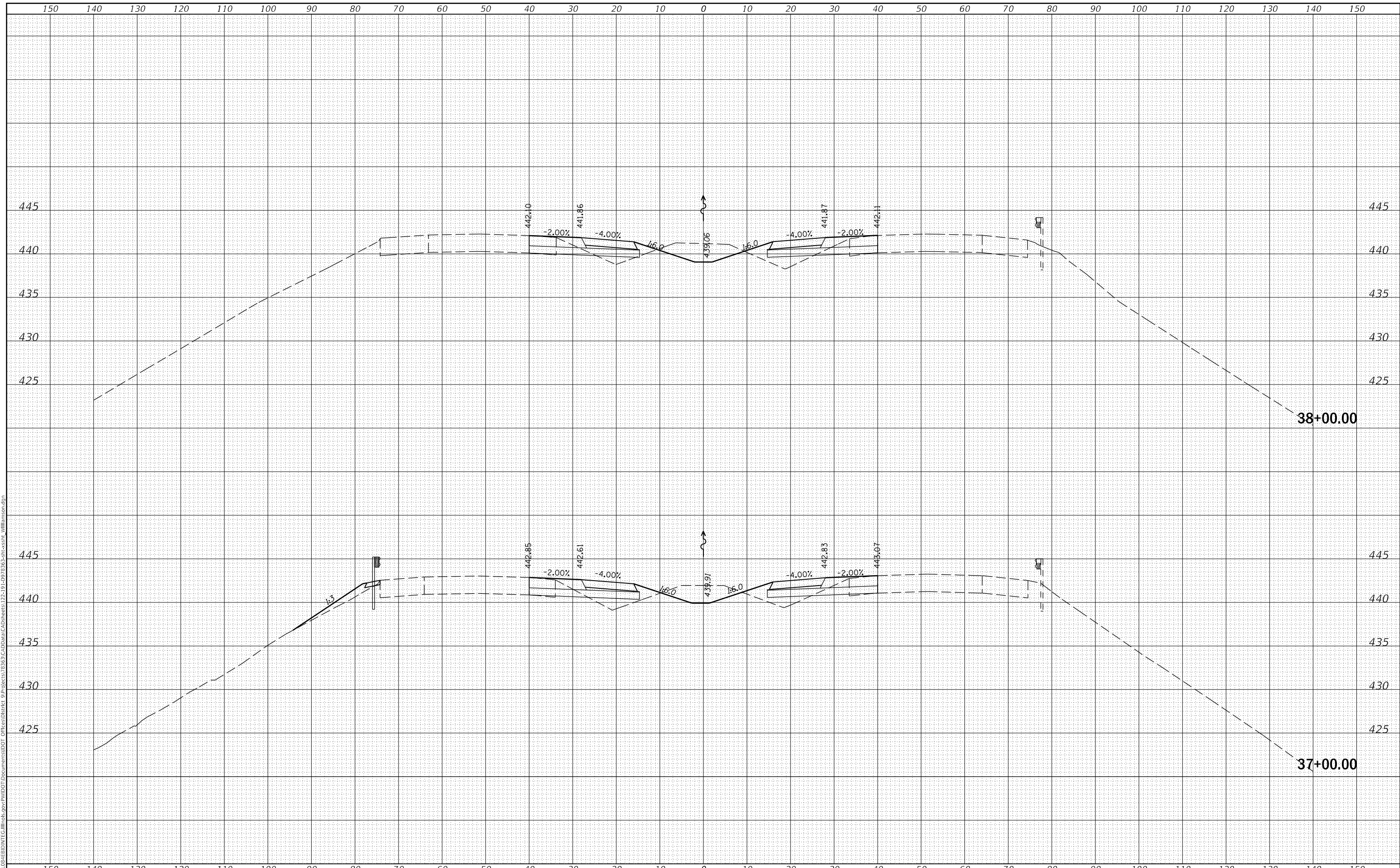
SCALE: SHEET OF SHEETS STA. 35+00.00 TO STA. 36+00.00

F.A.I. RTE.	SECTION	COUNTY	TOTAL SHEETS	SHEET NO.
57	(X1-4)R-2:(28-5-1,28-5)R-1	WILLIAMSON	191	138
CONTRACT NO. 78363				
ILLINOIS FED. AID PROJECT				

FINAL SURVEY NO.	SURVEYED	DATE
NOTE BOOK	PLOTTED	BY
AREAS CHECKED	TEMPLATE	
	AREAS CHECKED	

ORIGINAL SURVEY NO.	SURVEYED	DATE
NOTE BOOK	PLOTTED	BY
AREAS CHECKED	TEMPLATE	
	AREAS CHECKED	

MODEL: Defaul
 FILE NAME: \\paul08\EBID\NTC\Illinois\pwp\DOT\Documents\DOT Offices\District 9\Projects\78363\CAD\Drawn\CAD\Drawn\72-1912978363-sh-crossst Williamson.dgn



USER NAME = knopen	DESIGNED -	REVISD -
	DRAWN -	REVISD -
PLOT SCALE = 20.0000' / in.	CHECKED -	REVISD -
PLOT DATE = 8/16/2018	DATE -	REVISD -

**STATE OF ILLINOIS
 DEPARTMENT OF TRANSPORTATION**

CROSS SECTIONS

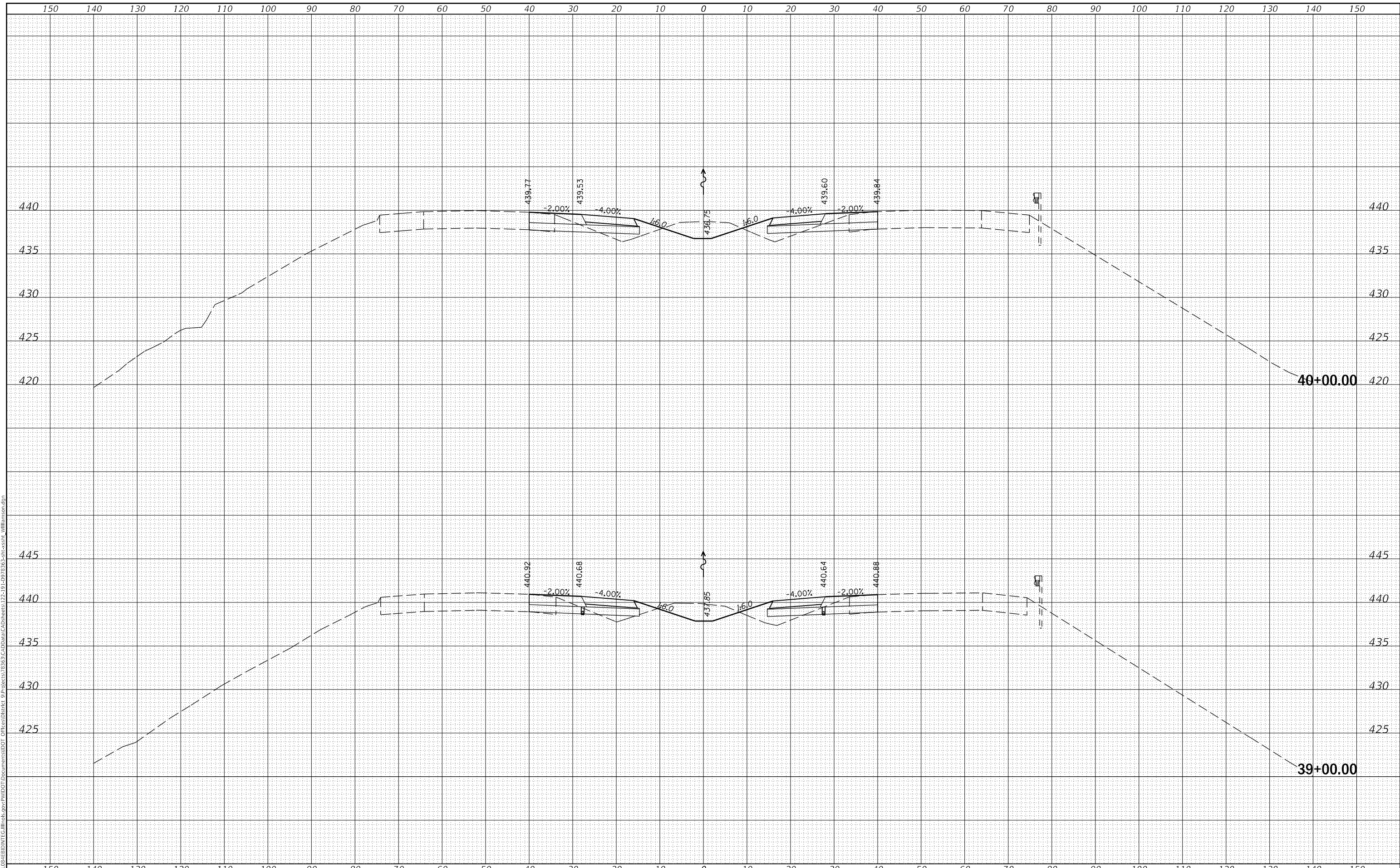
SCALE: SHEET OF SHEETS STA. 37+00.00 TO STA. 38+00.00

F.A.I. RTE.	SECTION	COUNTY	TOTAL SHEETS	SHEET NO.
57	(X1-4)R-2:(28-5-1,28-5)R-1	WILLIAMSON	191	139
CONTRACT NO. 78363				
ILLINOIS		FED. AID PROJECT		

FINAL SURVEY NO.	SURVEYED	DATE
NOTE BOOK	PLOTTED	BY
AREAS CHECKED	TEMPLATE	
	AREAS CHECKED	

ORIGINAL SURVEY NO.	SURVEYED	DATE
NOTE BOOK	PLOTTED	BY
AREAS CHECKED	TEMPLATE	
	AREAS CHECKED	

MODEL: Defnair
 FILE NAME: D:\ILLINOIS\EBID\NTC\Illinois\pwp\DOT\Documents\DOT\Office\District 9\Projects\8363\CAD\Drawings\22-1912978363-sh-crossst Williamson.dgn



USER NAME = knopen
PLOT SCALE = 20.0000' / in.
PLOT DATE = 8/16/2018

DESIGNED -
DRAWN -
CHECKED -
DATE -

REVISED -
REVISED -
REVISED -
REVISED -

**STATE OF ILLINOIS
 DEPARTMENT OF TRANSPORTATION**

CROSS SECTIONS

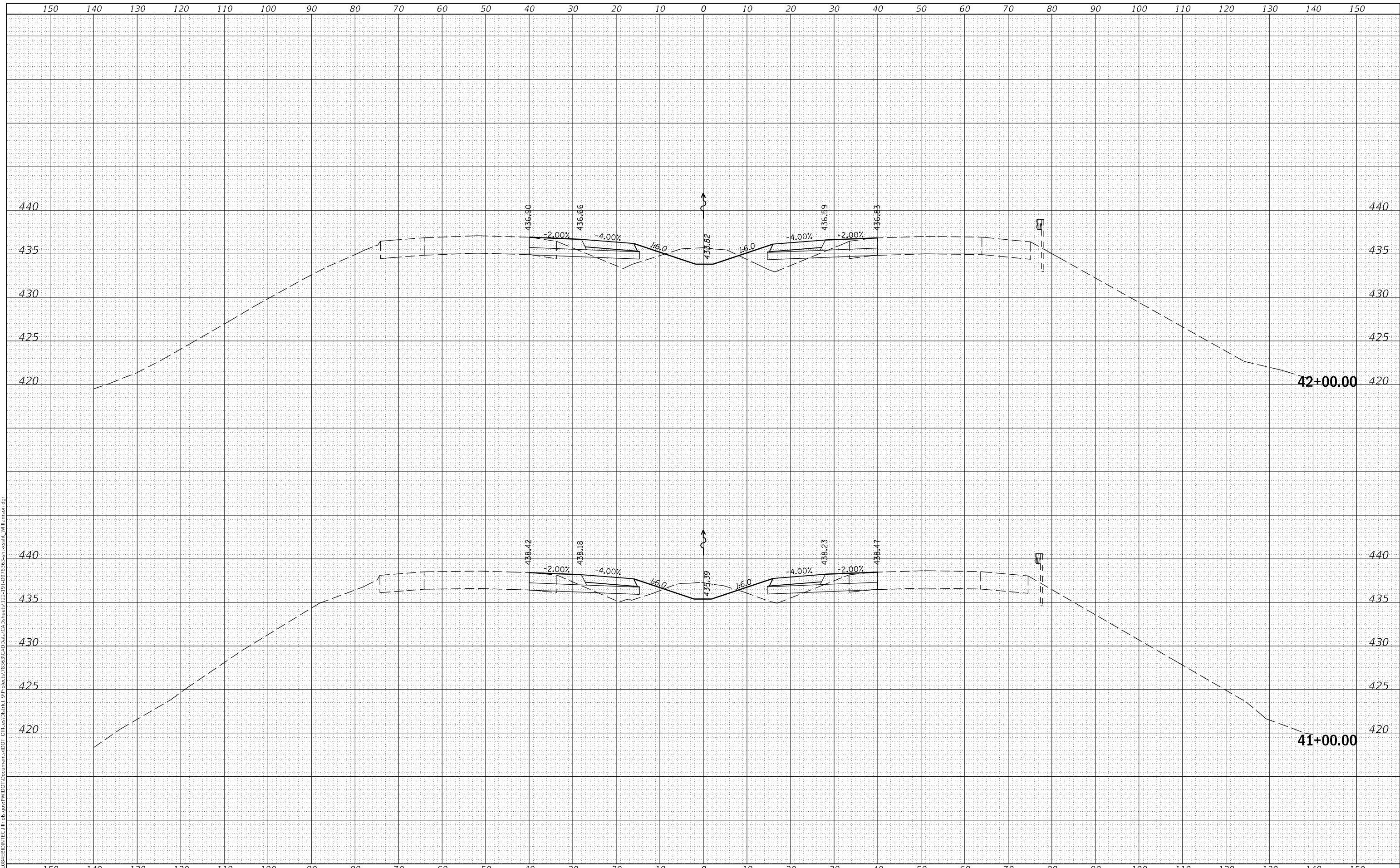
SCALE: SHEET OF SHEETS STA. 39+00.00 TO STA. 40+00.00

F.A.I. RTE.	SECTION	COUNTY	TOTAL SHEETS	SHEET NO.
57	(X1-4)R-2;(28-5-1,28-5)R-1	WILLIAMSON	191	140
CONTRACT NO. 78363				
ILLINOIS FED. AID PROJECT				

FINAL SURVEY NO.	SURVEYED	BY	DATE
NOTE BOOK	PLOTTED		
AREAS CHECKED	TEMPLATE		
	AREAS CHECKED		

ORIGINAL SURVEY NO.	SURVEYED	BY	DATE
NOTE BOOK	PLOTTED		
AREAS CHECKED	TEMPLATE		
	AREAS CHECKED		

MODEL: Defnair
 FILE NAME: D:\ILLINOIS\EBID\NTC\Illinois\pwp\WIDOT\Documents\DOT Office\District 9\Projects\78363\CAD\Drawings\22-1912978363-sh-crossst Williamson.dgn



USER NAME = knopen	DESIGNED -	REVISED -
	DRAWN -	REVISED -
PLOT SCALE = 20.0000' / in.	CHECKED -	REVISED -
PLOT DATE = 8/16/2018	DATE -	REVISED -

**STATE OF ILLINOIS
DEPARTMENT OF TRANSPORTATION**

CROSS SECTIONS

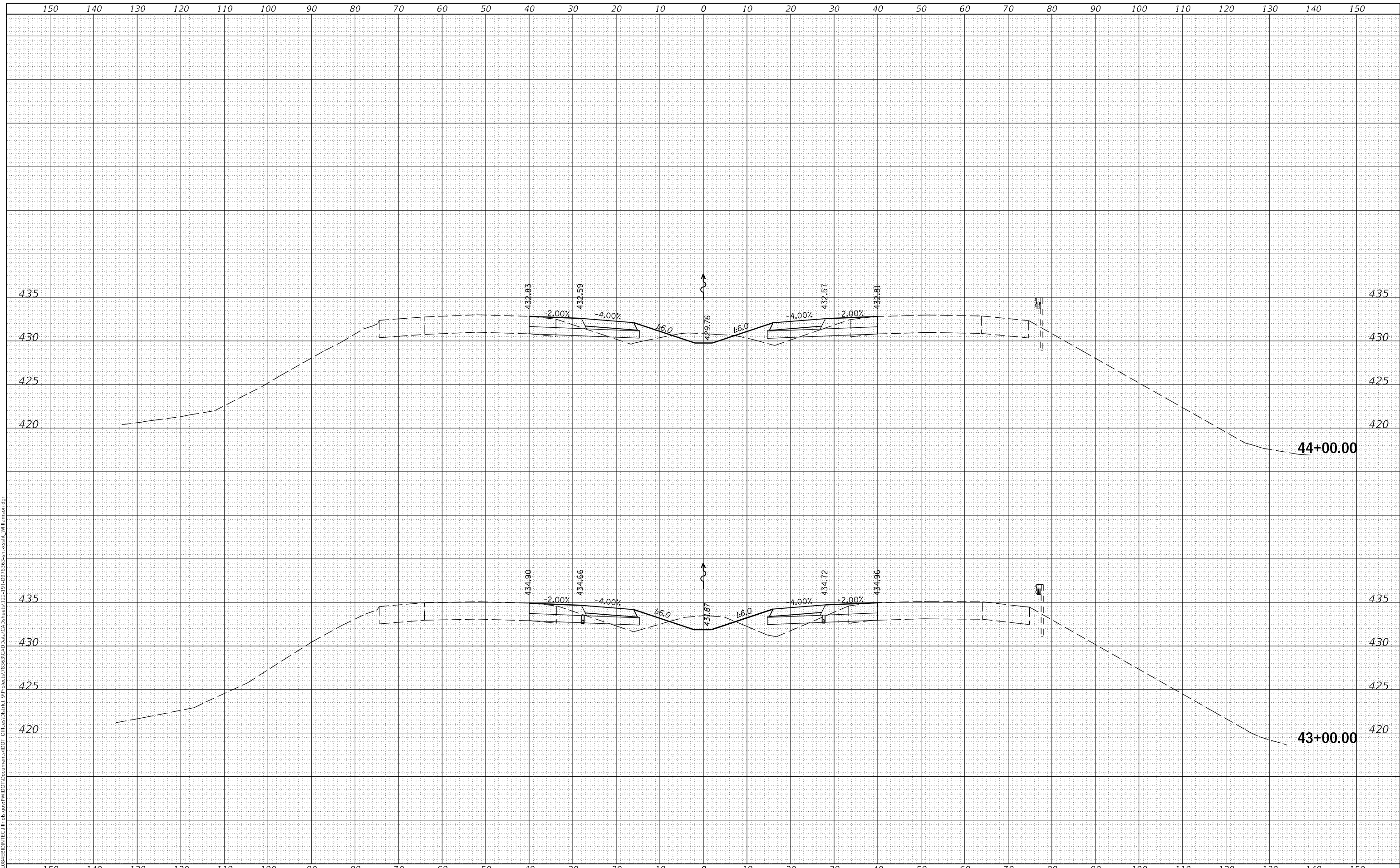
SCALE: SHEET OF SHEETS STA. 41+00.00 TO STA. 42+00.00

F.A.I. RTE.	SECTION	COUNTY	TOTAL SHEETS	SHEET NO.
57	(X1-4)R-2:(28-5-1,28-5)R-1	WILLIAMSON	191	141
			CONTRACT NO. 78363	
		ILLINOIS	FED. AID PROJECT	

FINAL SURVEY NO.	SURVEYED	DATE
NOTE BOOK	PLOTTED	BY
AREAS CHECKED	TEMPLATE	
	AREAS	

ORIGINAL SURVEY NO.	SURVEYED	DATE
NOTE BOOK	PLOTTED	BY
AREAS CHECKED	TEMPLATE	
	AREAS	

MODEL: Defnair
 FILE NAME: D:\ILLINOIS\EBID\NTC\Illinois\pwp\DOT\Documents\DOT\Office\District 9\Projects\8365\CAD\Drawings\22-191\2978365-sh-cross-sections\Williamson.dgn



USER NAME = knopen	DESIGNED -	REVISED -
	DRAWN -	REVISED -
PLOT SCALE = 20.0000' / in.	CHECKED -	REVISED -
PLOT DATE = 8/16/2018	DATE -	REVISED -

**STATE OF ILLINOIS
DEPARTMENT OF TRANSPORTATION**

CROSS SECTIONS

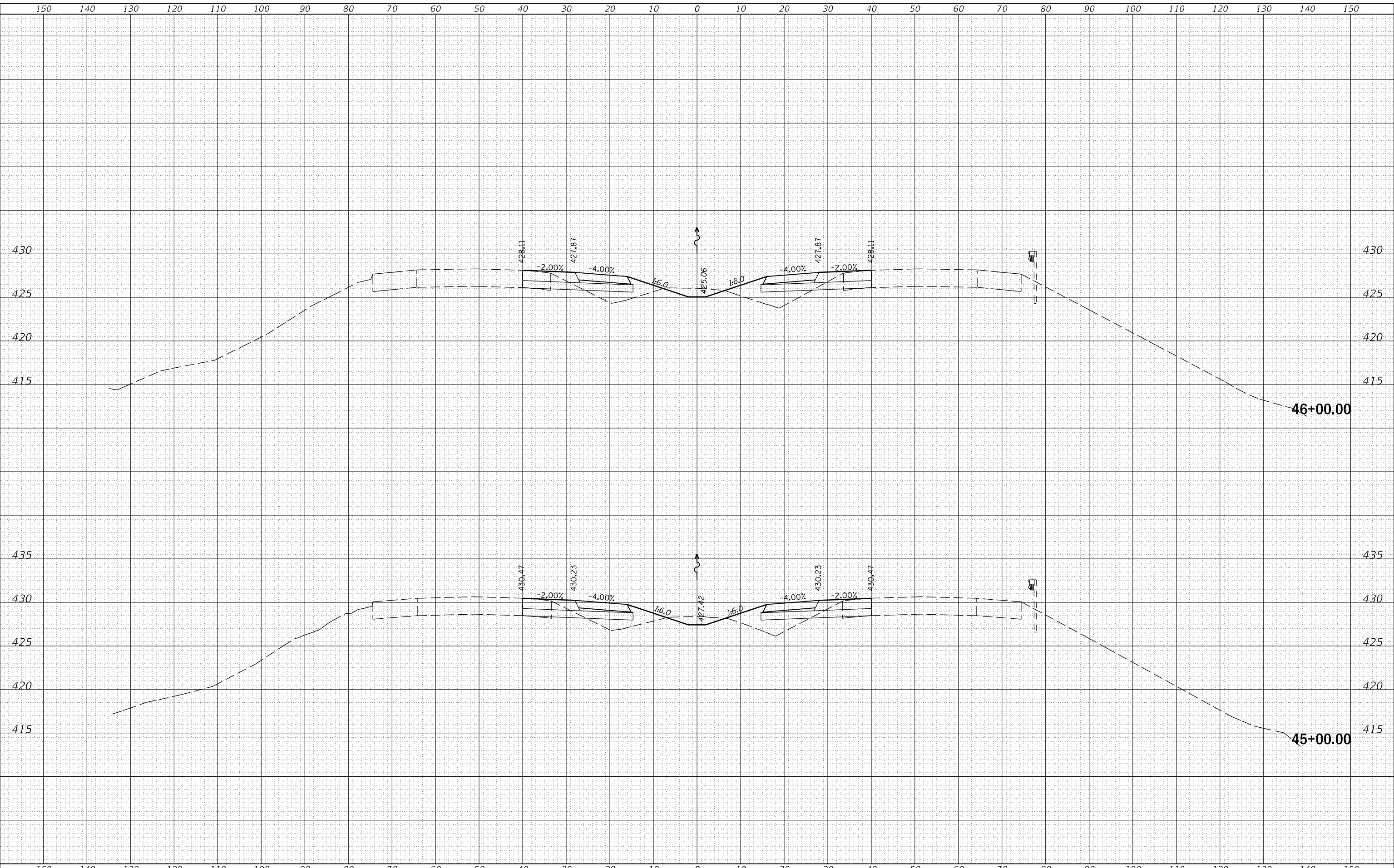
SCALE: SHEET OF SHEETS STA. 43+00.00 TO STA. 44+00.00

F.A.I. RTE.	SECTION	COUNTY	TOTAL SHEETS	SHEET NO.
57	(X1-4)R-2:(28-5-1,28-5)R-1	WILLIAMSON	191	142
CONTRACT NO. 78363				
ILLINOIS		FED. AID PROJECT		

FINAL SURVEY NO.	SURVEYED	DATE
NOTE BOOK	PLOTTED	BY
AREAS CHECKED	TEMPLATE	
	AREAS CHECKED	

ORIGINAL SURVEY NO.	SURVEYED	DATE
NOTE BOOK	PLOTTED	BY
AREAS CHECKED	TEMPLATE	
	AREAS CHECKED	

MODEL: Defaul
 FILE NAME: D:\ILLINOIS\EBID\NTC\Illinois.gov\PWDOT\Documents\DOT Offices\District 9\Projects\78363\CAD\Drawn\CAD\Drawn\72-1912978363-sh-crossst Williamson.dgn



USER NAME = knopen	DESIGNED -	REVISED -
	DRAWN -	REVISED -
PLOT SCALE = 20.0000' / in.	CHECKED -	REVISED -
PLOT DATE = 8/16/2018	DATE -	REVISED -

**STATE OF ILLINOIS
 DEPARTMENT OF TRANSPORTATION**

CROSS SECTIONS

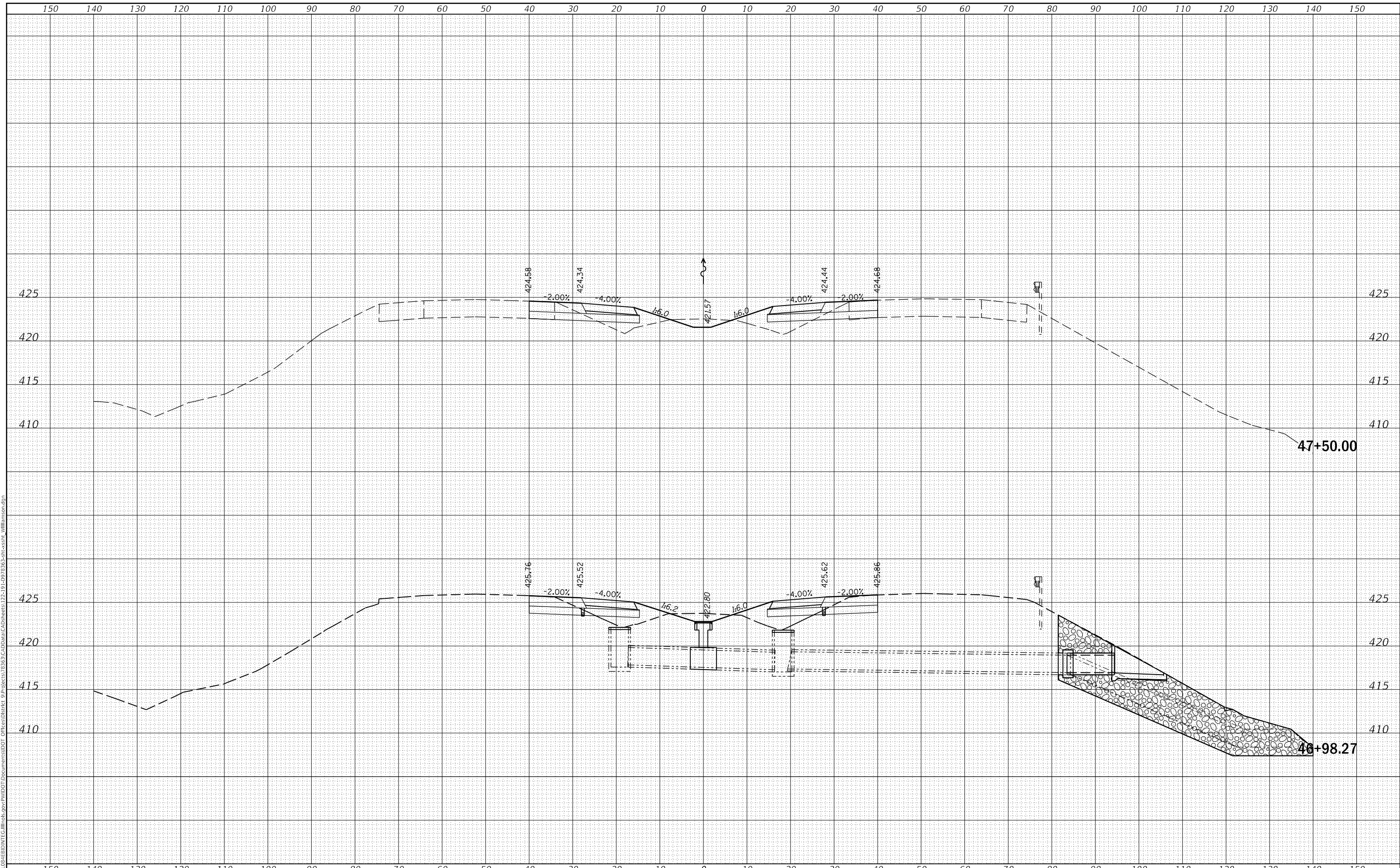
SCALE: SHEET OF SHEETS STA. 45+00.00 TO STA. 46+00.00

F.A.I. RTE.	SECTION	COUNTY	TOTAL SHEETS	SHEET NO.
57	(X1-4)R-2:(28-5-1,28-5)R-1	WILLIAMSON	191	143
CONTRACT NO. 78363				
ILLINOIS		FED. AID PROJECT		

FINAL SURVEY NO.	SURVEYED	DATE
NOTE BOOK	PLOTTED	
AREAS CHECKED	TEMPLATE	
	AREAS CHECKED	

ORIGINAL SURVEY NO.	SURVEYED	DATE
NOTE BOOK	PLOTTED	
AREAS CHECKED	TEMPLATE	
	AREAS CHECKED	

MODEL: Defaul
 FILE NAME: D:\ILLINOIS\EBID\NTC\Illinois\pwp\DOT\Documents\DOT Offices\District 9\Projects\8365\CAD\Drawn\CAD\Drawn\22-1912978365-sh-crossh Williamson.dgn



USER NAME = knopen
PLOT SCALE = 20.0000' / in.
PLOT DATE = 8/16/2018

DESIGNED -
DRAWN -
CHECKED -
DATE -

REVISED -
REVISED -
REVISED -
REVISED -

**STATE OF ILLINOIS
 DEPARTMENT OF TRANSPORTATION**

CROSS SECTIONS

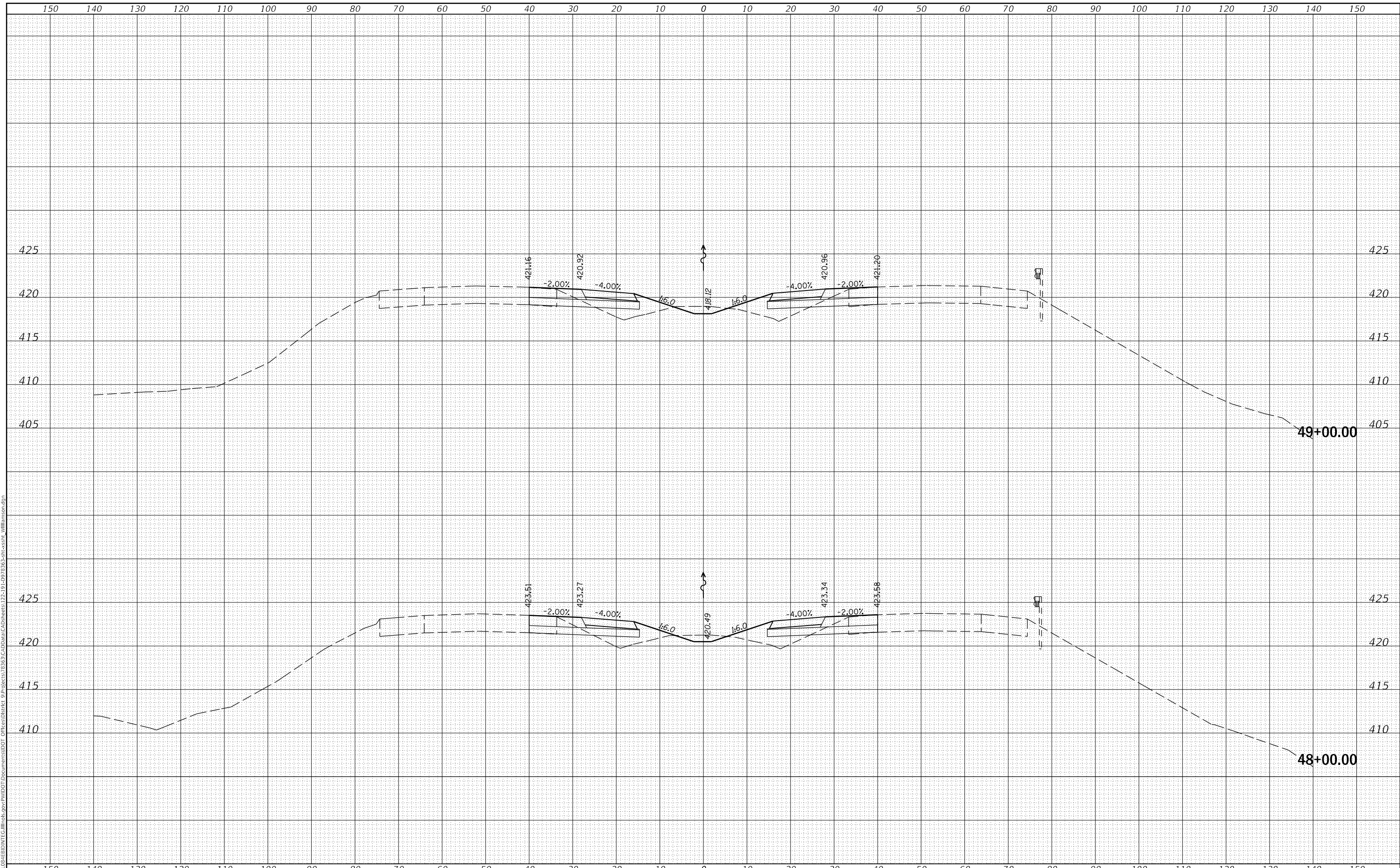
SCALE: SHEET OF SHEETS STA. 46+98.27 TO STA. 47+50.00

F.A.I. RTE.	SECTION	COUNTY	TOTAL SHEETS	SHEET NO.
57	(X1-4)R-2;(28-5-1,28-5)R-1	WILLIAMSON	191	144
CONTRACT NO. 78363				
ILLINOIS		FED. AID PROJECT		

FINAL SURVEY NO.	SURVEYED	DATE
NOTE BOOK	PLOTTED	
AREAS CHECKED	TEMPLATE	
	AREAS CHECKED	

ORIGINAL SURVEY NO.	SURVEYED	DATE
NOTE BOOK	PLOTTED	
AREAS CHECKED	TEMPLATE	
	AREAS CHECKED	

MODEL: Defaul
FILE NAME: D:\ILLINOIS\BID\NTE\Illinois.gov\PW\DOT Documents\DOT Office\District 9\Projects\8363\CAD\Drawings\22-191\2978363-sh-cross-sections\Williamson.dgn



USER NAME = knopen	DESIGNED -	REVISED -
	DRAWN -	REVISED -
PLOT SCALE = 20.0000' / in.	CHECKED -	REVISED -
PLOT DATE = 8/16/2018	DATE -	REVISED -

**STATE OF ILLINOIS
DEPARTMENT OF TRANSPORTATION**

CROSS SECTIONS

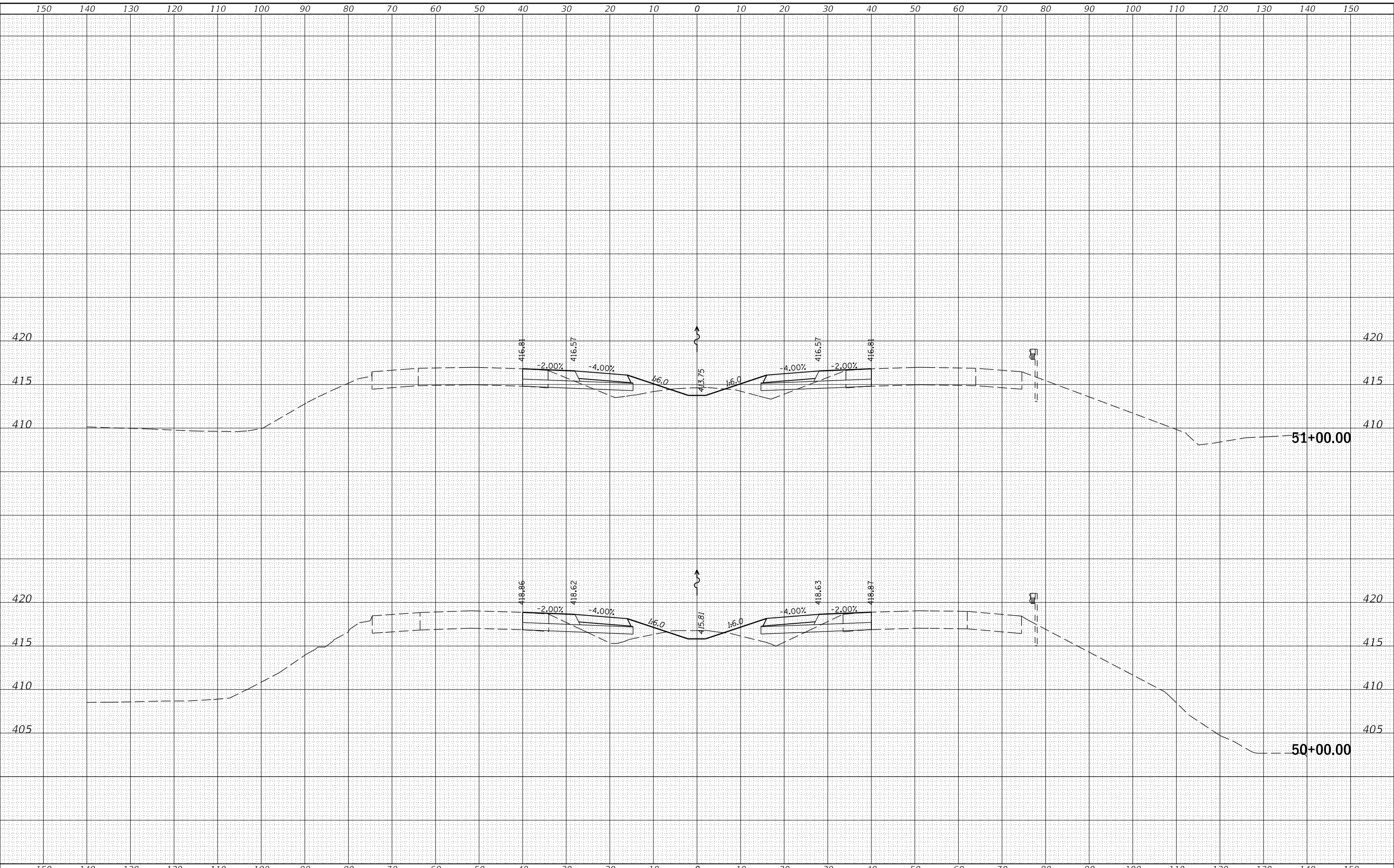
SCALE: SHEET OF SHEETS STA. 48+00.00 TO STA. 49+00.00

F.A.I. RTE.	SECTION	COUNTY	TOTAL SHEETS	SHEET NO.
57	(X1-4)R-2:(28-5-1,28-5)R-1	WILLIAMSON	191	145
				CONTRACT NO. 78363
				ILLINOIS FED. AID PROJECT

FINAL SURVEY NO.	SURVEYED	DATE
NOTE BOOK	PLOTTED	
	TEMPLATE	
	AREAS CHECKED	

ORIGINAL SURVEY NO.	SURVEYED	DATE
NOTE BOOK	PLOTTED	
	TEMPLATE	
	AREAS CHECKED	

MODEL: Defaul
 FILE NAME: D:\ILLINOIS\EBID\NTC\Illinois\pwp\DOT\Documents\DOT\Office\District 9\Projects\8363\CAD\Drawings\22-1912978363-sh-cross-sections\Williamson.dgn



USER NAME = knopen
PLOT SCALE = 20.0000' / in.
PLOT DATE = 8/16/2018

DESIGNED -
DRAWN -
CHECKED -
DATE -

REVISED -
REVISED -
REVISED -
REVISED -

**STATE OF ILLINOIS
 DEPARTMENT OF TRANSPORTATION**

CROSS SECTIONS

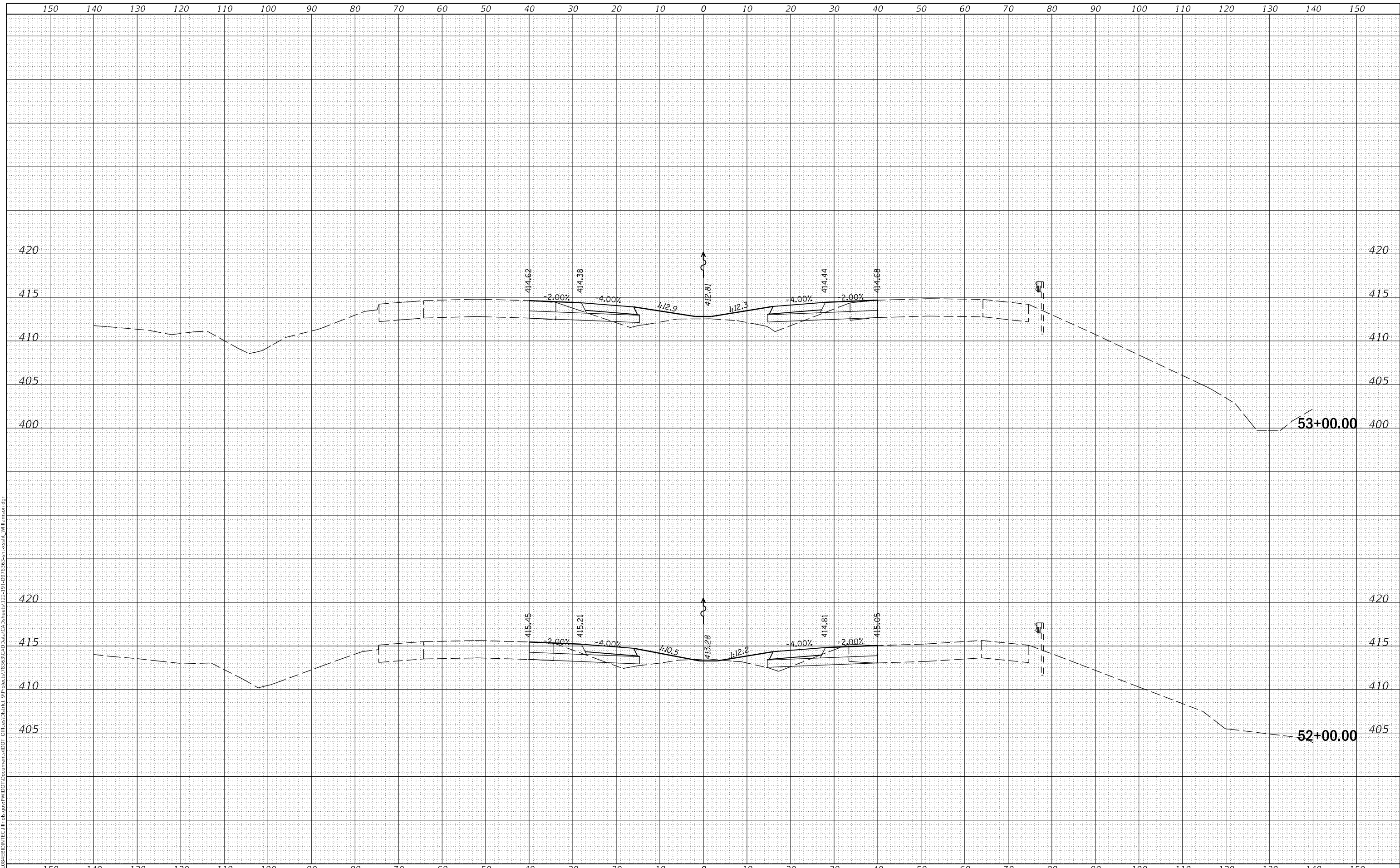
SCALE: SHEET OF SHEETS STA. 50+00.00 TO STA. 51+00.00

F.A.I. RTE.	SECTION	COUNTY	TOTAL SHEETS	SHEET NO.
57	(X1-4)R-2:(28-5-1,28-5)R-1	WILLIAMSON	191	146
CONTRACT NO. 78363				
ILLINOIS FED. AID PROJECT				

FINAL SURVEY NO.	SURVEYED	DATE
NOTE BOOK	PLOTTED	
AREAS CHECKED	TEMPLATE	
	AREAS	

ORIGINAL SURVEY NO.	SURVEYED	DATE
NOTE BOOK	PLOTTED	
AREAS CHECKED	TEMPLATE	
	AREAS	

MODEL: Defnair
 FILE NAME: \\paul08\EBID\NTC\Illinois\pwp\DOT Documents\DOT Office\District 9\Projects\78363\CAD\Drawings\22-191\2978363-sh-cross-section.dgn



USER NAME = knopen	DESIGNED -	REVISED -
	DRAWN -	REVISED -
PLOT SCALE = 20.0000' / in.	CHECKED -	REVISED -
PLOT DATE = 8/16/2018	DATE -	REVISED -

**STATE OF ILLINOIS
DEPARTMENT OF TRANSPORTATION**

CROSS SECTIONS

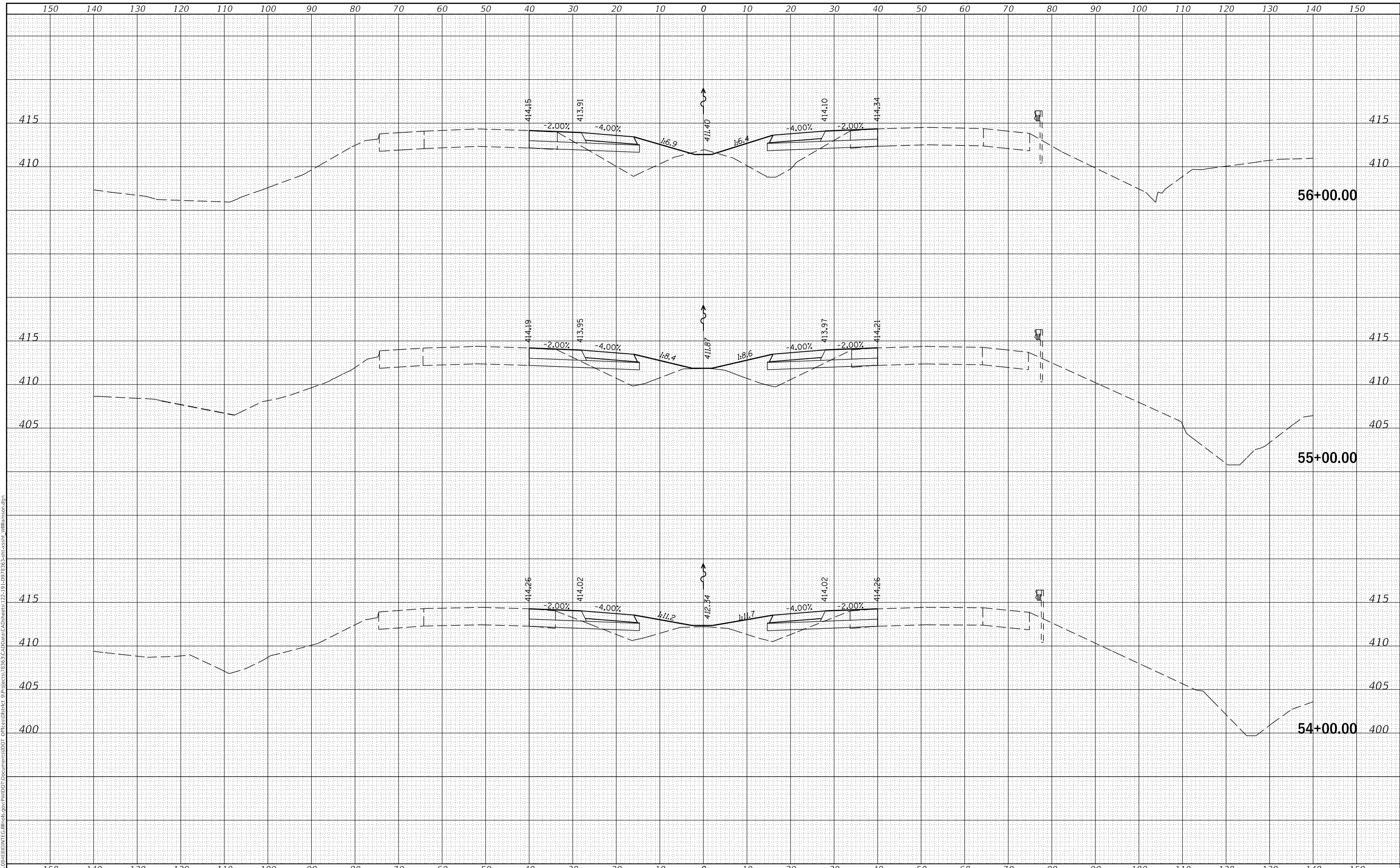
SCALE: SHEET OF SHEETS STA. 52+00.00 TO STA. 53+00.00

F.A.I. RTE.	SECTION	COUNTY	TOTAL SHEETS	SHEET NO.
57	(X1-4)R-2:(28-5-1,28-5)R-1	WILLIAMSON	191	147
CONTRACT NO. 78363				
ILLINOIS		FED. AID PROJECT		

FINAL SURVEY NO.	SURVEYED	DATE
NOTE BOOK	PLOTTED	BY
	TEMPLATE	
	AREAS CHECKED	

ORIGINAL SURVEY NO.	SURVEYED	DATE
	PLOTTED	BY
	TEMPLATE	
	AREAS CHECKED	

MODEL: Defaul
 FILE NAME: D:\ILLINOIS\EBID\NTC\Illinois\pwp\DOT Documents\DOT Office\District 9\Projects\8363\CAD\Drawings\22-1912978363-1h-1000.dgn



USER NAME = knopen	DESIGNED -	REVISED -
	DRAWN -	REVISED -
PLOT SCALE = 20.0000' / in.	CHECKED -	REVISED -
PLOT DATE = 8/16/2018	DATE -	REVISED -

**STATE OF ILLINOIS
 DEPARTMENT OF TRANSPORTATION**

CROSS SECTIONS

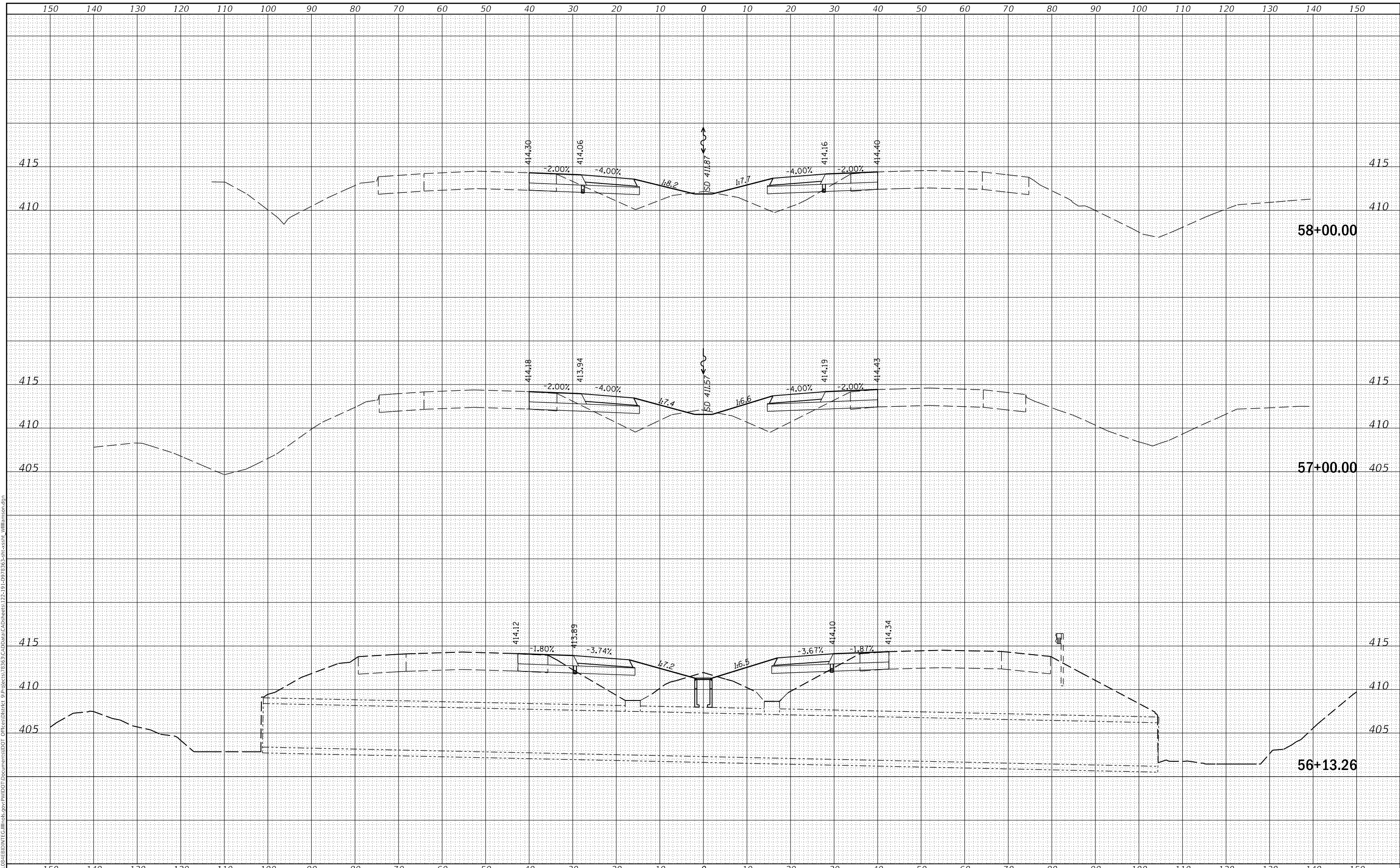
SCALE: SHEET OF SHEETS STA. 54+00.00 TO STA. 56+00.00

F.A.I. RTE.	SECTION	COUNTY	TOTAL SHEETS	SHEET NO.
57	(X1-4)R-2:(28-5-1,28-5)R-1	WILLIAMSON	191	148
				CONTRACT NO. 78363
				ILLINOIS FED. AID PROJECT

DATE	
BY	
FINAL SURVEY NO.	
SURVEYED	
PLOTTED	
TEMPLATE	
AREAS CHECKED	

DATE	
BY	
ORIGINAL SURVEY NO.	
SURVEYED	
PLOTTED	
TEMPLATE	
AREAS CHECKED	

MODEL: Defaul
 FILE NAME: D:\ILLINOIS\BID\INT\G:\Illinois\pwr\p\DOT Documents\DOT Office\District 9\Projects\78363\CAD\Drawings\22-191\2978363-sh-crossh Williamson.dgn



USER NAME = knopen	DESIGNED -	REVISED -
	DRAWN -	REVISED -
PLOT SCALE = 20.0000' / in.	CHECKED -	REVISED -
PLOT DATE = 8/16/2018	DATE -	REVISED -

**STATE OF ILLINOIS
DEPARTMENT OF TRANSPORTATION**

CROSS SECTIONS

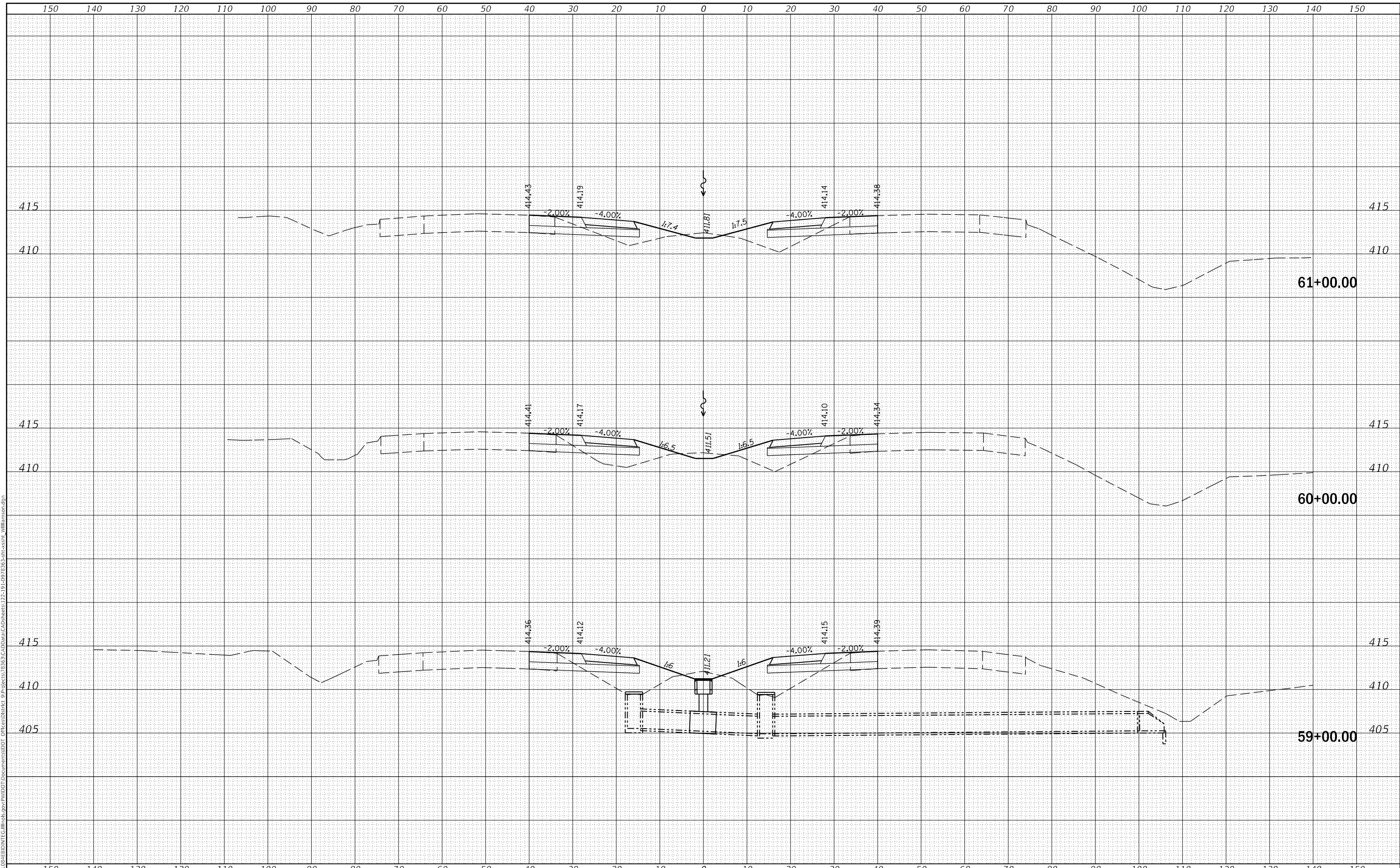
SCALE: SHEET OF SHEETS STA. 56+13.26 TO STA. 58+00.00

F.A.I. RTE.	SECTION	COUNTY	TOTAL SHEETS	SHEET NO.
57	(X1-4)R-2:(28-5-1,28-5)R-1	WILLIAMSON	191	149
				CONTRACT NO. 78363
		ILLINOIS	FED. AID PROJECT	

FINAL SURVEY NO.	SURVEYED	DATE
NOTE BOOK NO.	PLOTTED	
	TEMPLATE	
	AREAS CHECKED	

ORIGINAL SURVEY NO.	SURVEYED	DATE
NOTE BOOK NO.	PLOTTED	
	TEMPLATE	
	AREAS CHECKED	

MODEL: Defaulr
 FILE NAME: D:\ILLINOIS\EBID\NTC\Illinois.gov\PWDOT\Documents\DOT Offices\District 9\Projects\78363\CadData\CAD\Drawings\22-191\2978363-sh-cross-sections\Williamson.dgn



USER NAME = knopen	DESIGNED -	REVISED -
	DRAWN -	REVISED -
PLOT SCALE = 20.0000' / in.	CHECKED -	REVISED -
PLOT DATE = 8/16/2018	DATE -	REVISED -

**STATE OF ILLINOIS
 DEPARTMENT OF TRANSPORTATION**

CROSS SECTIONS

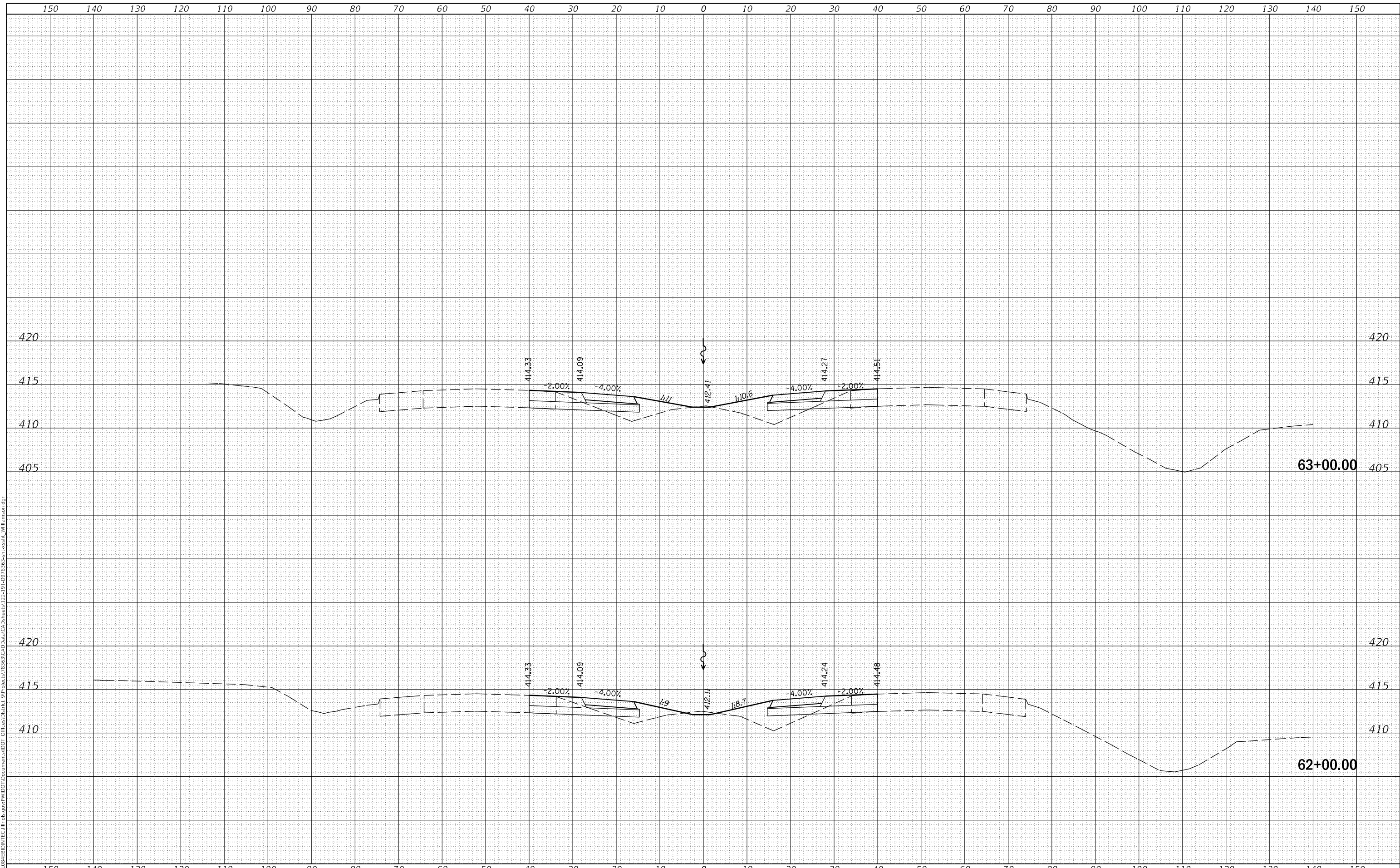
SCALE: SHEET OF SHEETS STA. 59+00.00 TO STA. 61+00.00

F.A. I. RTE.	SECTION	COUNTY	TOTAL SHEETS	SHEET NO.
57	(X1-4)R-2:(28-5-1,28-5)R-1	WILLIAMSON	191	150
CONTRACT NO. 78363			ILLINOIS FED. AID PROJECT	

FINAL SURVEY NO.	SURVEYED	DATE
NOTE BOOK	PLOTTED	
	TEMPLATE	
	AREAS CHECKED	

ORIGINAL SURVEY NO.	SURVEYED	DATE
NOTE BOOK	PLOTTED	
	TEMPLATE	
	AREAS CHECKED	

MODEL: Defaul
 FILE NAME: D:\ILLINOIS\BID\NTE\Illinois\pwp\WIDOT\Documents\DOT Office\District 9\Projects\78363\CAD\Drawn\CAD\Drawn\72-191-2978363-sh-cross-sections\Williamson.dgn



USER NAME = knopen	DESIGNED -	REVISED -
	DRAWN -	REVISED -
PLOT SCALE = 20.0000' / in.	CHECKED -	REVISED -
PLOT DATE = 8/16/2018	DATE -	REVISED -

**STATE OF ILLINOIS
DEPARTMENT OF TRANSPORTATION**

CROSS SECTIONS

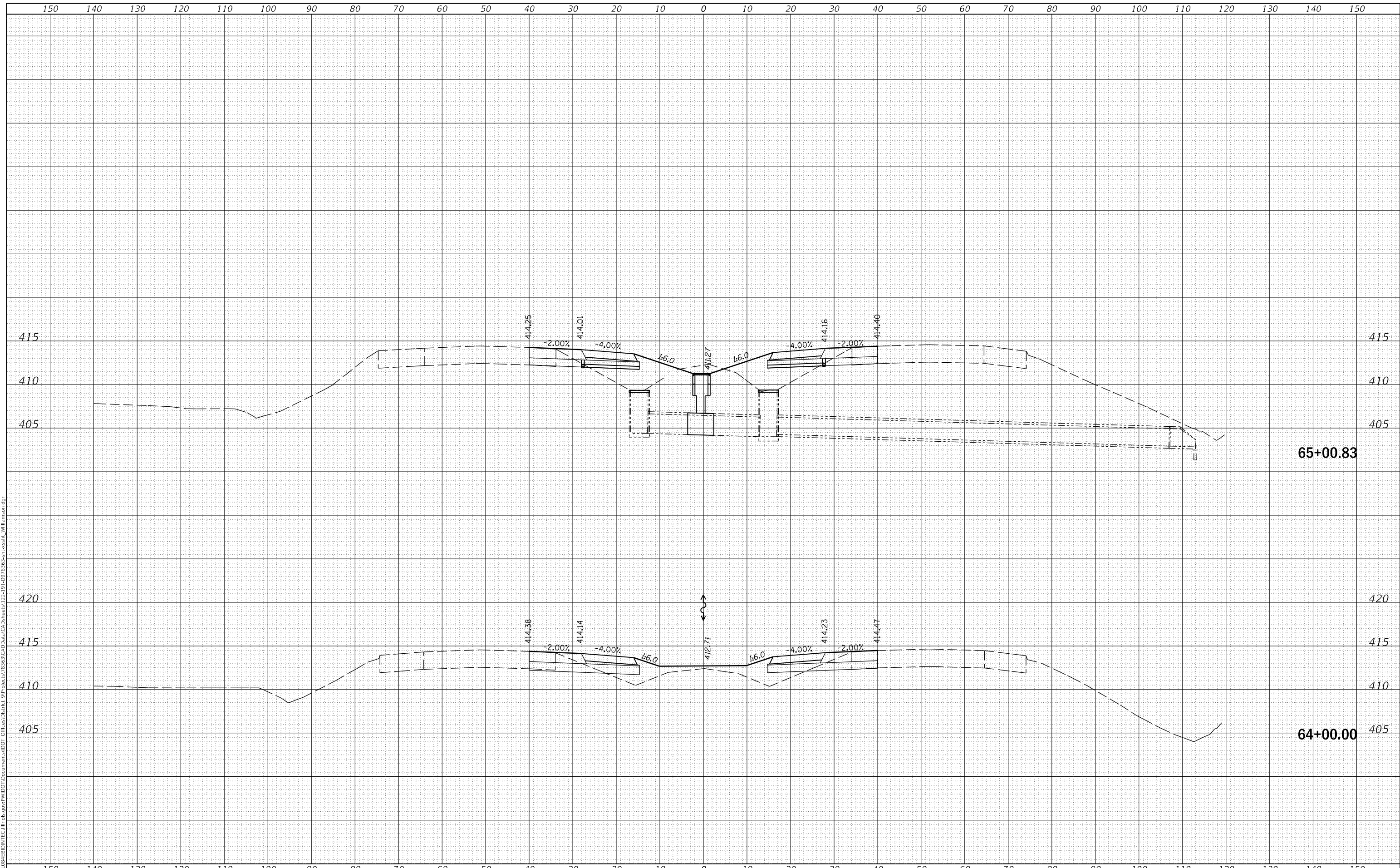
SCALE: SHEET OF SHEETS STA. 62+00.00 TO STA. 63+00.00

F.A.I. RTE.	SECTION	COUNTY	TOTAL SHEETS	SHEET NO.
57	(X1-4)R-2:(28-5-1,28-5)R-1	WILLIAMSON	191	151
			CONTRACT NO. 78363	
			ILLINOIS FED. AID PROJECT	

FINAL SURVEY NO.	SURVEYED	DATE
NOTE BOOK	PLOTTED	
	TEMPLATE	
	AREAS CHECKED	

ORIGINAL SURVEY NO.	SURVEYED	DATE
	PLOTTED	
	TEMPLATE	
	AREAS CHECKED	

MODEL: Defaulr
FILE NAME: D:\ILLINOIS\BID\NTEC\Illinois\pwp\DOT Documents\DOT Office\District 9\Projects\78363\CadData\CAD\sheet172-1912978363-h-crossh Williamson.dgn



USER NAME = knopen	DESIGNED -	REVISIED -
	DRAWN -	REVISIED -
PLOT SCALE = 20.0000' / in.	CHECKED -	REVISIED -
PLOT DATE = 8/16/2018	DATE -	REVISIED -

**STATE OF ILLINOIS
DEPARTMENT OF TRANSPORTATION**

CROSS SECTIONS

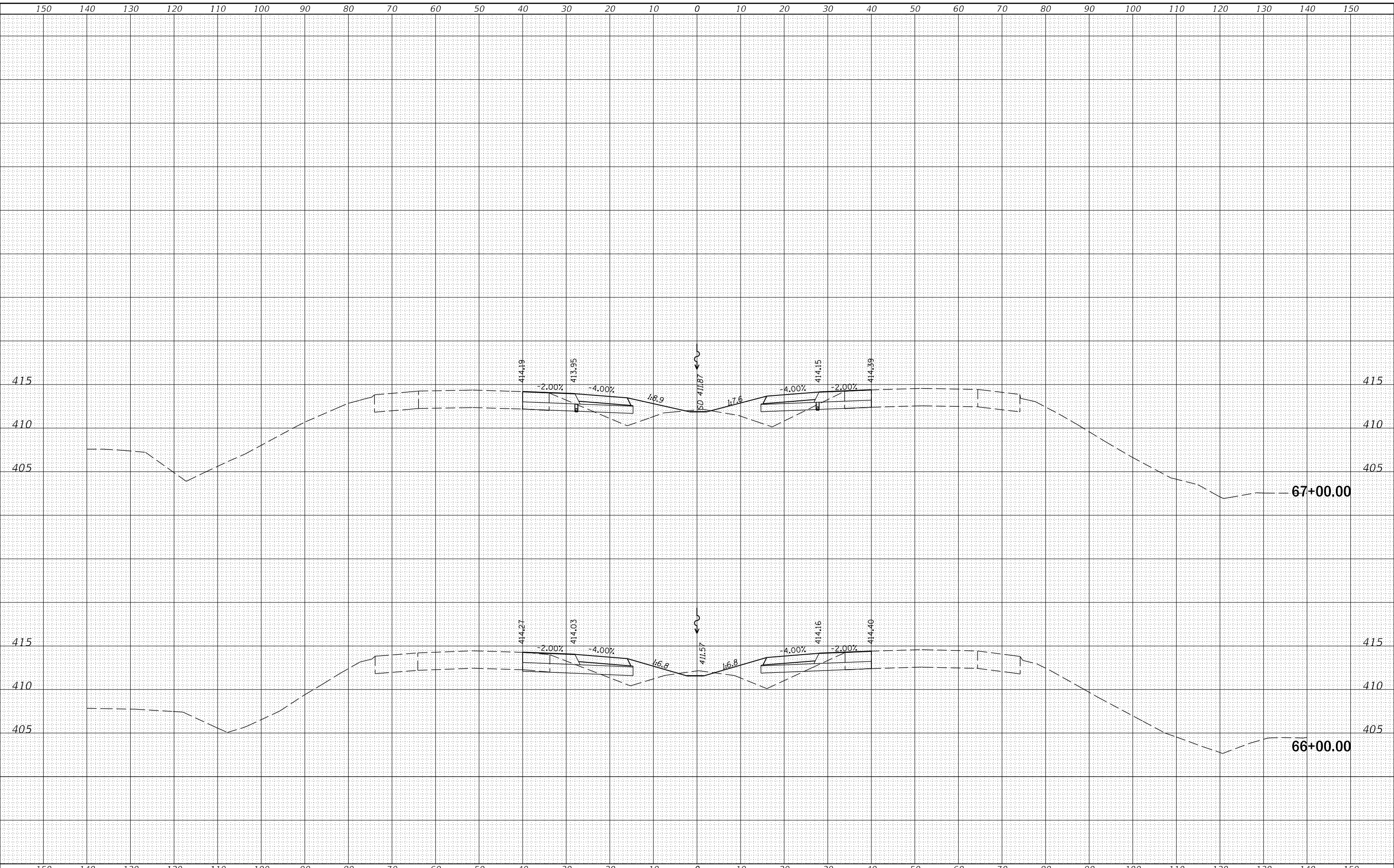
SCALE: SHEET OF SHEETS STA. 64+00.00 TO STA. 65+00.83

F.A.I. RTE.	SECTION	COUNTY	TOTAL SHEETS	SHEET NO.
57	(X1-4)R-2:(28-5-1,28-5)R-1	WILLIAMSON	191	152
				CONTRACT NO. 78363
		ILLINOIS	FED. AID PROJECT	

FINAL SURVEY NO.	SURVEYED	DATE
NOTE BOOK	PLOTTED	
	TEMPLATE	
	AREAS CHECKED	

ORIGINAL SURVEY NO.	SURVEYED	DATE
NOTE BOOK	PLOTTED	
	TEMPLATE	
	AREAS CHECKED	

MODEL: Defaulr
FILE NAME: D:\ILLINOIS\EBID\NTC\Illinois\pwp\DOT Documents\DOT Office\District 9\Projects\78363\CadData\CAD\Drawings\22-191\2978363-sh-cross-sections\Williamson.dgn



USER NAME = knopen	DESIGNED -	REVISED -
	DRAWN -	REVISED -
PLOT SCALE = 20.0000 ' / in.	CHECKED -	REVISED -
PLOT DATE = 8/16/2018	DATE -	REVISED -

**STATE OF ILLINOIS
DEPARTMENT OF TRANSPORTATION**

CROSS SECTIONS

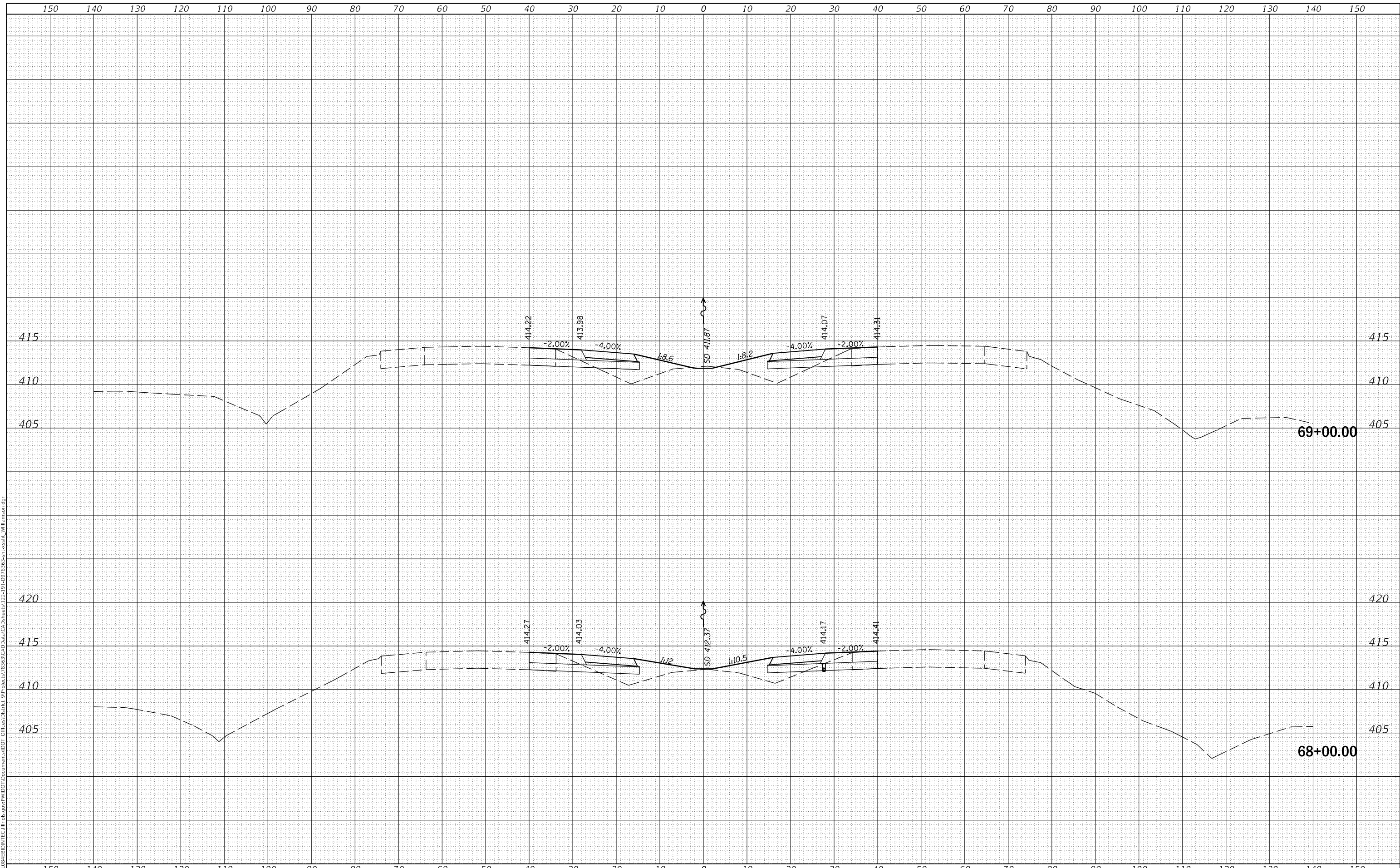
SCALE: SHEET OF SHEETS STA. 66+00.00 TO STA. 67+00.00

F.A. I. RTE.	SECTION	COUNTY	TOTAL SHEETS	SHEET NO.
57	(X1-4)R-2:(28-5-1,28-5)R-1	WILLIAMSON	191	153
			CONTRACT NO. 78363	
ILLINOIS			FED. AID PROJECT	

FINAL SURVEY NO.	SURVEYED	DATE
NOTE BOOK	PLOTTED	BY
AREAS CHECKED	TEMPLATE	
	AREAS CHECKED	

ORIGINAL SURVEY NO.	SURVEYED	DATE
NOTE BOOK	PLOTTED	BY
AREAS CHECKED	TEMPLATE	
	AREAS CHECKED	

MODEL: Defaul
 FILE NAME: D:\ILLINOIS\BID\NTEC\Illinois\pwp\DOT\Documents\DOT Office\Direct 9\projects\78363\CadData\CADsheets\72-191\297836-5h-crossh Williamson.dgn



USER NAME = knopen	DESIGNED -	REVISED -
	DRAWN -	REVISED -
PLOT SCALE = 20.0000' / in.	CHECKED -	REVISED -
PLOT DATE = 8/16/2018	DATE -	REVISED -

**STATE OF ILLINOIS
DEPARTMENT OF TRANSPORTATION**

CROSS SECTIONS

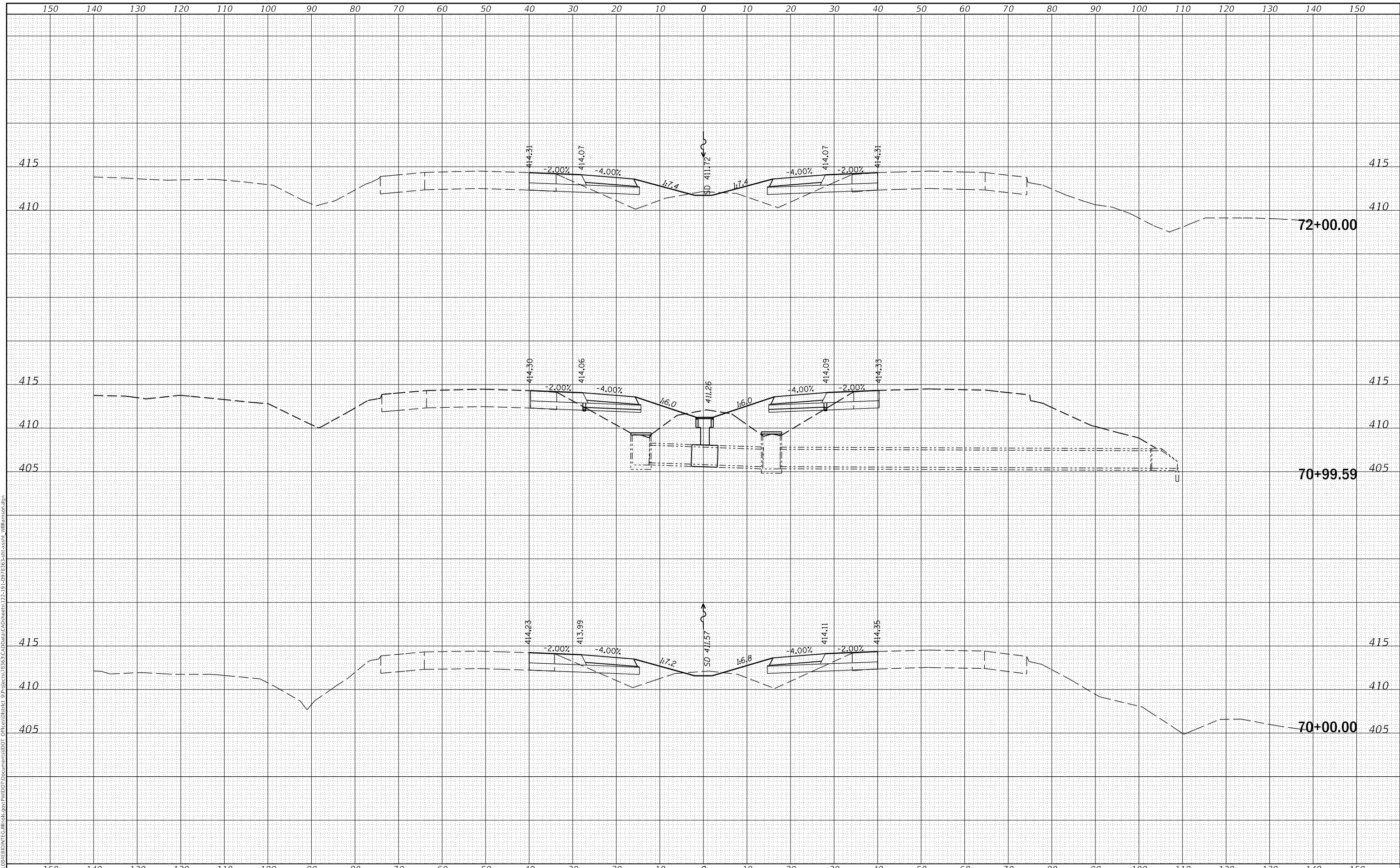
SCALE: SHEET OF SHEETS STA. 68+00.00 TO STA. 69+00.00

F.A.I. RTE.	SECTION	COUNTY	TOTAL SHEETS	SHEET NO.
57	(X1-4)R-2:(28-5-1,28-5)R-1	WILLIAMSON	191	154
CONTRACT NO. 78363				
ILLINOIS		FED. AID PROJECT		

DATE	
BY	
SURVEYED	
PLOTTED	
TEMPLATE	
AREAS CHECKED	
FINAL SURVEY	
NOTE BOOK	
NO.	

DATE	
BY	
SURVEYED	
PLOTTED	
TEMPLATE	
AREAS CHECKED	
ORIGINAL SURVEY	
NOTE BOOK	
NO.	

MODEL: Defaulr
FILE NAME: D:\ILLINOIS\BID\NTEC\Illinois.gov\PWDOT\Documents\DOT\Office\District 9\Projects\78363\CadData\CAD\Drawings\72-191\2978363-sh-cross-sections\Williamson.dgn



USER NAME = knopen	DESIGNED -	REVISED -
	DRAWN -	REVISED -
PLOT SCALE = 20.0000' / in.	CHECKED -	REVISED -
PLOT DATE = 8/16/2018	DATE -	REVISED -

**STATE OF ILLINOIS
DEPARTMENT OF TRANSPORTATION**

CROSS SECTIONS

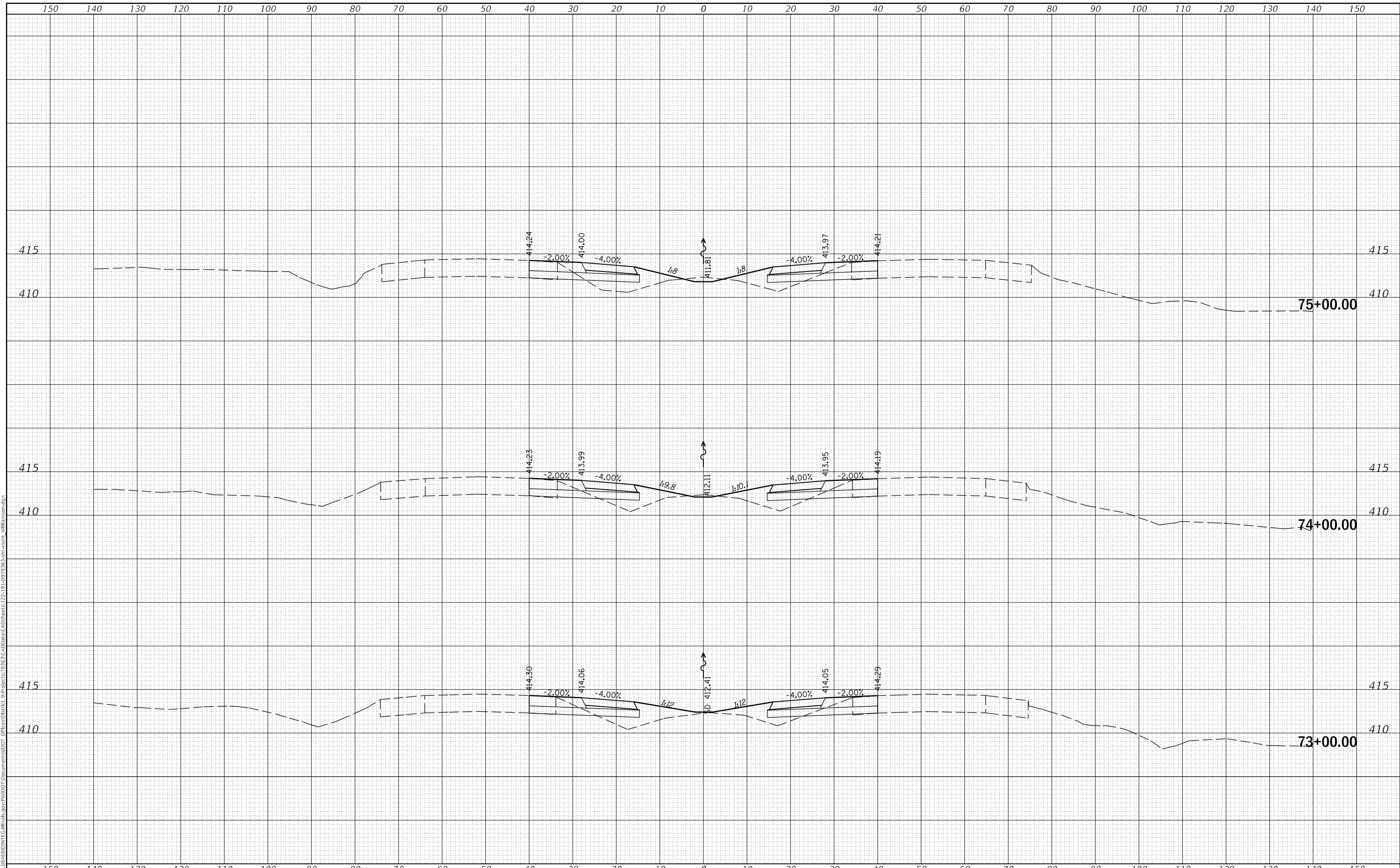
SCALE: SHEET OF SHEETS STA. 70+00.00 TO STA. 72+00.00

F.A.I. RTE.	SECTION	COUNTY	TOTAL SHEETS	SHEET NO.
57	(X1-4)R-2:(28-5-1,28-5)R-1	WILLIAMSON	191	155
				CONTRACT NO. 78363
		ILLINOIS	FED. AID PROJECT	

FINAL SURVEY	SURVEYED	DATE
NOTE BOOK	PLOTTED	
NO.	TEMPLATE	
	AREAS CHECKED	

ORIGINAL SURVEY	SURVEYED	DATE
NOTE BOOK	PLOTTED	
NO.	TEMPLATE	
	AREAS CHECKED	

MODEL: Defaul
 FILE NAME: D:\ILLINOIS\BID\NTEC\Illinois\pwp\DOT Documents\DOT Office\District 9\Projects\8363\CAD\Drawn\CAD\Drawn\72-1912978363-sh-cross-sections\Williamson.dgn



USER NAME = knopen	DESIGNED -	REVISED -
	DRAWN -	REVISED -
PLOT SCALE = 20.0000' / in.	CHECKED -	REVISED -
PLOT DATE = 8/16/2018	DATE -	REVISED -

**STATE OF ILLINOIS
 DEPARTMENT OF TRANSPORTATION**

CROSS SECTIONS

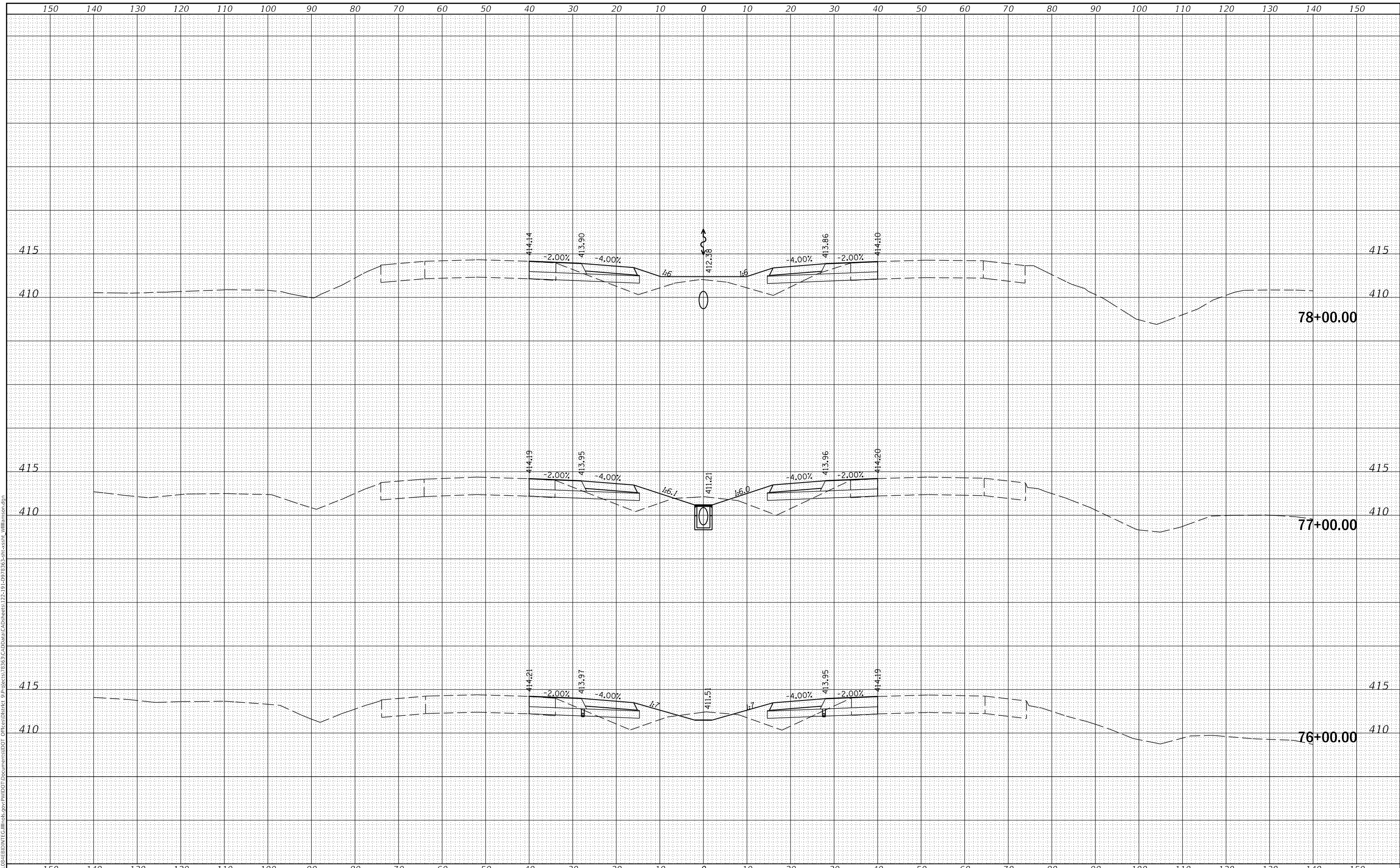
SCALE: SHEET OF SHEETS STA. 73+00.00 TO STA. 75+00.00

F.A.I. RTE.	SECTION	COUNTY	TOTAL SHEETS	SHEET NO.
57	(X1-4)R-2:(28-5-1,28-5)R-1	WILLIAMSON	191	156
				CONTRACT NO. 78363
		ILLINOIS	FED. AID PROJECT	

FINAL SURVEY NO.	SURVEYED	DATE
NOTE BOOK	PLOTTED	
AREAS CHECKED	TEMPLATE	
	AREAS CHECKED	

ORIGINAL SURVEY NO.	SURVEYED	DATE
NOTE BOOK	PLOTTED	
AREAS CHECKED	TEMPLATE	
	AREAS CHECKED	

MODEL: Defaulr
 FILE NAME: D:\ILLINOIS\BID\NTEC\Illinois\pwp\DOT Documents\DOT Office\District 9\Projects\8365\CAD\Drawn\CAD\Drawn\72-191\2978365-sh-crossh Williamson.dgn



USER NAME = knopen	DESIGNED -	REVISED -
	DRAWN -	REVISED -
PLOT SCALE = 20.0000' / in.	CHECKED -	REVISED -
PLOT DATE = 8/16/2018	DATE -	REVISED -

**STATE OF ILLINOIS
DEPARTMENT OF TRANSPORTATION**

CROSS SECTIONS

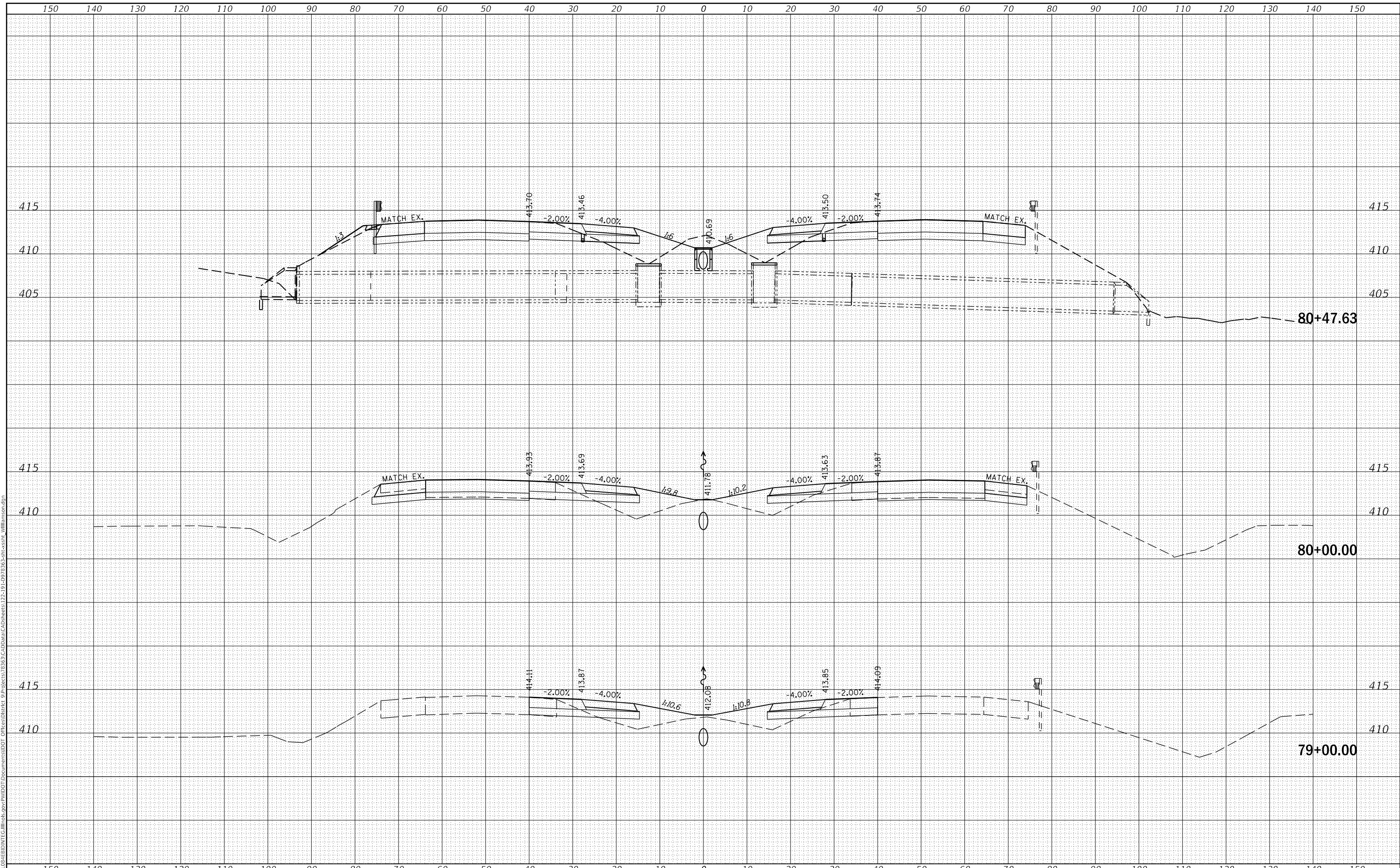
SCALE: SHEET OF SHEETS STA. 76+00.00 TO STA. 78+00.00

F.A.I. RTE.	SECTION	COUNTY	TOTAL SHEETS	SHEET NO.
57	(X1-4)R-2:(28-5-1,28-5)R-1	WILLIAMSON	191	157
CONTRACT NO. 78363				
ILLINOIS		FED. AID PROJECT		

FINAL SURVEY NO.	SURVEYED	DATE
NOTE BOOK	PLOTTED	
	TEMPLATE	
	AREAS CHECKED	

ORIGINAL SURVEY NO.	SURVEYED	DATE
NOTE BOOK	PLOTTED	
	TEMPLATE	
	AREAS CHECKED	

MODEL: Defaul
 FILE NAME: D:\ILLINOIS\BID\NTEC\Illinois\pwp\DOT Documents\DOT Office\District 9\Projects\8365\CAD\Drawn\CAD\Drawn\22-191\2978365-sh-cs25a_williamson.dgn



USER NAME = knopen	DESIGNED -	REVISED -
	DRAWN -	REVISED -
PLOT SCALE = 20.0000' / in.	CHECKED -	REVISED -
PLOT DATE = 8/16/2018	DATE -	REVISED -

**STATE OF ILLINOIS
DEPARTMENT OF TRANSPORTATION**

CROSS SECTIONS

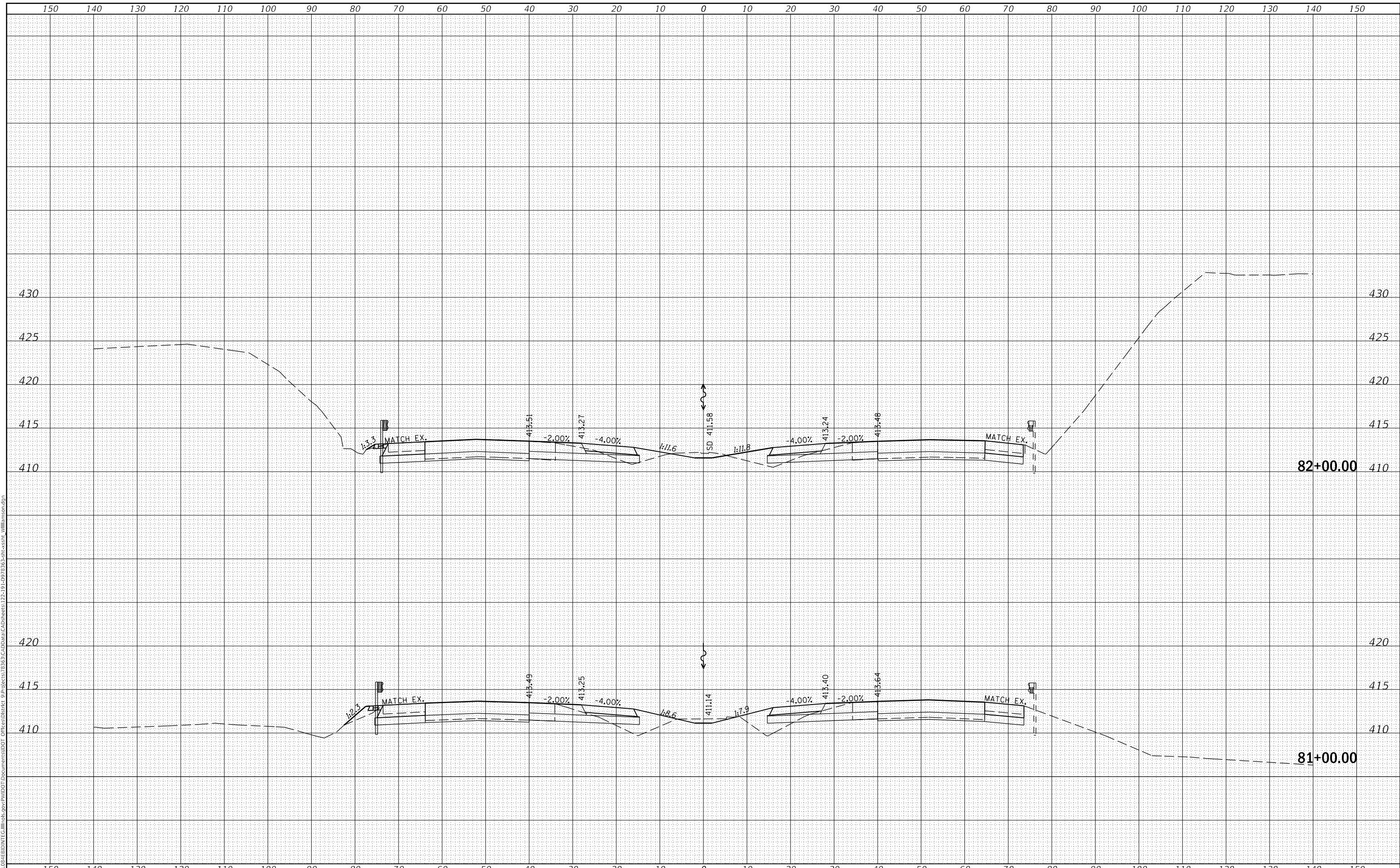
SCALE: SHEET OF SHEETS STA. 79+00.00 TO STA. 80+47.63

F.A.I. RTE.	SECTION	COUNTY	TOTAL SHEETS	SHEET NO.
57	(X1-4)R-2:(28-5-1,28-5)R-1	WILLIAMSON	191	158
CONTRACT NO. 78363				
ILLINOIS		FED. AID PROJECT		

FINAL SURVEY NO.	SURVEYED	DATE
NOTE BOOK	PLOTTED	BY
AREAS CHECKED	TEMPLATE	
	AREAS CHECKED	

ORIGINAL SURVEY NO.	SURVEYED	DATE
NOTE BOOK	PLOTTED	BY
AREAS CHECKED	TEMPLATE	
	AREAS CHECKED	

MODEL: Defnair
 FILE NAME: D:\ILLINOIS\BID\NTEC\Illinois\pwp\DOT Documents\DOT Office\District 9\Projects\8365\CAD\Drawings\22-1912978365-sh-crossh Williamson.dgn



USER NAME = knopen
PLOT SCALE = 20.0000' / in.
PLOT DATE = 8/16/2018

DESIGNED -	REVISIED -
DRAWN -	REVISIED -
CHECKED -	REVISIED -
DATE -	REVISIED -

**STATE OF ILLINOIS
 DEPARTMENT OF TRANSPORTATION**

CROSS SECTIONS

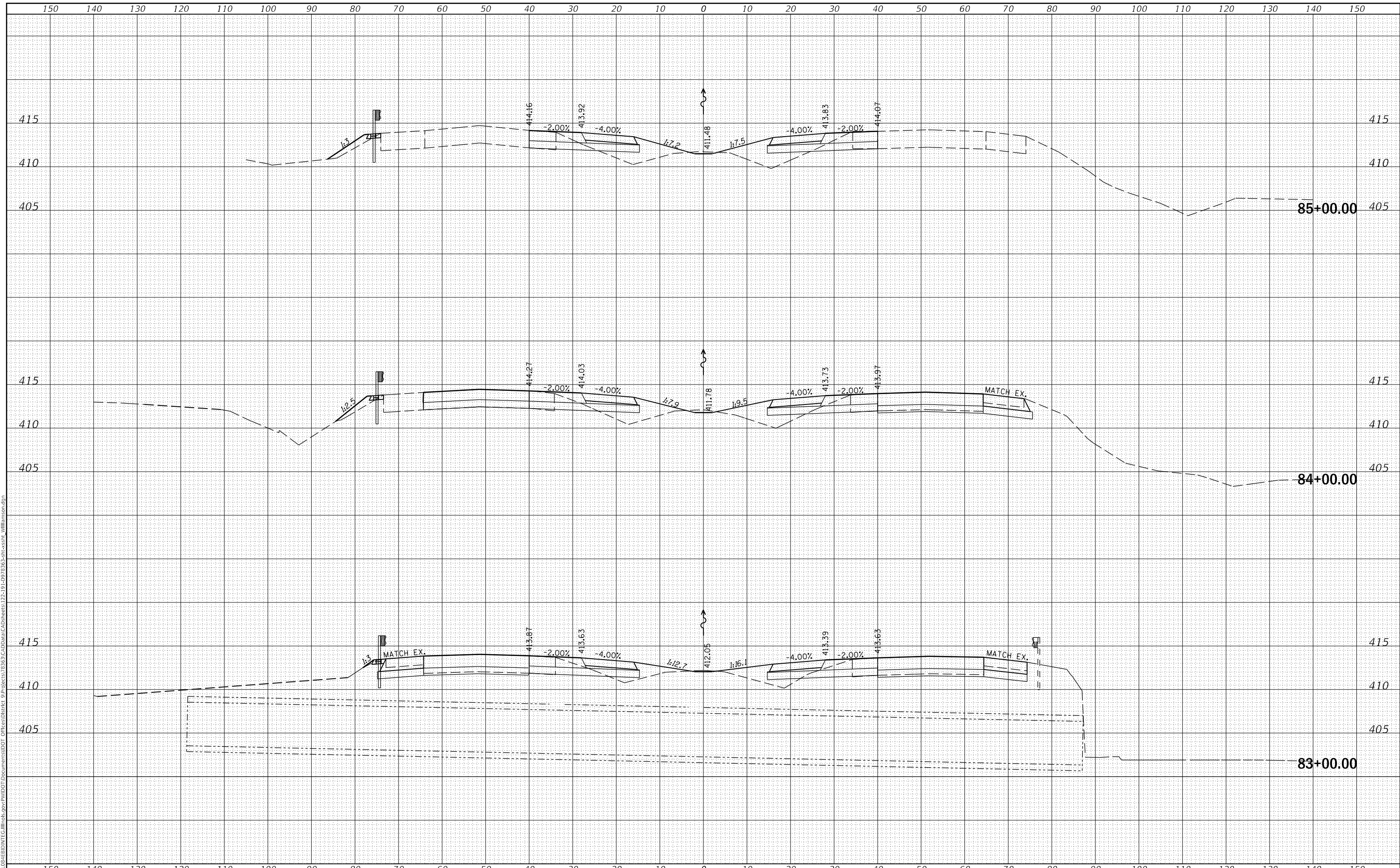
SCALE: SHEET OF SHEETS STA. 81+00.00 TO STA. 82+00.00

F.A.I. RTE.	SECTION	COUNTY	TOTAL SHEETS	SHEET NO.
57	(X1-4)R-2:(28-5-1,28-5)R-1	WILLIAMSON	191	159
CONTRACT NO. 78363				
ILLINOIS				FED. AID PROJECT

FINAL SURVEY NO.	SURVEYED	DATE
NOTE BOOK	PLOTTED	BY
NO.	TEMPLATE	
	AREAS CHECKED	
	AREAS CHECKED	

ORIGINAL SURVEY NO.	SURVEYED	DATE
NOTE BOOK	PLOTTED	BY
NO.	TEMPLATE	
	AREAS CHECKED	
	AREAS CHECKED	

MODEL: Defnair
 FILE NAME: D:\ILLINOIS\BID\NTEC\Illinois\pwp\WIDOT\Documents\DOT Office\District 9\Projects\78363\CAD\Drawn\CAD\Drawn\72-191\2978363-sh-cross-sections\williamson.dgn



**STATE OF ILLINOIS
 DEPARTMENT OF TRANSPORTATION**

CROSS SECTIONS

USER NAME = knopen	DESIGNED -	REVISED -
	DRAWN -	REVISED -
PLOT SCALE = 20.0000' / in.	CHECKED -	REVISED -
PLOT DATE = 8/16/2018	DATE -	REVISED -

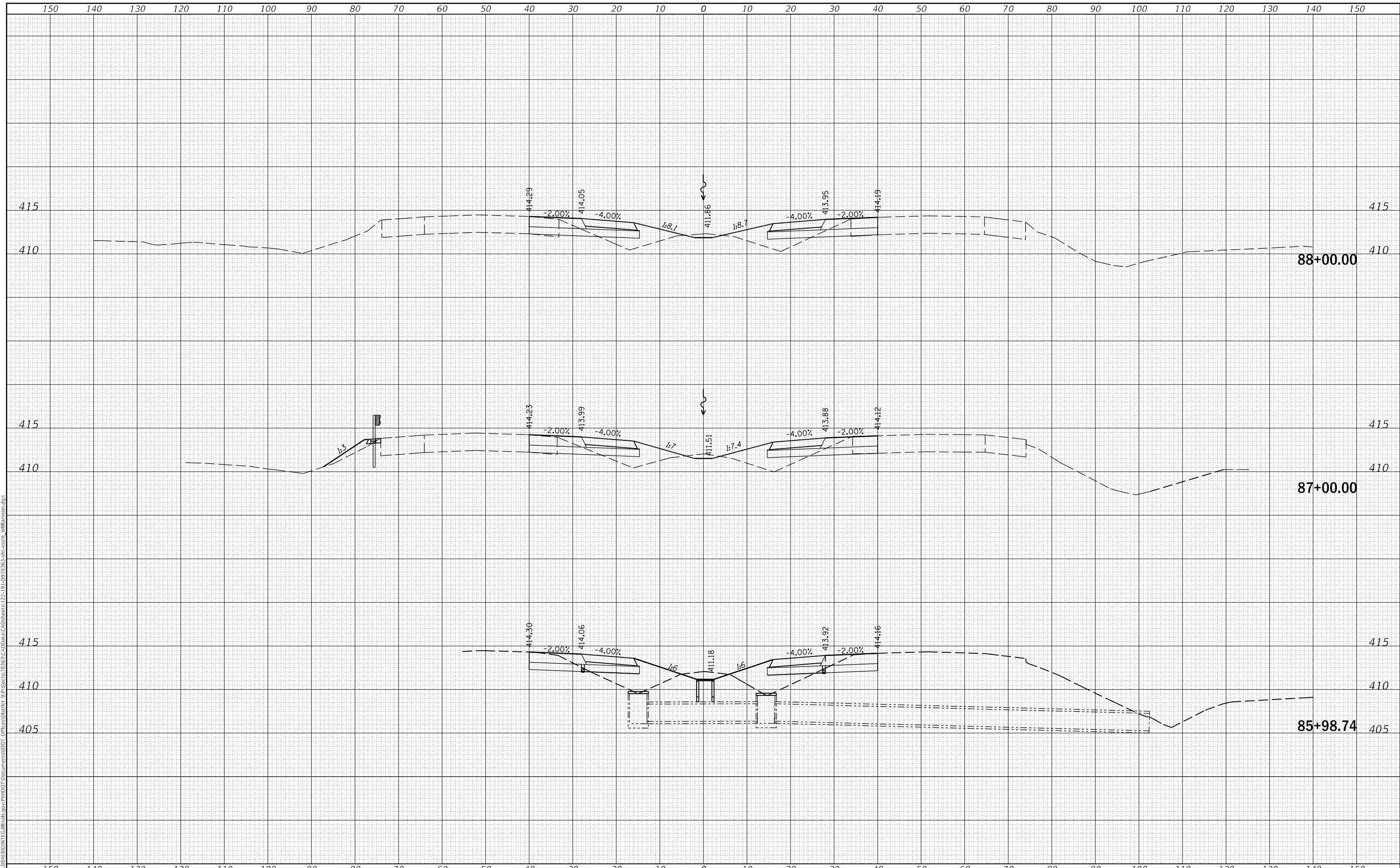
SCALE: SHEET OF SHEETS STA. 83+00.00 TO STA. 85+00.00

F.A.I. RTE.	SECTION	COUNTY	TOTAL SHEETS	SHEET NO.
57	(X1-4)R-2:(28-5-1,28-5)R-1	WILLIAMSON	191	160
				CONTRACT NO. 78363
				ILLINOIS FED. AID PROJECT

FINAL SURVEY NO.	SURVEYED	DATE
NOTE BOOK	PLOTTED	
	TEMPLATE	
	AREAS CHECKED	

ORIGINAL SURVEY NO.	SURVEYED	DATE
NOTE BOOK	PLOTTED	
	TEMPLATE	
	AREAS CHECKED	

MODEL: Defaul
 FILE NAME: D:\ILLINOIS\EBID\NTC\Illinois\pwp\DOT\Documents\DOT Offices\District 9\Projects\78363\CAD\Drawings\22-191\2978363-sh-cross-sections\Williamson.dgn



USER NAME = knopen	DESIGNED -	REVISIED -
	DRAWN -	REVISIED -
PLOT SCALE = 20.0000' / in.	CHECKED -	REVISIED -
PLOT DATE = 8/16/2018	DATE -	REVISIED -

**STATE OF ILLINOIS
 DEPARTMENT OF TRANSPORTATION**

CROSS SECTIONS

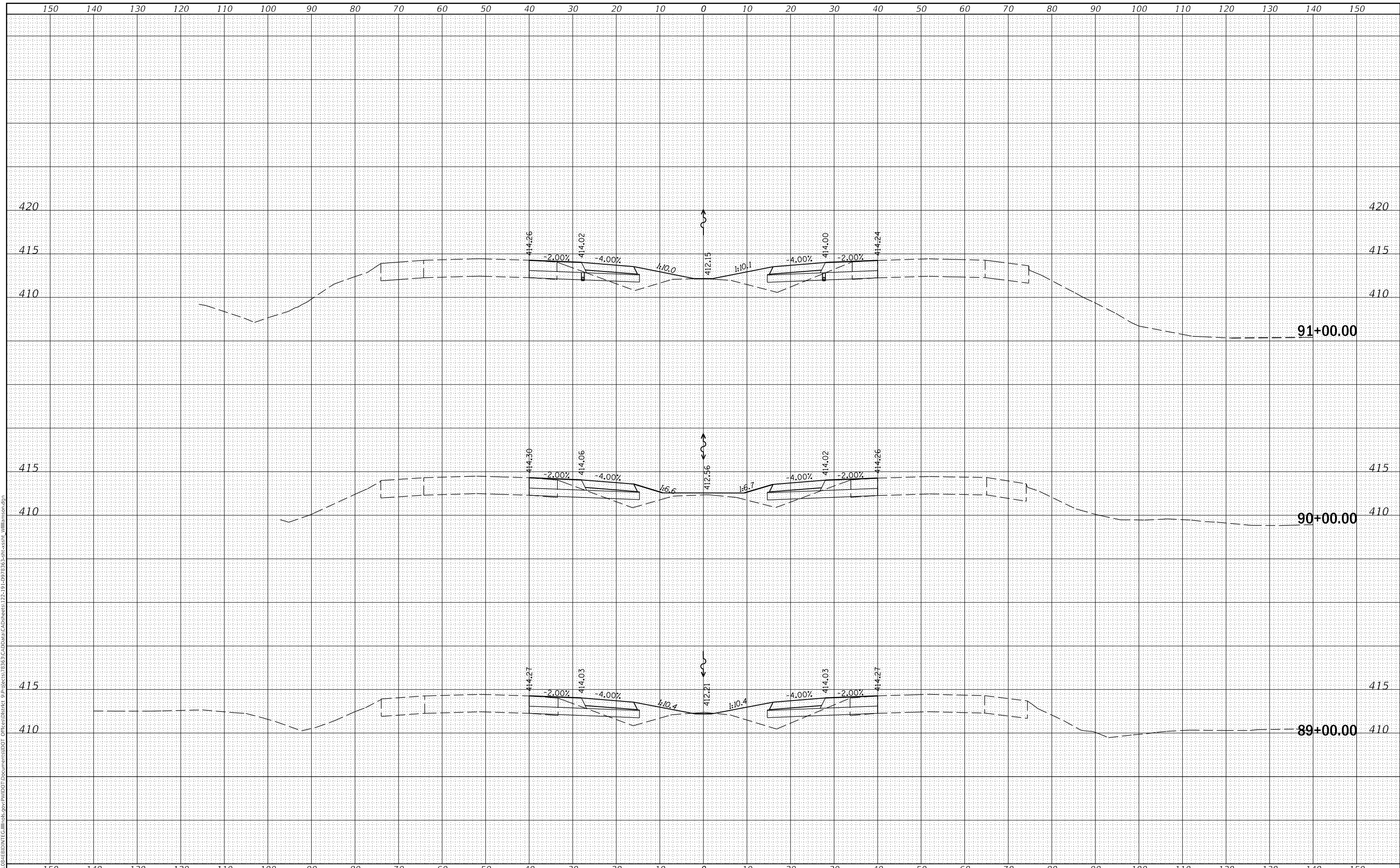
SCALE: SHEET OF SHEETS STA. 85+98.74 TO STA. 88+00.00

F.A.I. RTE.	SECTION	COUNTY	TOTAL SHEETS	SHEET NO.
57	(X1-4)R-2:(28-5-1,28-5)R-1	WILLIAMSON	191	161
				CONTRACT NO. 78363
				ILLINOIS FED. AID PROJECT

FINAL SURVEY NO.	SURVEYED	DATE
NOTE BOOK	PLOTTED	
	TEMPLATE	
	AREAS CHECKED	

ORIGINAL SURVEY NO.	SURVEYED	DATE
NOTE BOOK	PLOTTED	
	TEMPLATE	
	AREAS CHECKED	

MODEL: Defaul
 FILE NAME: D:\ILLINOIS\BID\NTEC\Illinois\pwp\DOT Documents\DOT Office\Direct 9\Projects\78363\CAD\Drawn\CAD\Drawn\72-191-2978363-sh-crosss.Williamson.dgn



USER NAME = knopen	DESIGNED -	REVISED -
	DRAWN -	REVISED -
PLOT SCALE = 20.0000' / in.	CHECKED -	REVISED -
PLOT DATE = 8/16/2018	DATE -	REVISED -

**STATE OF ILLINOIS
 DEPARTMENT OF TRANSPORTATION**

CROSS SECTIONS

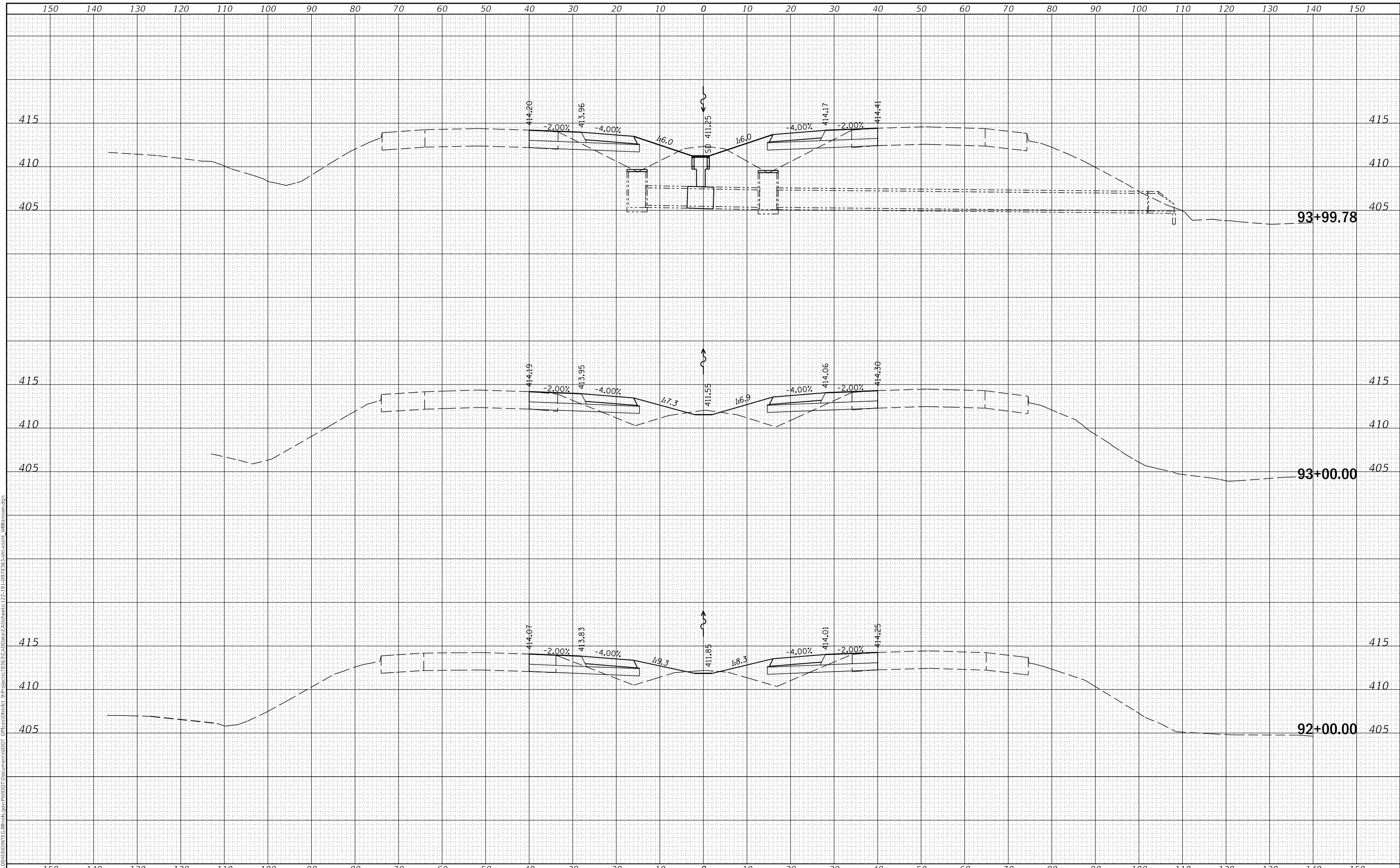
SCALE: SHEET OF SHEETS STA. 89+00.00 TO STA. 91+00.00

F.A.I. RTE.	SECTION	COUNTY	TOTAL SHEETS	SHEET NO.
57	(X1-4)R-2:(28-5-1,28-5)R-1	WILLIAMSON	191	162
CONTRACT NO. 78363				
ILLINOIS		FED. AID PROJECT		

DATE	
BY	
FINAL SURVEY NO.	
SURVEYED PLOTTED AREAS CHECKED	
NOTE BOOK NO.	
TEMPLATE AREAS CHECKED	

DATE	
BY	
ORIGINAL SURVEY NO.	
SURVEYED PLOTTED AREAS CHECKED	
NOTE BOOK NO.	
TEMPLATE AREAS CHECKED	

MODEL: Defaulr
 FILE NAME: D:\ILLINOIS\EBID\NTC\Illinois\pwp\DOT Documents\DOT Office\District 9\Projects\78363\CadData\CAD\Drawings\22-191\2978363-sh-cross-sections\Williamson.dgn



USER NAME = knopen	DESIGNED -	REVISED -
	DRAWN -	REVISED -
PLOT SCALE = 20.0000' / in.	CHECKED -	REVISED -
PLOT DATE = 8/16/2018	DATE -	REVISED -

**STATE OF ILLINOIS
 DEPARTMENT OF TRANSPORTATION**

CROSS SECTIONS

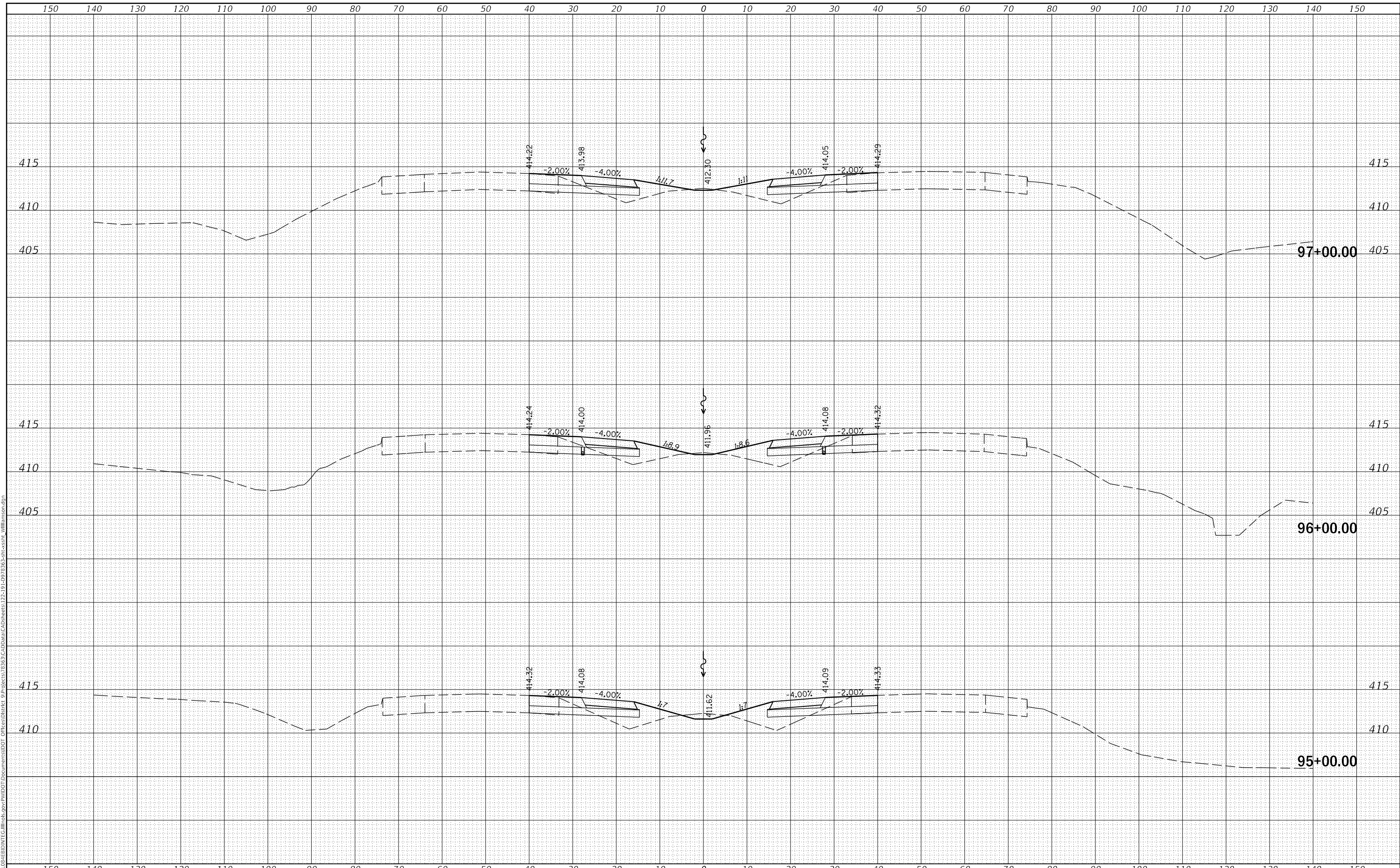
SCALE: SHEET OF SHEETS STA. 92+00.00 TO STA. 93+99.78

F.A.I. RTE.	SECTION	COUNTY	TOTAL SHEETS	SHEET NO.
57	(X1-4)R-2:(28-5-1,28-5)R-1	WILLIAMSON	191	163
				CONTRACT NO. 78363
				ILLINOIS FED. AID PROJECT

DATE	
BY	
SURVEYED	
PLOTTED	
TEMPLATE	
AREAS	
CHECKED	
FINAL SURVEY	
NOTE BOOK	
NO.	

DATE	
BY	
SURVEYED	
PLOTTED	
TEMPLATE	
AREAS	
CHECKED	
ORIGINAL SURVEY	
NOTE BOOK	
NO.	

MODEL: Defaul
 FILE NAME: D:\ILLINOIS\BID\NTEC\Illinois\pwp\DOT Documents\DOT Office\District 9\Projects\8365\CaddData\CAD\Drawings\22-191\2978365-sh-cross-sections\Williamson.dgn

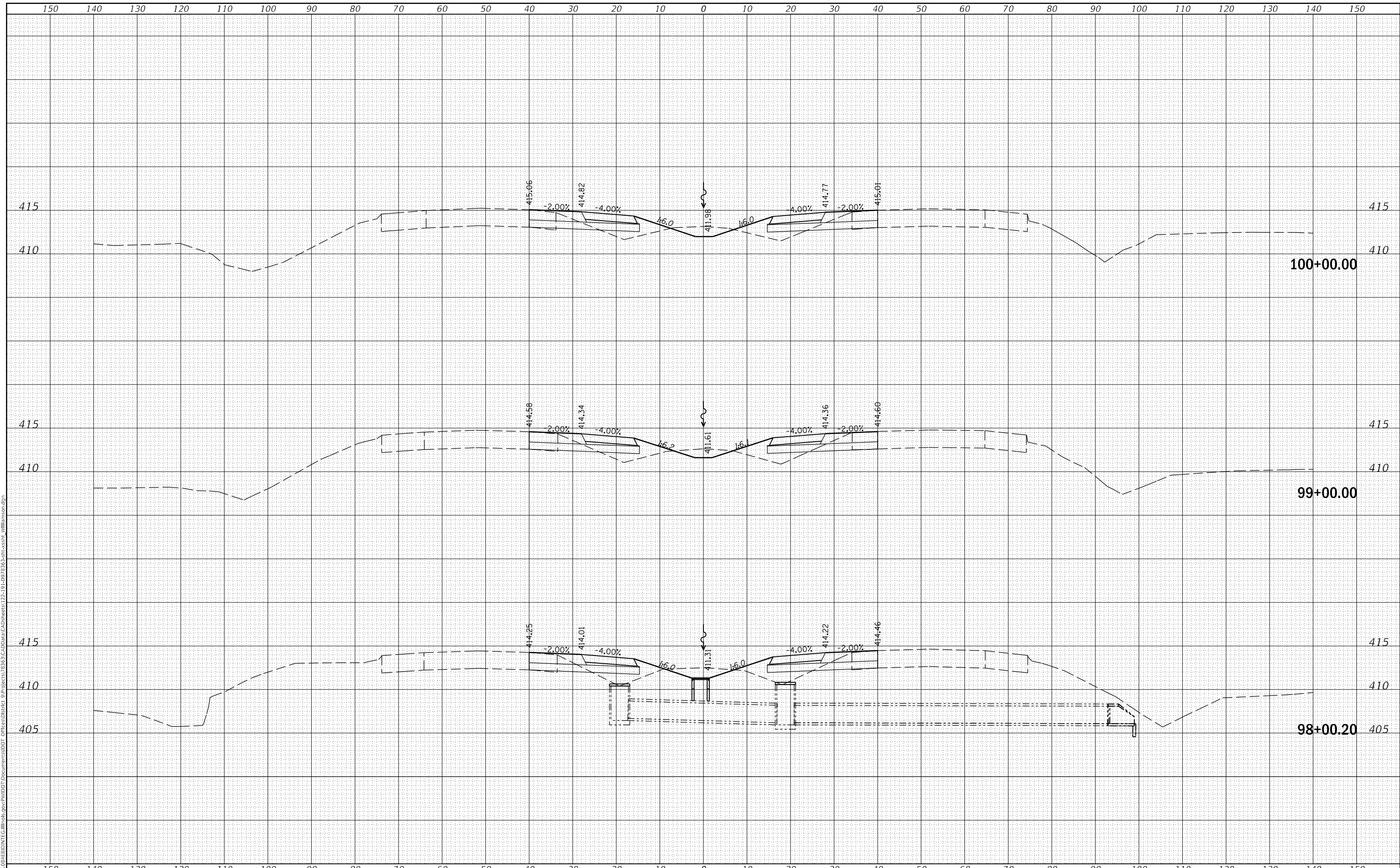


USER NAME = knopen	DESIGNED -	REVISED -	STATE OF ILLINOIS DEPARTMENT OF TRANSPORTATION	CROSS SECTIONS		F.A.I. RTE. 57	SECTION (X1-4)R-2:(28-5-1,28-5)R-1	COUNTY WILLIAMSON	TOTAL SHEETS 191	SHEET NO. 164	
PLOT SCALE = 20.0000' / in.	CHECKED -	REVISED -		SCALE:	SHEET OF SHEETS	STA. 95+00.00 TO STA. 97+00.00	CONTRACT NO. 78363		ILLINOIS FED. AID PROJECT		
PLOT DATE = 8/16/2018	DATE -	REVISED -									

FINAL SURVEY NO.	SURVEYED	BY	DATE
NOTE BOOK	PLOTTED		
AREAS CHECKED	TEMPLATE		
	AREAS CHECKED		

ORIGINAL SURVEY NO.	SURVEYED	BY	DATE
NOTE BOOK	PLOTTED		
AREAS CHECKED	TEMPLATE		
	AREAS CHECKED		

MODEL: Defaulr
 FILE NAME: D:\ILLINOIS\BID\NTEC\Illinois\pwp\DOT Documents\DOT Office\District 9\Projects\8363\CadData\CAD\Drawings\22-191\2978363-sh-crossh-williamson.dgn



USER NAME = knopen	DESIGNED -	REVISED -
PLOT SCALE = 20.0000' / in.	DRAWN -	REVISED -
PLOT DATE = 8/16/2018	CHECKED -	REVISED -
	DATE -	REVISED -

**STATE OF ILLINOIS
DEPARTMENT OF TRANSPORTATION**

CROSS SECTIONS

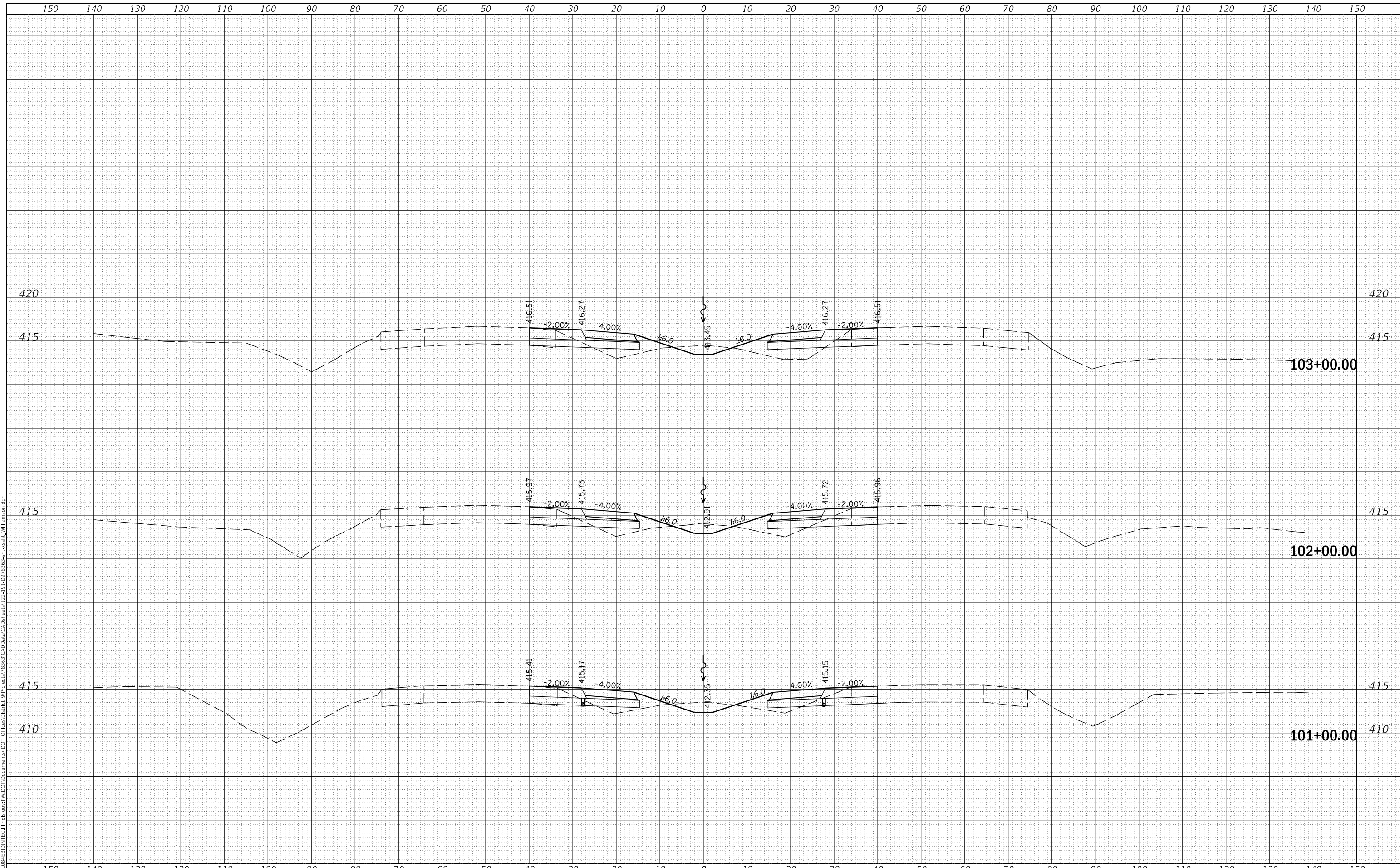
SCALE: SHEET OF SHEETS STA. 98+00.20 TO STA. 100+00.00

F.A.I. RTE.	SECTION	COUNTY	TOTAL SHEETS	SHEET NO.
57	(X1-4)R-2:(28-5-1,28-5)R-1	WILLIAMSON	191	165
CONTRACT NO. 78363				
ILLINOIS		FED. AID PROJECT		

FINAL SURVEY NO.	SURVEYED	DATE
NOTE BOOK	PLOTTED	BY
AREAS CHECKED	TEMPLATE	
	AREAS CHECKED	

ORIGINAL SURVEY NO.	SURVEYED	DATE
NOTE BOOK	PLOTTED	BY
AREAS CHECKED	TEMPLATE	
	AREAS CHECKED	

MODEL: Defaulr
 FILE NAME: D:\ILLINOIS\BID\NTEC\Illinois\pwp\DOT Documents\DOT Office\District 9\Projects\78363\CAD\Drawings\22-191\2978363-sh-cross-sections\Williamson.dgn



USER NAME = knopen	DESIGNED -	REVISED -
PLOT SCALE = 20.0000' / in.	DRAWN -	REVISED -
PLOT DATE = 8/16/2018	CHECKED -	REVISED -
	DATE -	REVISED -

**STATE OF ILLINOIS
DEPARTMENT OF TRANSPORTATION**

CROSS SECTIONS

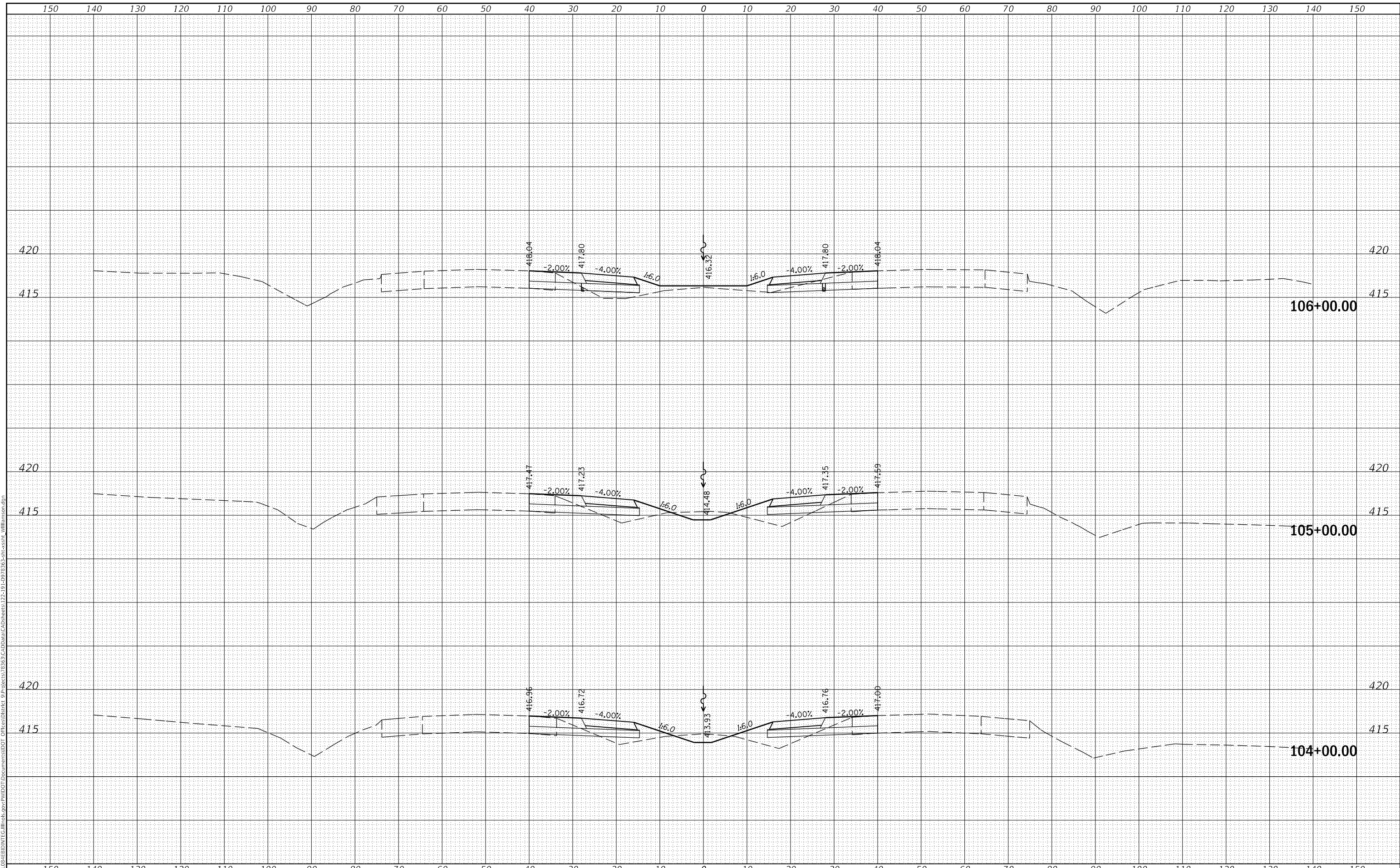
SCALE: SHEET OF SHEETS STA. 101+00.00 TO STA. 103+00.00

F.A.I. RTE.	SECTION	COUNTY	TOTAL SHEETS	SHEET NO.
57	(X1-4)R-2:(28-5-1,28-5)R-1	WILLIAMSON	191	166
				CONTRACT NO. 78363
				ILLINOIS FED. AID PROJECT

FINAL SURVEY NO.	SURVEYED	DATE
NOTE BOOK	PLOTTED	
	TEMPLATE	
	AREAS CHECKED	

ORIGINAL SURVEY NO.	SURVEYED	DATE
NOTE BOOK	PLOTTED	
	TEMPLATE	
	AREAS CHECKED	

MODEL: Defaul
 FILE NAME: D:\ILLINOIS\BID\NTEC\Illinois\pwp\DOT\Documents\DOT\Office\Direct 9\Projects\8365\CAD\Drawn\CAD\Drawn\12-19-10\978365-sh-crossh Williamson.dgn



USER NAME = knopen
PLOT SCALE = 20.0000 ' / in.
PLOT DATE = 8/16/2018

DESIGNED -
DRAWN -
CHECKED -
DATE -

REVISED -
REVISED -
REVISED -
REVISED -

**STATE OF ILLINOIS
 DEPARTMENT OF TRANSPORTATION**

CROSS SECTIONS

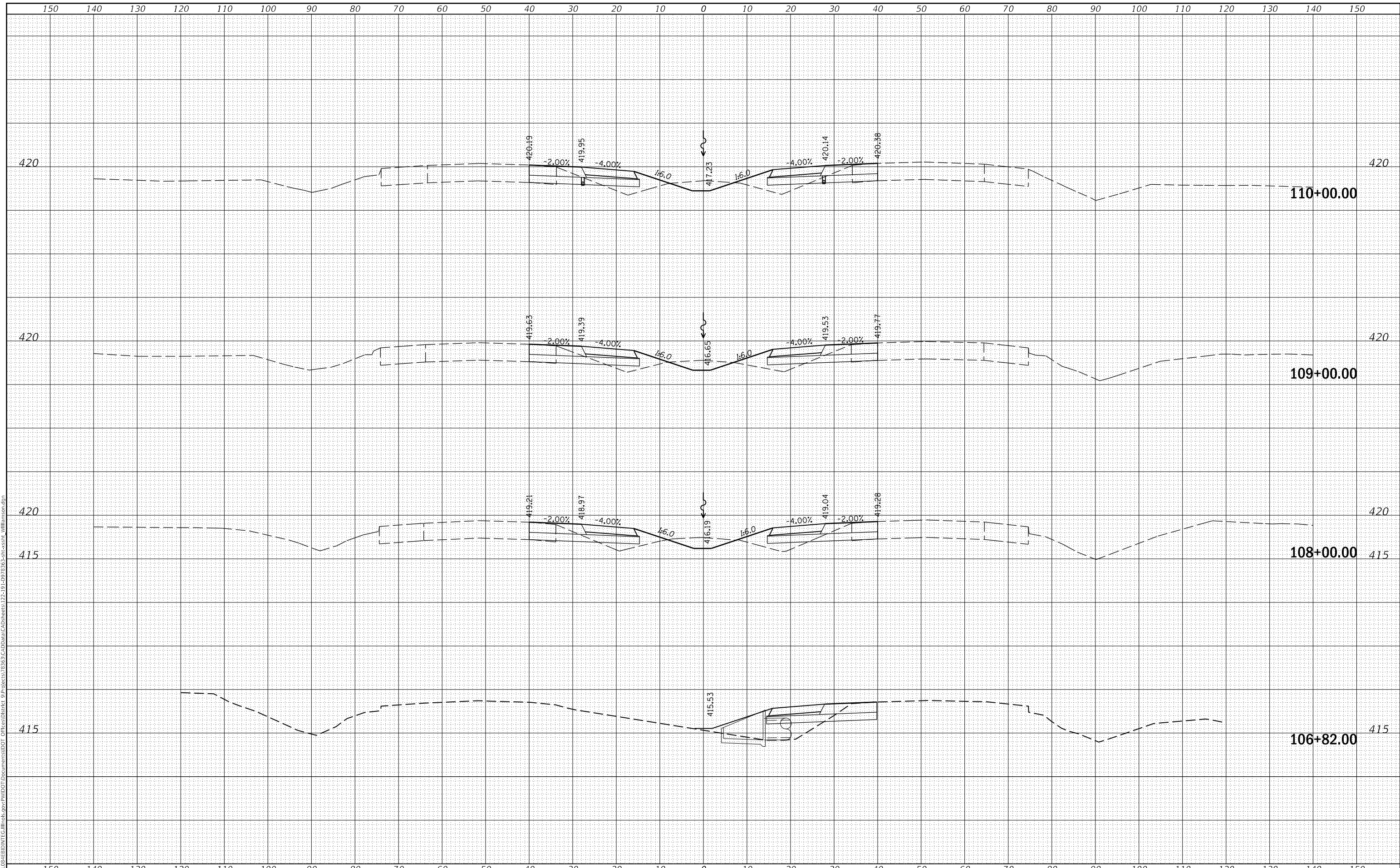
SCALE: SHEET OF SHEETS STA. 104+00.00 TO STA. 106+00.00

F.A. I. RTE. 57	SECTION (X1-4)R-2:(28-5-1,28-5)R-1	COUNTY WILLIAMSON	TOTAL SHEETS 191	SHEET NO. 167
			CONTRACT NO. 78363	
			ILLINOIS FED. AID PROJECT	

DATE	
BY	
SURVEYED	
PLOTTED	
TEMPLATE	
AREAS CHECKED	
FINAL SURVEY	
NOTE BOOK	
NO.	

DATE	
BY	
SURVEYED	
PLOTTED	
TEMPLATE	
AREAS CHECKED	
ORIGINAL SURVEY	
NOTE BOOK	
NO.	

MODEL: Defaulr
 FILE NAME: D:\ILLINOIS\EBID\NTC\Illinois\pwp\DOT\Documents\DOT Offices\District 9\Projects\8363\CAD\Drawings\22-191\2978363-sh-cross-sections\Williamson.dgn

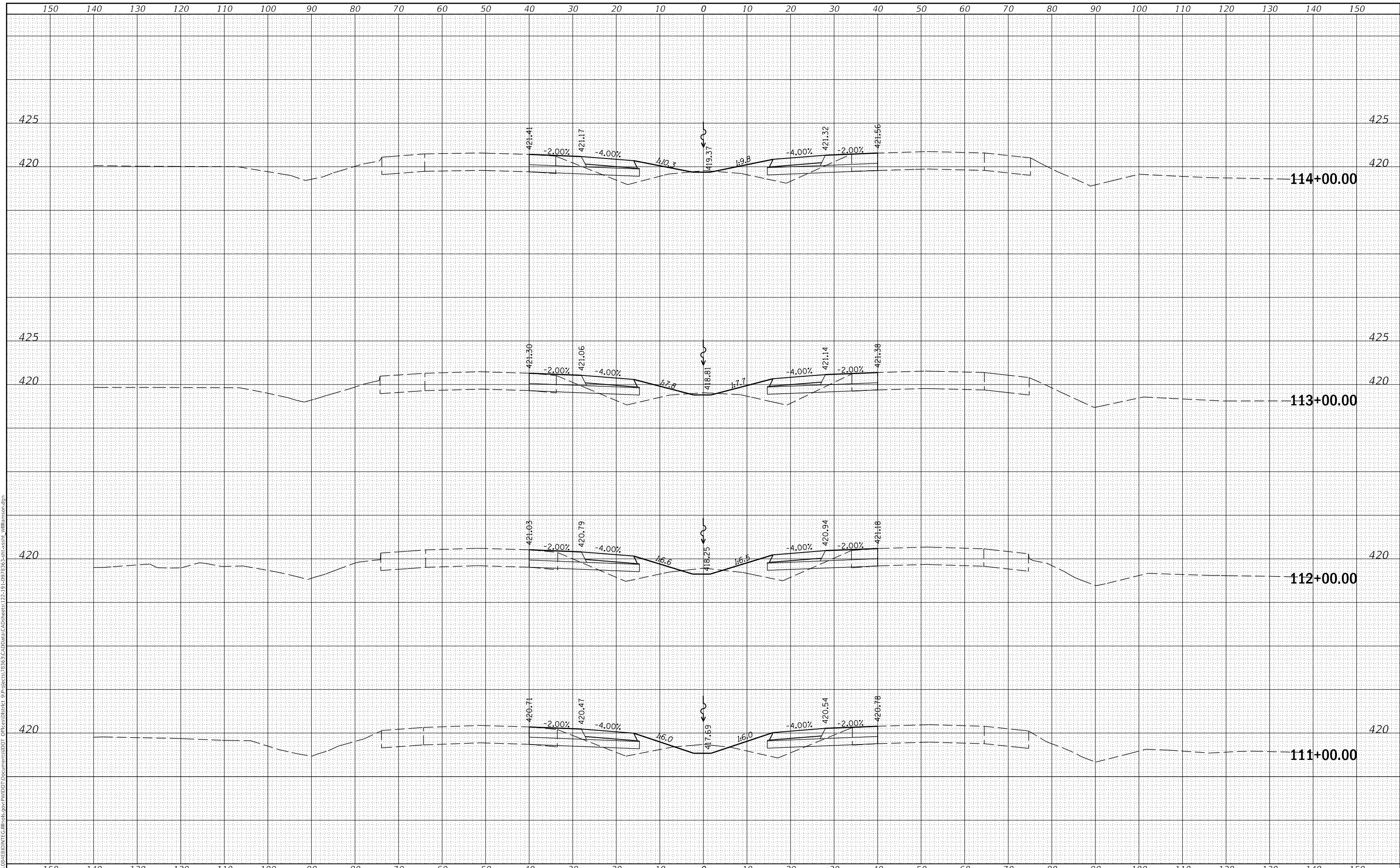


USER NAME = knopen	DESIGNED -	REVISED -	STATE OF ILLINOIS DEPARTMENT OF TRANSPORTATION	CROSS SECTIONS		F.A.I. RTE.	SECTION	COUNTY	TOTAL SHEETS	SHEET NO.
PLOT SCALE = 20.0000' / in.	DRAWN -	REVISED -				57	(X1-4)R-2:(28-5-1,28-5)R-1	WILLIAMSON	191	168
PLOT DATE = 8/16/2018	CHECKED -	REVISED -		CONTRACT NO. 78363			ILLINOIS		FED. AID PROJECT	
	DATE -	REVISED -		SCALE:	SHEET	OF	SHEETS	STA. 106+82.00	TO STA. 110+00.00	

FINAL SURVEY NO.	SURVEYED	DATE
NOTE BOOK	PLOTTED	BY
NO.	TEMPLATE	
	AREAS CHECKED	

ORIGINAL SURVEY NO.	SURVEYED	DATE
NOTE BOOK	PLOTTED	BY
NO.	TEMPLATE	
	AREAS CHECKED	

MODEL: Defnair
 FILE NAME: D:\ILLINOIS\BID\INT\Ca Illinois\pwp\WIDOT\Documents\DOT Offices\District 9\Projects\8363\CAD\Drawings\22-191\2978363-sh-cs1.dgn



USER NAME = knopen	DESIGNED -	REVISED -
	DRAWN -	REVISED -
PLOT SCALE = 20.0000' / in.	CHECKED -	REVISED -
PLOT DATE = 8/16/2018	DATE -	REVISED -

**STATE OF ILLINOIS
DEPARTMENT OF TRANSPORTATION**

CROSS SECTIONS

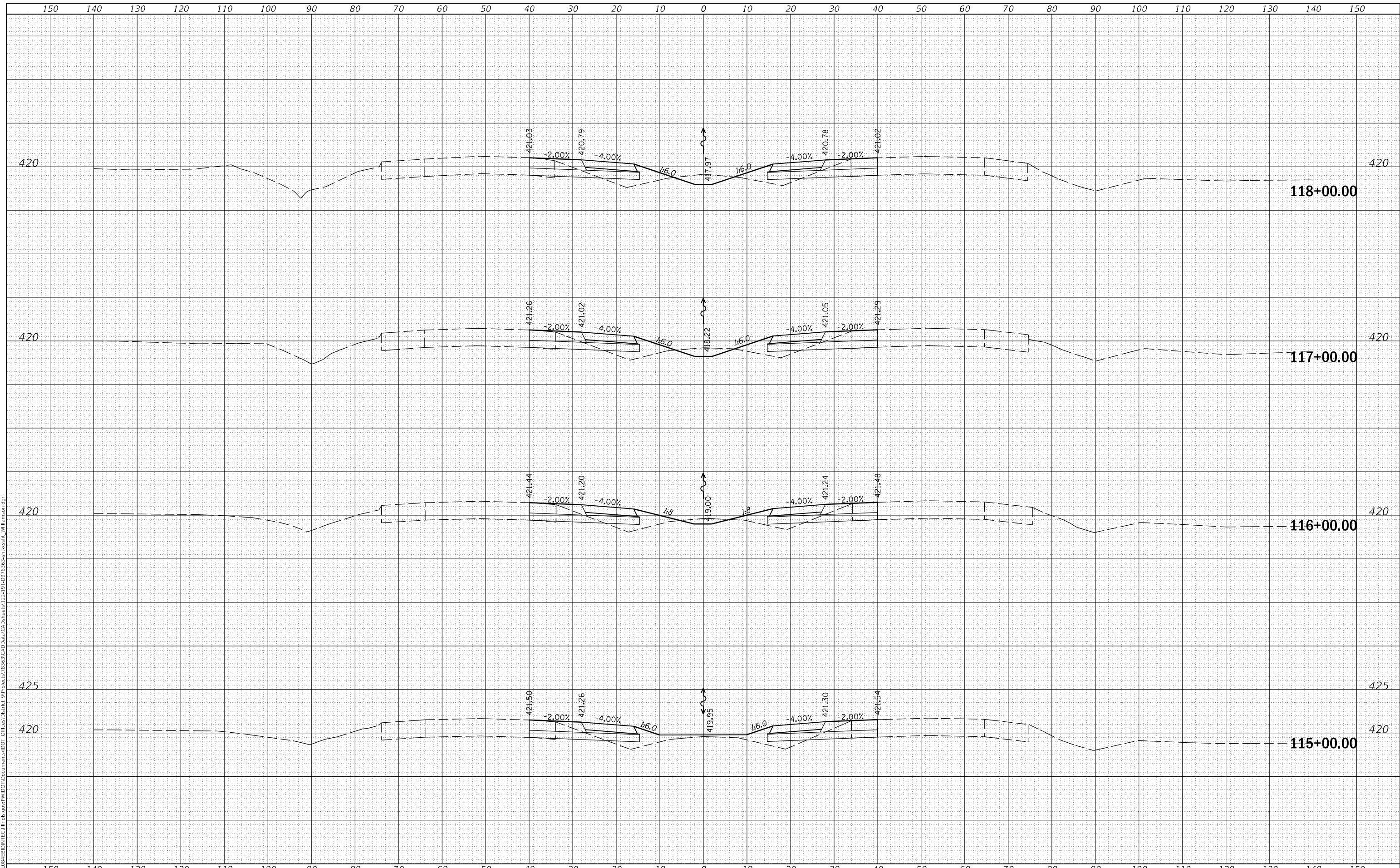
SCALE: SHEET OF SHEETS STA. 111+00.00 TO STA. 114+00.00

F.A.I. RTE.	SECTION	COUNTY	TOTAL SHEETS	SHEET NO.
57	(X1-4)R-2:(28-5-1,28-5)R-1	WILLIAMSON	191	169
				CONTRACT NO. 78363
		ILLINOIS	FED. AID PROJECT	

FINAL SURVEY NO.	SURVEYED	DATE
NOTE BOOK	PLOTTED	BY
AREAS CHECKED	TEMPLATE	
	AREAS CHECKED	

ORIGINAL SURVEY NO.	SURVEYED	DATE
NOTE BOOK	PLOTTED	BY
AREAS CHECKED	TEMPLATE	
	AREAS CHECKED	

MODEL: Defaul
 FILE NAME: D:\ILLINOIS\EBID\NTC\Illinois.gov\PWIDOT\Documents\DOT\Office\Direct 9\Projects\8365\CAD\Drawn\CAD\Drawn\12-19-19\2978365-sh-cvcsht Williamson.dgn



USER NAME = knopen	DESIGNED -	REVISED -
	DRAWN -	REVISED -
PLOT SCALE = 20.0000' / in.	CHECKED -	REVISED -
PLOT DATE = 8/16/2018	DATE -	REVISED -

**STATE OF ILLINOIS
DEPARTMENT OF TRANSPORTATION**

CROSS SECTIONS

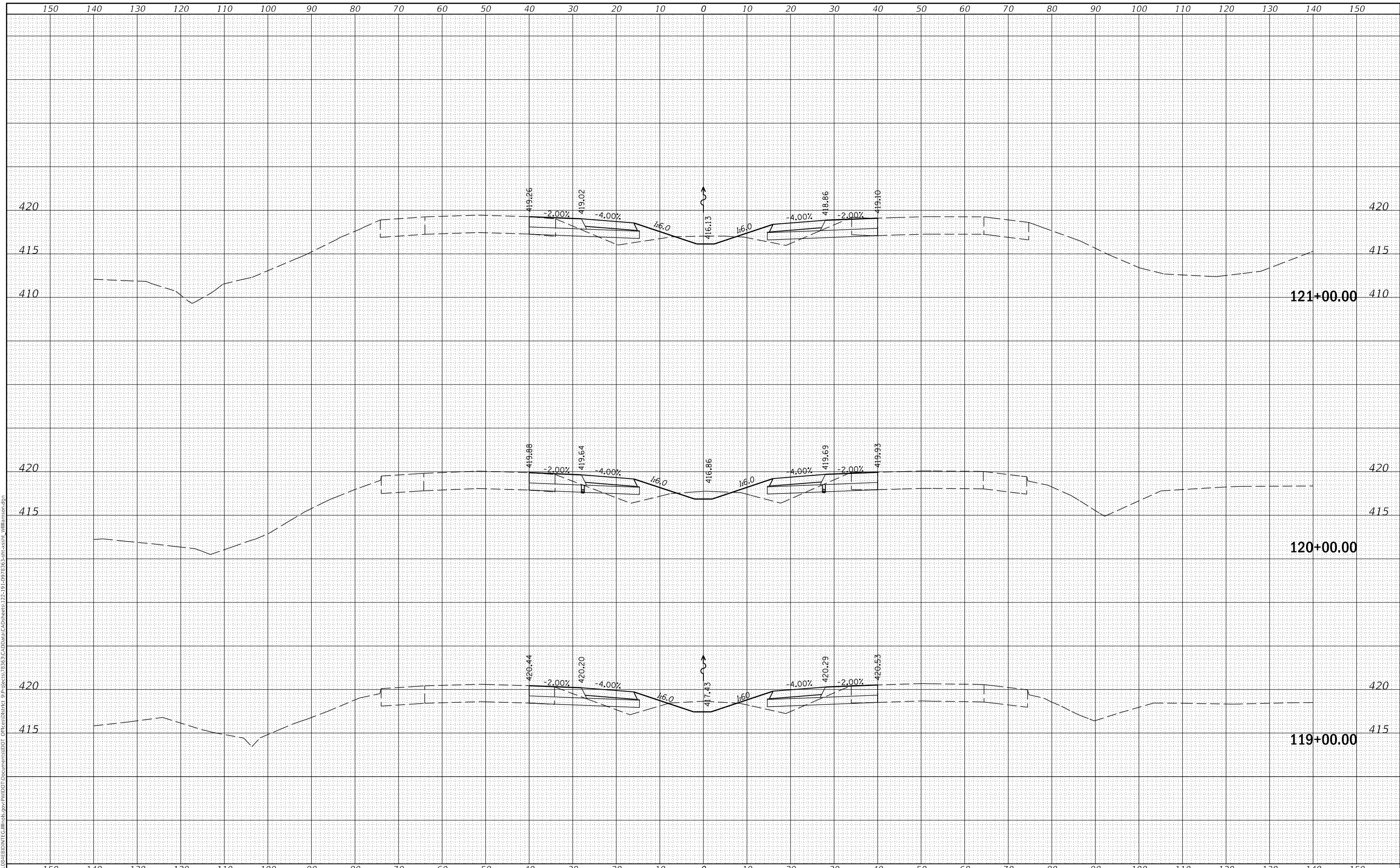
SCALE: SHEET OF SHEETS STA. 115+00.00 TO STA. 118+00.00

F.A.I. RTE.	SECTION	COUNTY	TOTAL SHEETS	SHEET NO.
57	(X1-4)R-2:(28-5-1,28-5)R-1	WILLIAMSON	191	170
CONTRACT NO. 78363				
ILLINOIS		FED. AID PROJECT		

FINAL SURVEY NO.	SURVEYED	BY	DATE
NOTE BOOK	PLOTTED		
AREAS CHECKED	TEMPLATE		
	AREAS CHECKED		

ORIGINAL SURVEY NO.	SURVEYED	BY	DATE
NOTE BOOK	PLOTTED		
AREAS CHECKED	TEMPLATE		
	AREAS CHECKED		

MODEL: Defaul
FILE NAME: \\sullivan\EBID\NTC\Illinois\pwp\DOT\Documents\DOT\Office\Director\Projects\8363\CAD\Drawings\22-191\297836-5h-sscs1a_williamson.dgn



USER NAME = knopen	DESIGNED -	REVISED -
	DRAWN -	REVISED -
PLOT SCALE = 20.0000' / in.	CHECKED -	REVISED -
PLOT DATE = 8/16/2018	DATE -	REVISED -

**STATE OF ILLINOIS
DEPARTMENT OF TRANSPORTATION**

CROSS SECTIONS

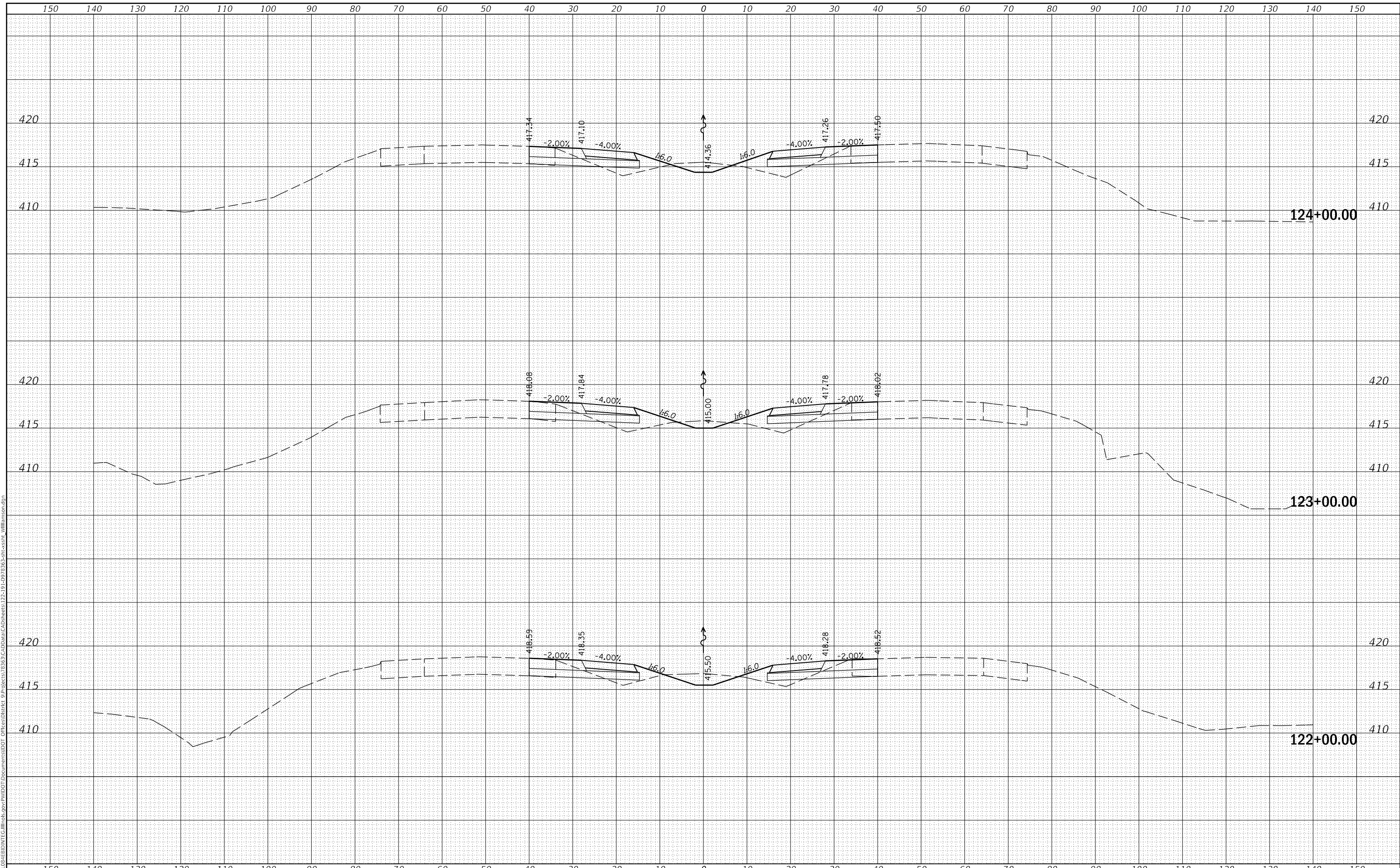
SCALE: SHEET OF SHEETS STA. 119+00.00 TO STA. 121+00.00

F.A. I. RTE.	SECTION	COUNTY	TOTAL SHEETS	SHEET NO.
57	(X1-4)R-2:(28-5-1,28-5)R-1	WILLIAMSON	191	171
CONTRACT NO. 78363				
ILLINOIS		FED. AID PROJECT		

DATE	
BY	
FINAL SURVEY NO.	
SURVEYED	
PLOTTED	
TEMPLATE	
AREAS CHECKED	

DATE	
BY	
ORIGINAL SURVEY NO.	
SURVEYED	
PLOTTED	
TEMPLATE	
AREAS CHECKED	

MODEL: Defaul
 FILE NAME: D:\ILLINOIS\BID\INTC\Illinois\pwp\DOT Documents\DOT Office\District 9\Projects\78363\CadData\CAD\Drawings\22-191\2978363-sh-cross-sections\williamson.dgn



USER NAME = knopen	DESIGNED -	REVISED -
	DRAWN -	REVISED -
PLOT SCALE = 20.0000' / in.	CHECKED -	REVISED -
PLOT DATE = 8/16/2018	DATE -	REVISED -

**STATE OF ILLINOIS
DEPARTMENT OF TRANSPORTATION**

CROSS SECTIONS

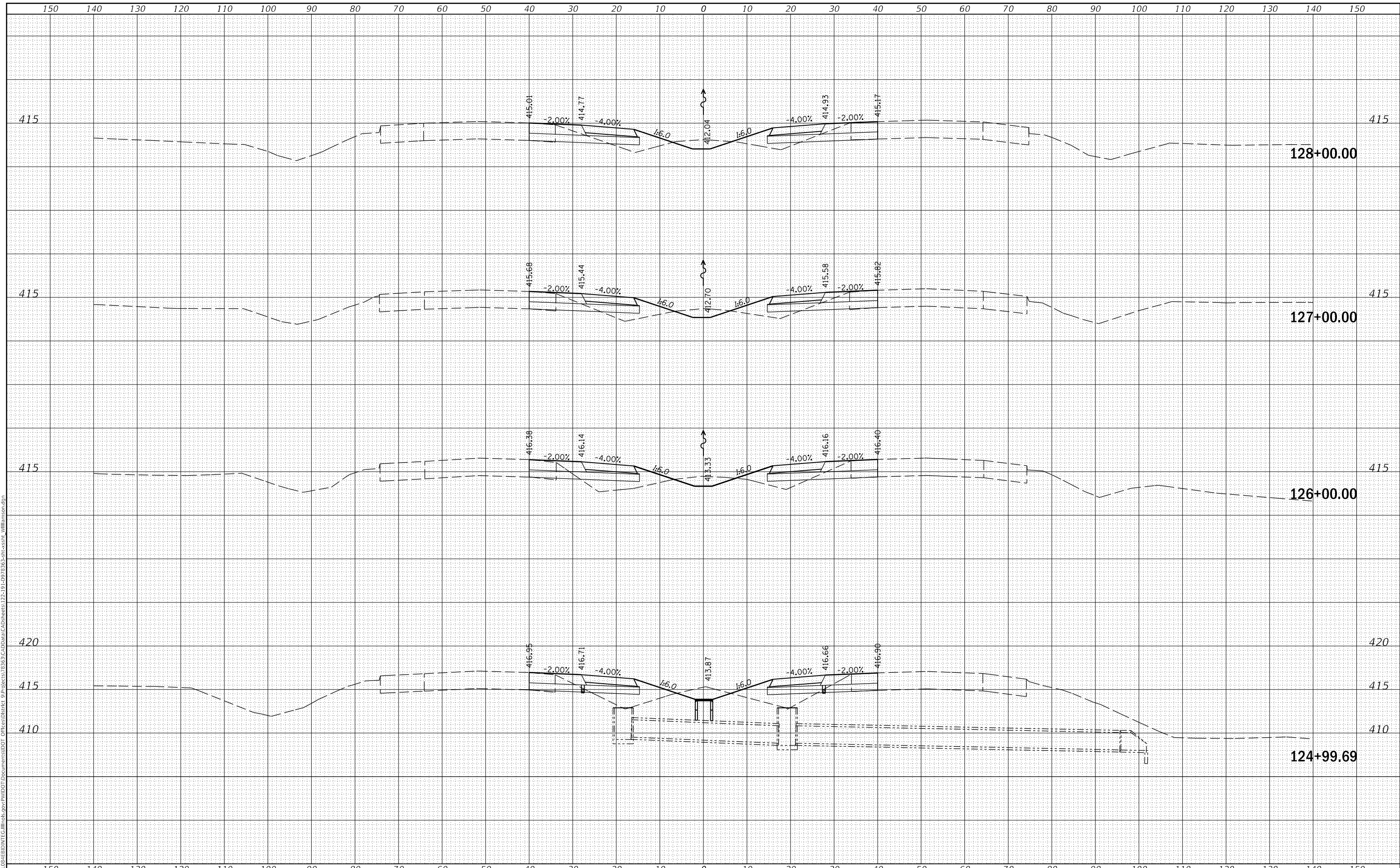
SCALE: SHEET OF SHEETS STA. 122+00.00 TO STA. 124+00.00

F.A.I. RTE.	SECTION	COUNTY	TOTAL SHEETS	SHEET NO.
57	(X1-4)R-2:(28-5-1,28-5)R-1	WILLIAMSON	191	172
			CONTRACT NO.	78363
		ILLINOIS	FED. AID PROJECT	

FINAL SURVEY NO.	SURVEYED	DATE
NOTE BOOK	PLOTTED	
NO.	TEMPLATE	
	AREAS CHECKED	

ORIGINAL SURVEY NO.	SURVEYED	DATE
NOTE BOOK	PLOTTED	
NO.	TEMPLATE	
	AREAS CHECKED	

MODEL: Defaul
 FILE NAME: D:\ILLINOIS\BID\NTC\Illinois\pwp\DOT Documents\DOT Office\District 9\Projects\78363\CAD\Drawings\22-1912978363-sh-cross-section.dgn



USER NAME = knopen	DESIGNED -	REVISED -
PLOT SCALE = 20.0000' / in.	DRAWN -	REVISED -
PLOT DATE = 8/16/2018	CHECKED -	REVISED -
	DATE -	REVISED -

**STATE OF ILLINOIS
 DEPARTMENT OF TRANSPORTATION**

CROSS SECTIONS

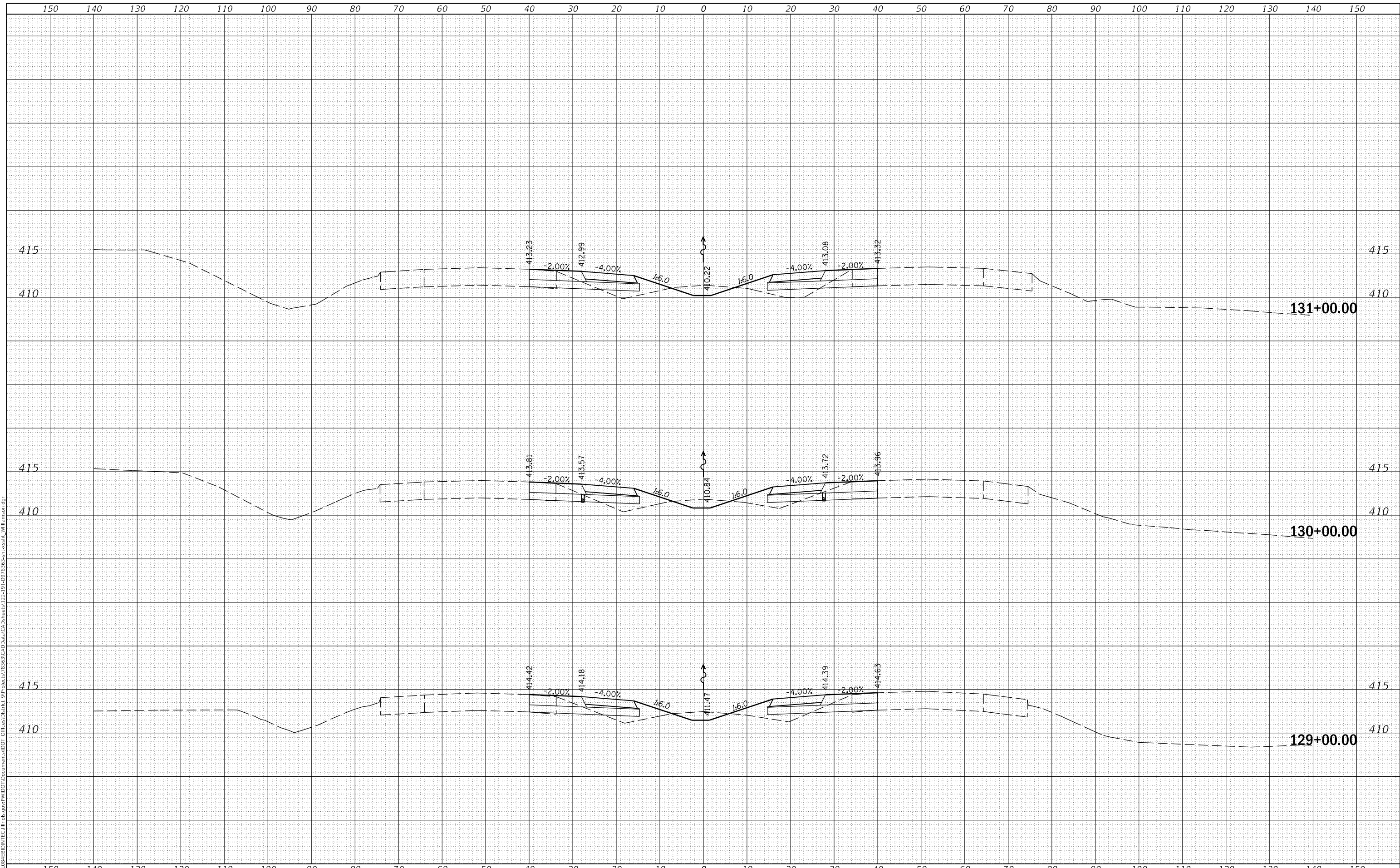
SCALE: SHEET OF SHEETS STA. 124+99.69 TO STA. 128+00.00

F.A. I. RTE.	SECTION	COUNTY	TOTAL SHEETS	SHEET NO.
57	(X1-4)R-2:(28-5-1,28-5)R-1	WILLIAMSON	191	173
			CONTRACT NO. 78363	
			ILLINOIS FED. AID PROJECT	

FINAL SURVEY NO.	SURVEYED	DATE
NOTE BOOK	PLOTTED	
AREAS CHECKED	TEMPLATE	
	AREAS CHECKED	

ORIGINAL SURVEY NO.	SURVEYED	DATE
NOTE BOOK	PLOTTED	
AREAS CHECKED	TEMPLATE	
	AREAS CHECKED	

MODEL: Defn.rvt
FILE NAME: D:\ILLINOIS\BID\NTEC\Illinois.gov\PWDOT\Documents\DOT Office\District 9\Projects\78363\CAD\Drawn\CAD\Drawn\122-1912978363-sh-cs-sta-williamson.dgn



USER NAME = knopen	DESIGNED -	REVISED -
	DRAWN -	REVISED -
PLOT SCALE = 20.0000' / in.	CHECKED -	REVISED -
PLOT DATE = 8/16/2018	DATE -	REVISED -

**STATE OF ILLINOIS
DEPARTMENT OF TRANSPORTATION**

CROSS SECTIONS

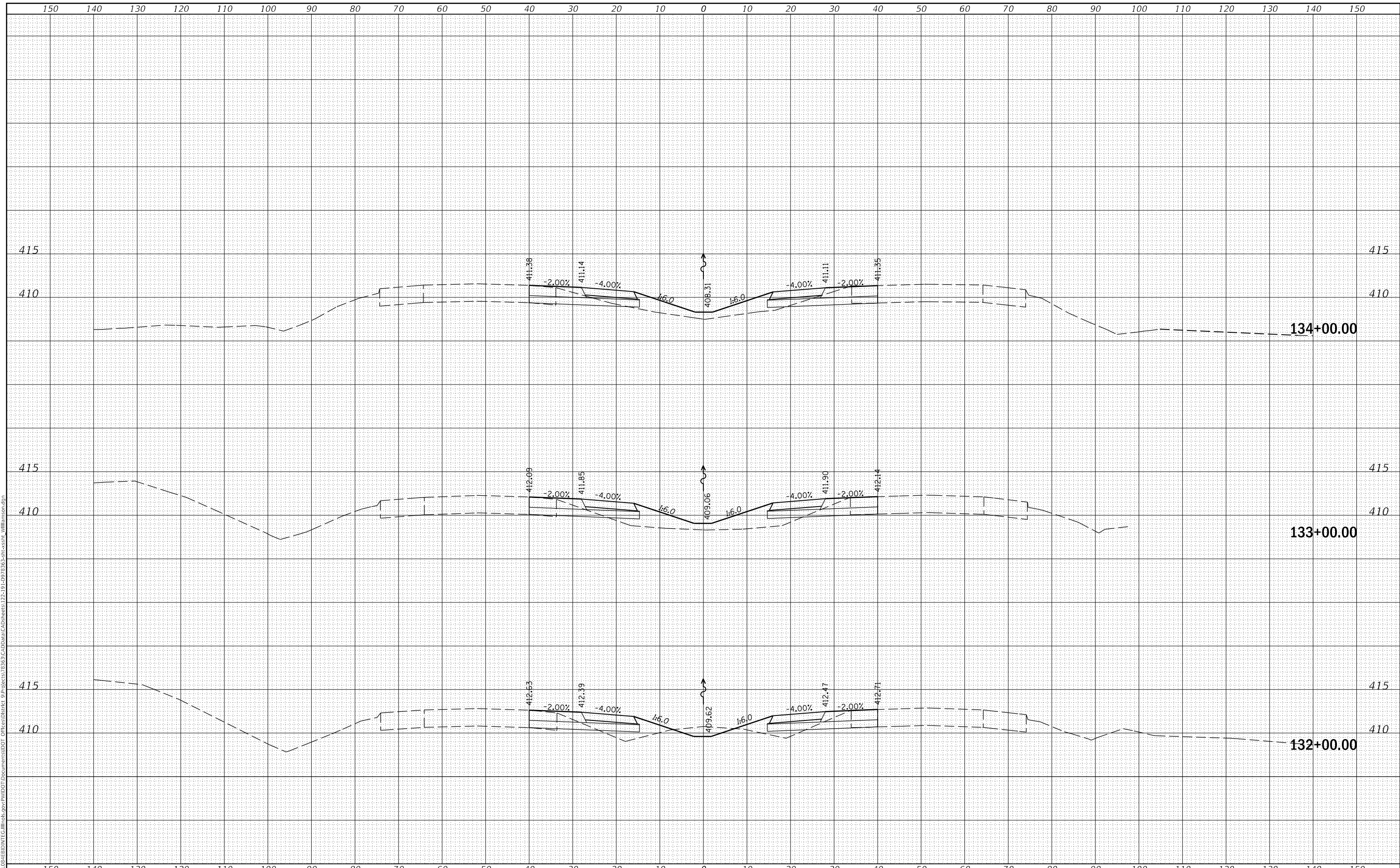
SCALE: SHEET OF SHEETS STA. 129+00.00 TO STA. 131+00.00

F.A.I. RTE.	SECTION	COUNTY	TOTAL SHEETS	SHEET NO.
57	(X1-4)R-2:(28-5-1,28-5)R-1	WILLIAMSON	191	174
CONTRACT NO. 78363				
ILLINOIS		FED. AID PROJECT		

FINAL SURVEY NO.	SURVEYED	DATE
NOTE BOOK	PLOTTED	
AREAS CHECKED	TEMPLATE	
	AREAS CHECKED	

ORIGINAL SURVEY NO.	SURVEYED	DATE
NOTE BOOK	PLOTTED	
AREAS CHECKED	TEMPLATE	
	AREAS CHECKED	

MODEL: Defaul
 FILE NAME: D:\ILLINOIS\BID\NTEC\Illinois\pwp\DOT Documents\DOT Office\District 9\Projects\8363\CAD\Drawn\CAD\Drawn\22-1912978363-sh-cross-sections\Williamson.dgn



USER NAME = knopen	DESIGNED -	REVISED -
	DRAWN -	REVISED -
PLOT SCALE = 20.0000' / in.	CHECKED -	REVISED -
PLOT DATE = 8/16/2018	DATE -	REVISED -

**STATE OF ILLINOIS
DEPARTMENT OF TRANSPORTATION**

CROSS SECTIONS

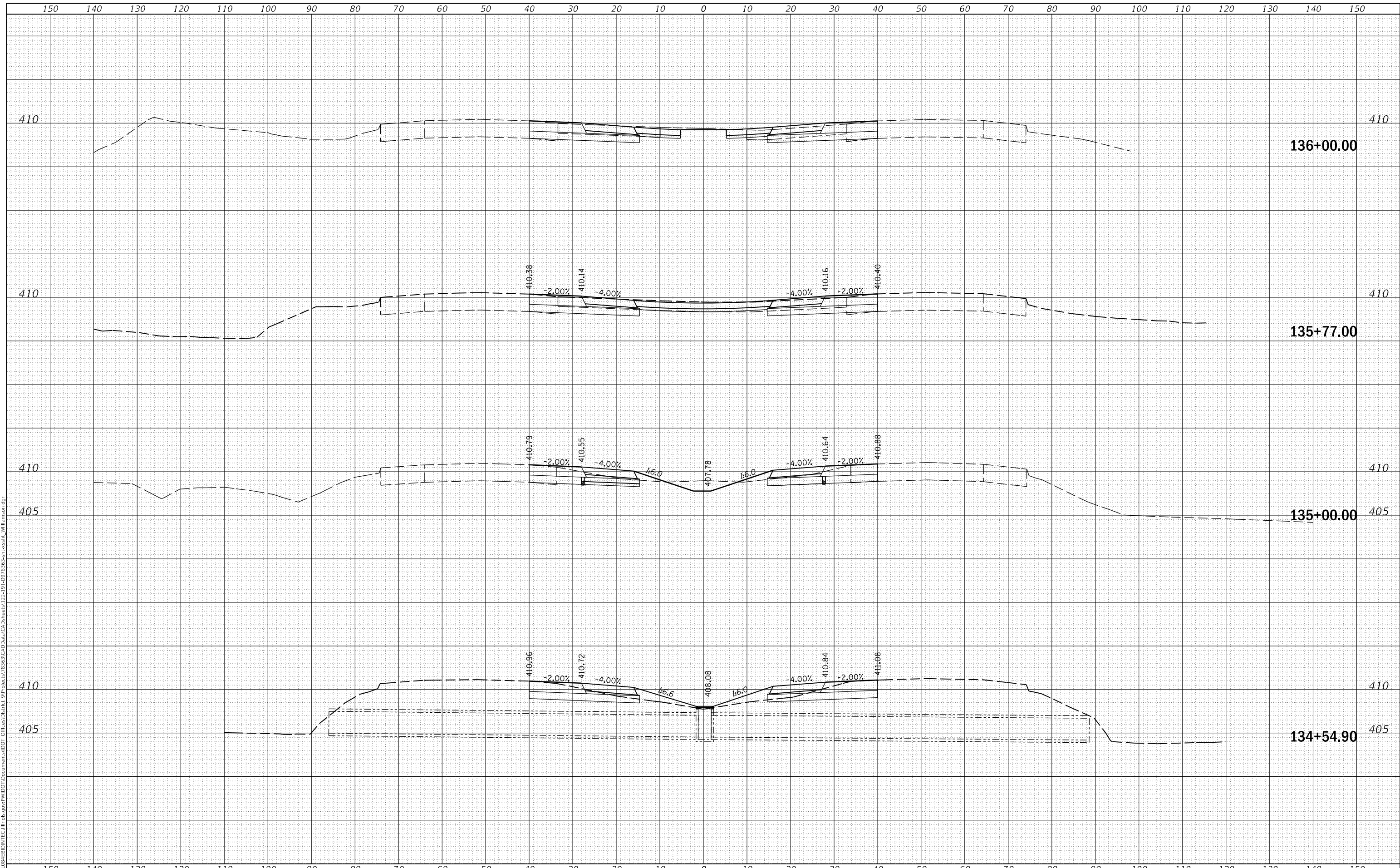
SCALE: SHEET OF SHEETS STA. 132+00.00 TO STA. 134+00.00

F.A. I. RTE.	SECTION	COUNTY	TOTAL SHEETS	SHEET NO.
57	(X1-4)R-2:(28-5-1,28-5)R-1	WILLIAMSON	191	175
			CONTRACT NO. 78363	
		ILLINOIS	FED. AID PROJECT	

FINAL SURVEY NO.	SURVEYED	DATE
NOTE BOOK	PLOTTED	
AREAS CHECKED	TEMPLATE	
	AREAS	
	CHECKED	

ORIGINAL SURVEY NO.	SURVEYED	DATE
NOTE BOOK	PLOTTED	
AREAS CHECKED	TEMPLATE	
	AREAS	
	CHECKED	

MODEL: Defn.rvt
 FILE NAME: D:\ILLINOIS\BID\NTEC\Illinois\pwp\DOT Documents\DOT Office\District 9\Projects\8363\CAD\Drawings\22-1912978363-1st-cross-sections\Williamson.dgn



USER NAME = knopen	DESIGNED -	REVISED -
	DRAWN -	REVISED -
PLOT SCALE = 20.0000' / in.	CHECKED -	REVISED -
PLOT DATE = 8/16/2018	DATE -	REVISED -

**STATE OF ILLINOIS
DEPARTMENT OF TRANSPORTATION**

CROSS SECTIONS

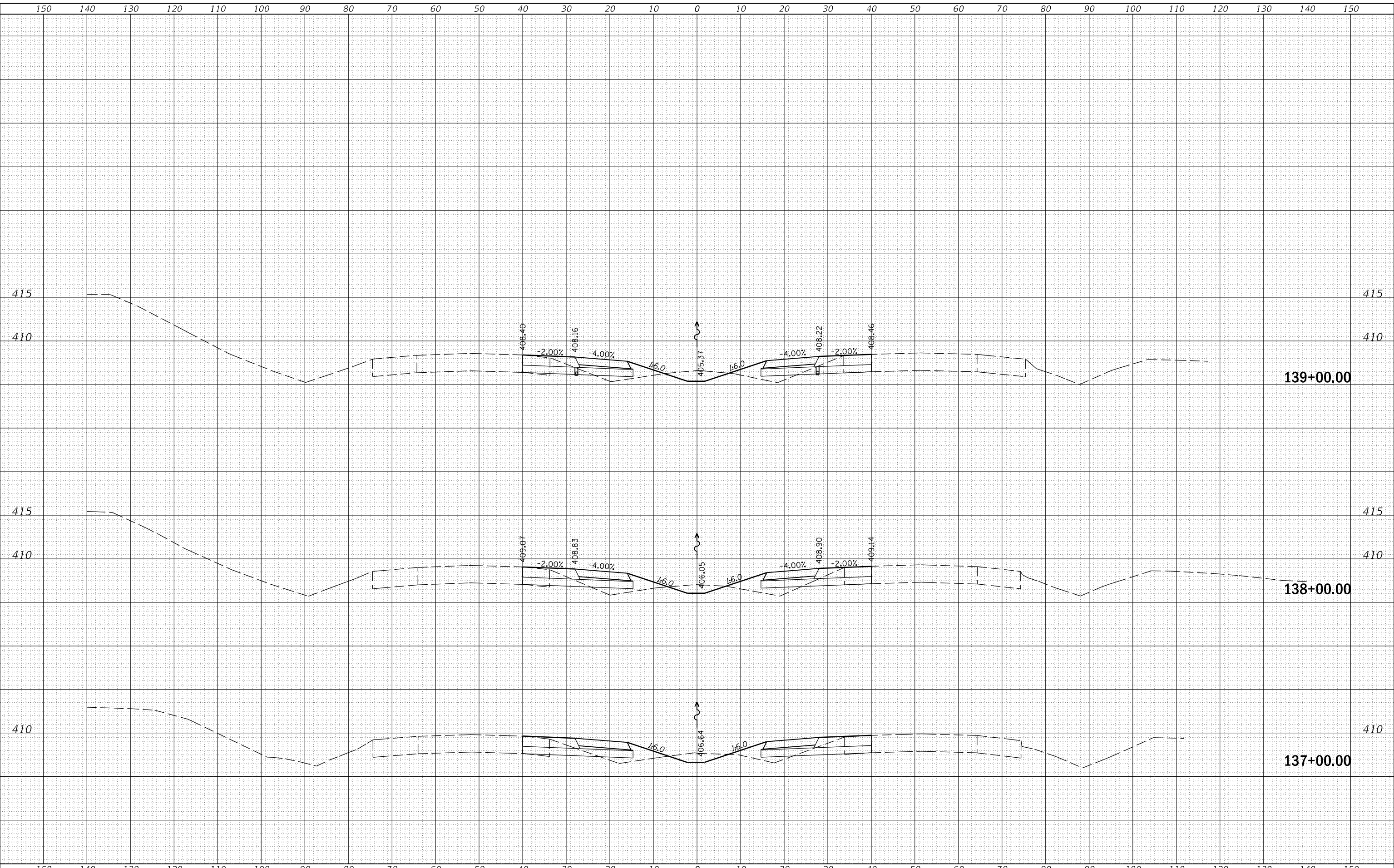
SCALE: SHEET OF SHEETS STA. 134+54.90 TO STA. 136+00.00

F.A.I. RTE.	SECTION	COUNTY	TOTAL SHEETS	SHEET NO.
57	(X1-4)R-2:(28-5-1,28-5)R-1	WILLIAMSON	191	176
CONTRACT NO. 78363				
ILLINOIS		FED. AID PROJECT		

FINAL SURVEY NO.	SURVEYED	DATE
NOTE BOOK	PLOTTED	BY
AREAS CHECKED	TEMPLATE	
	AREAS CHECKED	

ORIGINAL SURVEY NO.	SURVEYED	DATE
NOTE BOOK	PLOTTED	BY
AREAS CHECKED	TEMPLATE	
	AREAS CHECKED	

MODEL: Defaulr
 FILE NAME: D:\ILLINOIS\BID\NTEC\Illinois\pwp\DOT\Documents\DOT Office\District 9\Projects\8363\CAD\Drawn\CAD\Drawn\172-1912978363-sh-cross-sections\Williamson.dgn



USER NAME = knopen	DESIGNED -	REVISED -
	DRAWN -	REVISED -
PLOT SCALE = 20.0000' / in.	CHECKED -	REVISED -
PLOT DATE = 8/16/2018	DATE -	REVISED -

**STATE OF ILLINOIS
DEPARTMENT OF TRANSPORTATION**

CROSS SECTIONS

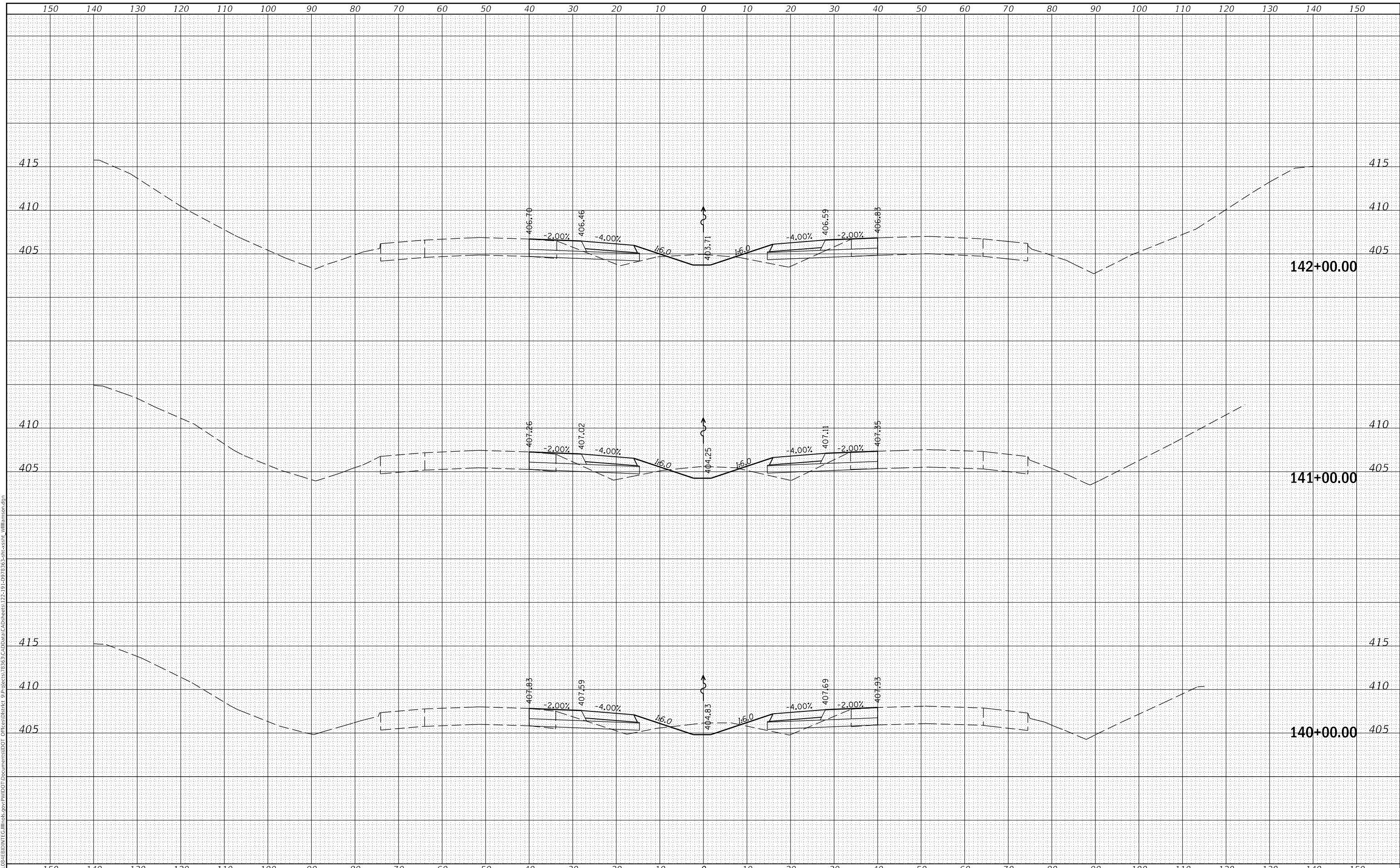
SCALE: SHEET OF SHEETS STA. 137+00.00 TO STA. 139+00.00

F.A.I. RTE.	SECTION	COUNTY	TOTAL SHEETS	SHEET NO.
57	(X1-4)R-2;(28-5-1,28-5)R-1	WILLIAMSON	191	177
CONTRACT NO. 78363				
ILLINOIS		FED. AID PROJECT		

DATE	
BY	
SURVEYED	
PLOTTED	
TEMPLATE	
AREAS CHECKED	
FINAL SURVEY NO.	
NOTE BOOK NO.	
AREAS CHECKED	

DATE	
BY	
SURVEYED	
PLOTTED	
TEMPLATE	
AREAS CHECKED	
ORIGINAL SURVEY NO.	
NOTE BOOK NO.	
AREAS CHECKED	

MODEL: Defaul
 FILE NAME: D:\ILLINOIS\EBID\NTC\Illinois.gov\PWIDOT\Documents\DOT Office\District 9\Projects\8363\CAD\Drawn\CAD\Drawn\12-19-19\2978363-sh-cross-sections\Williamson.dgn



USER NAME = knopen	DESIGNED -	REVISED -
	DRAWN -	REVISED -
PLOT SCALE = 20.0000' / in.	CHECKED -	REVISED -
PLOT DATE = 8/16/2018	DATE -	REVISED -

**STATE OF ILLINOIS
 DEPARTMENT OF TRANSPORTATION**

CROSS SECTIONS

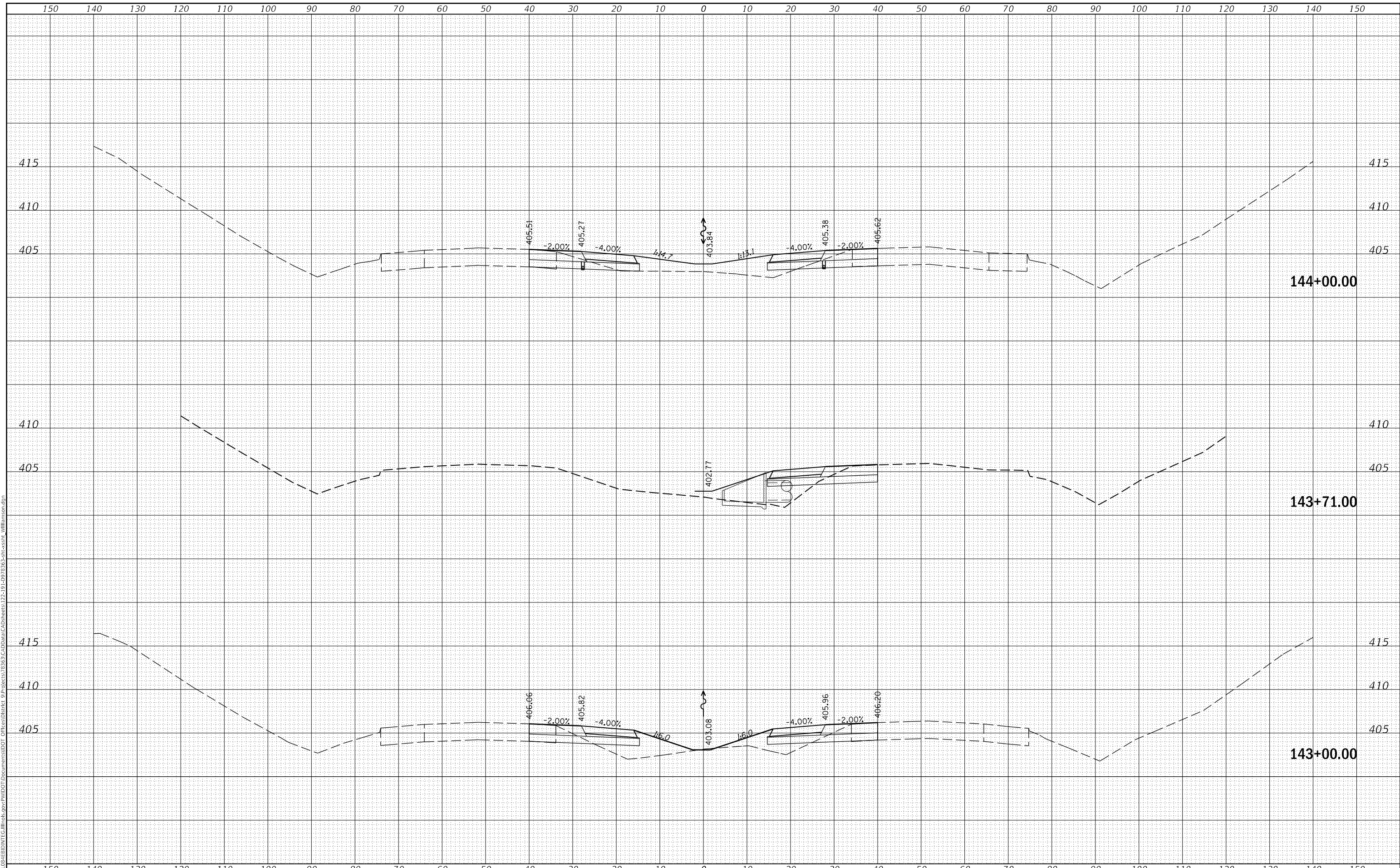
SCALE: SHEET OF SHEETS STA. 140+00.00 TO STA. 142+00.00

F.A.I. RTE.	SECTION	COUNTY	TOTAL SHEETS	SHEET NO.
57	(X1-4)R-2:(28-5-1,28-5)R-1	WILLIAMSON	191	178
			CONTRACT NO. 78363	
			ILLINOIS FED. AID PROJECT	

DATE	
BY	
SURVEYED	
PLOTTED	
TEMPLATE	
AREAS CHECKED	
FINAL SURVEY NO.	
NOTE BOOK NO.	
AREAS CHECKED	

DATE	
BY	
SURVEYED	
PLOTTED	
TEMPLATE	
AREAS CHECKED	
ORIGINAL SURVEY NO.	
NOTE BOOK NO.	
AREAS CHECKED	

MODEL: Defn.rvt
FILE NAME: D:\ILLINOIS\EBID\NTC\Illinois\pwp\WIDOT\Documents\DOT Office\District 9\Projects\8363\CAD\Drawings\22-191\2978363-sh-cross-sections\Williamson.dgn



USER NAME = knopen	DESIGNED -	REVISED -
	DRAWN -	REVISED -
PLOT SCALE = 20.0000' / in.	CHECKED -	REVISED -
PLOT DATE = 8/16/2018	DATE -	REVISED -

**STATE OF ILLINOIS
DEPARTMENT OF TRANSPORTATION**

CROSS SECTIONS

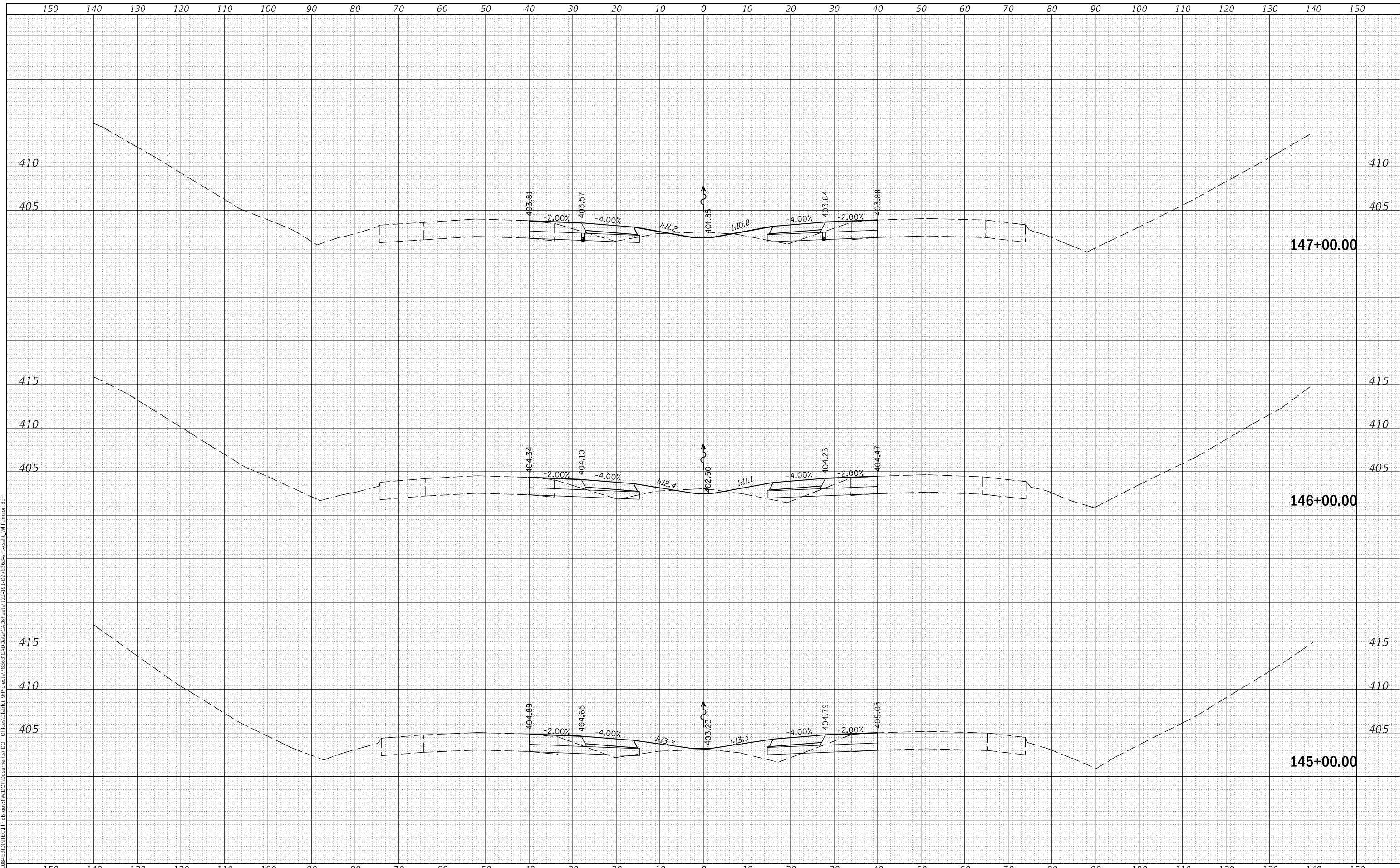
SCALE: SHEET OF SHEETS STA. 143+00.00 TO STA. 144+00.00

F.A.I. RTE.	SECTION	COUNTY	TOTAL SHEETS	SHEET NO.
57	(X1-4)R-2:(28-5-1,28-5)R-1	WILLIAMSON	191	179
			CONTRACT NO. 78363	
		ILLINOIS	FED. AID PROJECT	

DATE	
BY	
SURVEYED	
PLOTTED	
TEMPLATE	
AREAS CHECKED	
FINAL SURVEY NO.	
NOTE BOOK NO.	
AREAS CHECKED	

DATE	
BY	
SURVEYED	
PLOTTED	
TEMPLATE	
AREAS CHECKED	
ORIGINAL SURVEY NO.	
NOTE BOOK NO.	
AREAS CHECKED	

MODEL: Defaul
 FILE NAME: D:\ILLINOIS\BID\NTC\Illinois\pwp\DOT\Documents\DOT Offices\District 9\Projects\78363\CAD\Drawn\CAD\Drawn\172-1912978363-sh-cross-sections\Williamson.dgn



USER NAME = knopen	DESIGNED -	REVISED -
PLOT SCALE = 20.0000 ' / in.	DRAWN -	REVISED -
PLOT DATE = 8/16/2018	CHECKED -	REVISED -
	DATE -	REVISED -

**STATE OF ILLINOIS
DEPARTMENT OF TRANSPORTATION**

CROSS SECTIONS


SCALE: SHEET OF SHEETS STA. 145+00.00 TO STA. 147+00.00

F.A.I. RTE.	SECTION	COUNTY	TOTAL SHEETS	SHEET NO.
57	(X1-4)R-2:(28-5-1,28-5)R-1	WILLIAMSON	191	180
			CONTRACT NO. 78363	
			ILLINOIS FED. AID PROJECT	

DATE	
BY	
SURVEYED	
PLOTTED	
TEMPLATE	
AREAS CHECKED	
FINAL SURVEY	
NOTE BOOK	
NO.	

DATE	
BY	
SURVEYED	
PLOTTED	
TEMPLATE	
AREAS CHECKED	
ORIGINAL SURVEY	
NOTE BOOK	
NO.	

MODEL: Defaulr
FILE NAME: D:\ILLINOIS\BID\NTEC\Illinois\pwp\DOT\Documents\DOT\Office\District 9\Projects\8363\CAD\Drawn\CAD\Drawn\12-19-19\2978363-sh-cross-sections\Williamson.dgn



USER NAME = knopen	DESIGNED -	REVISED -
	DRAWN -	REVISED -
PLOT SCALE = 20.0000' / in.	CHECKED -	REVISED -
PLOT DATE = 8/16/2018	DATE -	REVISED -

**STATE OF ILLINOIS
DEPARTMENT OF TRANSPORTATION**

CROSS SECTIONS

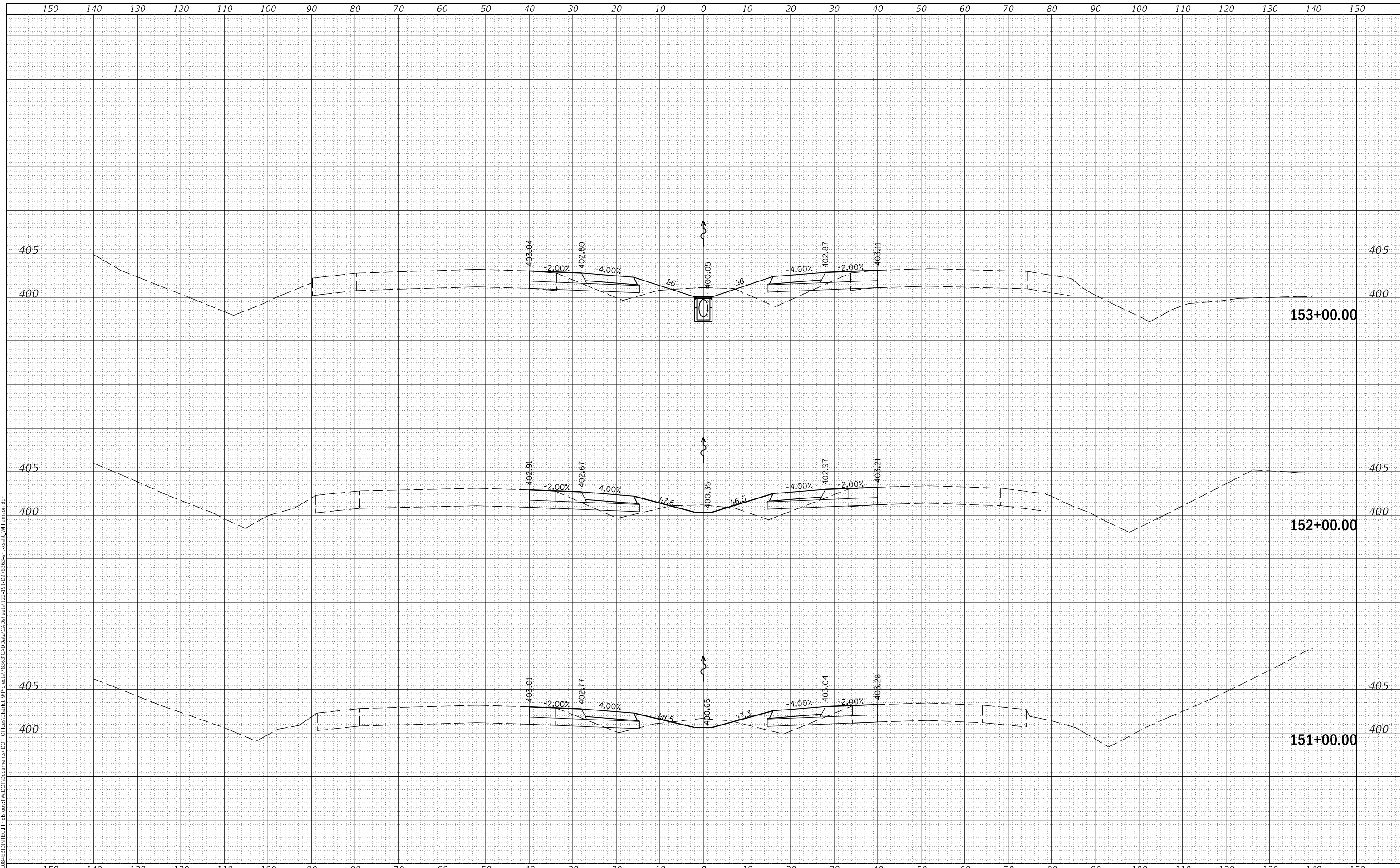
SCALE: SHEET OF SHEETS STA. 148+00.00 TO STA. 150+00.00

F.A.I. RTE.	SECTION	COUNTY	TOTAL SHEETS	SHEET NO.
57	(X1-4)R-2:(28-5-1,28-5)R-1	WILLIAMSON	191	181
				CONTRACT NO. 78363
				ILLINOIS FED. AID PROJECT

FINAL SURVEY NO.	SURVEYED	DATE
NOTE BOOK	PLOTTED	
AREAS CHECKED	TEMPLATE	
	AREAS CHECKED	

ORIGINAL SURVEY NO.	SURVEYED	DATE
NOTE BOOK	PLOTTED	
AREAS CHECKED	TEMPLATE	
	AREAS CHECKED	

MODEL: Defaul
 FILE NAME: D:\ILLINOIS\BID\NTEC\Illinois\pwp\DOT Documents\DOT Office\Direct 9\Projects\8365\CAD\Drawn\CAD\Drawn\12-19-19\7836-5h-crossh_williamson.dgn



USER NAME = knopen	DESIGNED -	REVISED -
	DRAWN -	REVISED -
PLOT SCALE = 20.0000' / in.	CHECKED -	REVISED -
PLOT DATE = 8/16/2018	DATE -	REVISED -

**STATE OF ILLINOIS
 DEPARTMENT OF TRANSPORTATION**

CROSS SECTIONS

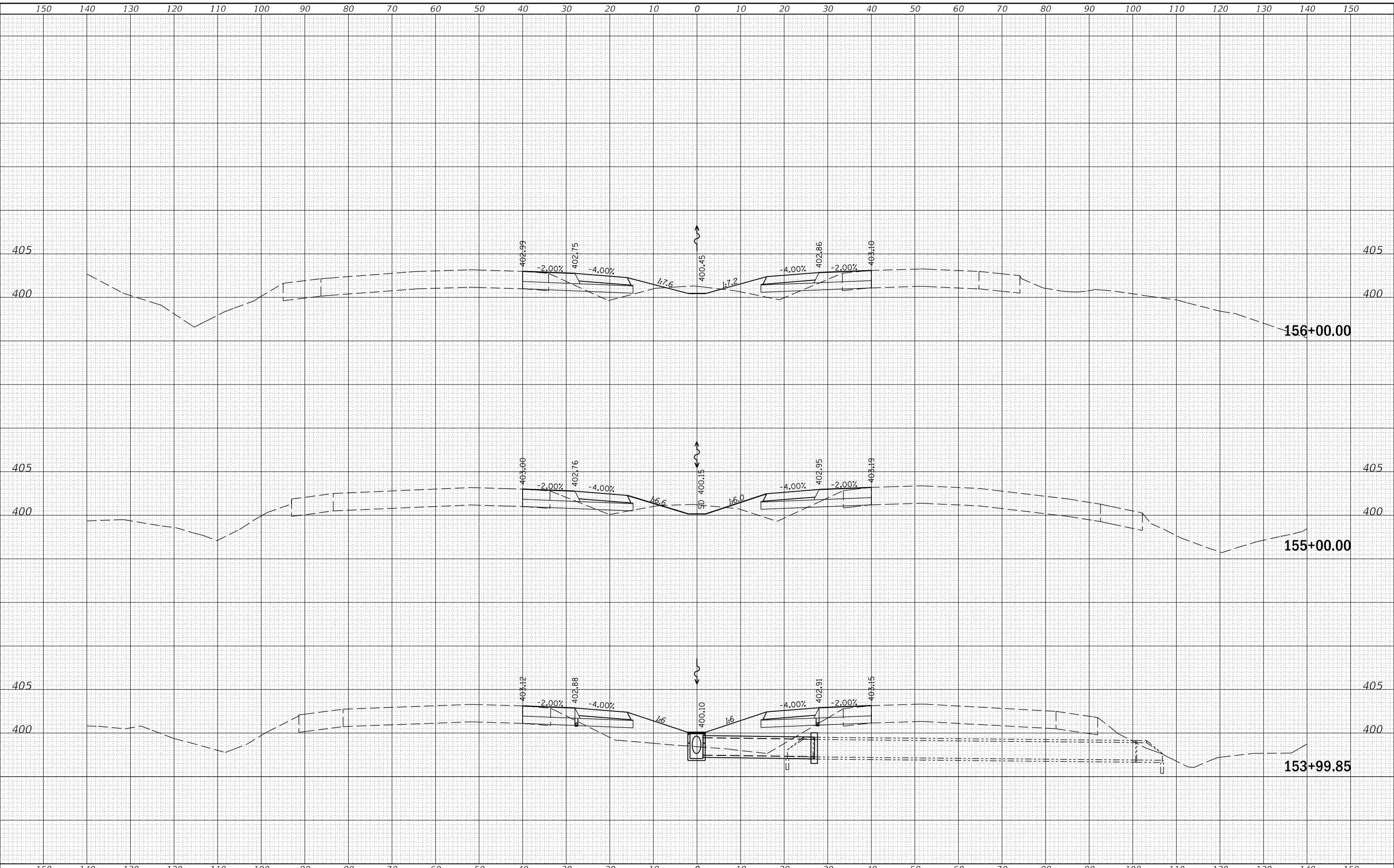
SCALE: SHEET OF SHEETS STA. 151+00.00 TO STA. 153+00.00

F.A. I. RTE.	SECTION	COUNTY	TOTAL SHEETS	SHEET NO.
57	(X1-4)R-2:(28-5-1,28-5)R-1	WILLIAMSON	191	182
CONTRACT NO. 78363				
ILLINOIS		FED. AID PROJECT		

FINAL SURVEY NO.	SURVEYED	DATE
NOTE BOOK	PLOTTED	BY
AREAS CHECKED	TEMPLATE	
	AREAS CHECKED	

ORIGINAL SURVEY NO.	SURVEYED	DATE
NOTE BOOK	PLOTTED	BY
AREAS CHECKED	TEMPLATE	
	AREAS CHECKED	

MODEL: Defaul
 FILE NAME: D:\ILLINOIS\BID\NTC\Illinois\pwp\DOT\Documents\DOT Office\District 9\Projects\8365\CAD\Drawn\CAD\Drawn\12-19-19\2978365-sh-cross-sections\Williamson.dgn



USER NAME = knopen	DESIGNED -	REVISED -
PLOT SCALE = 20.0000 ' / in.	DRAWN -	REVISED -
PLOT DATE = 8/16/2018	CHECKED -	REVISED -
	DATE -	REVISED -

**STATE OF ILLINOIS
 DEPARTMENT OF TRANSPORTATION**

CROSS SECTIONS

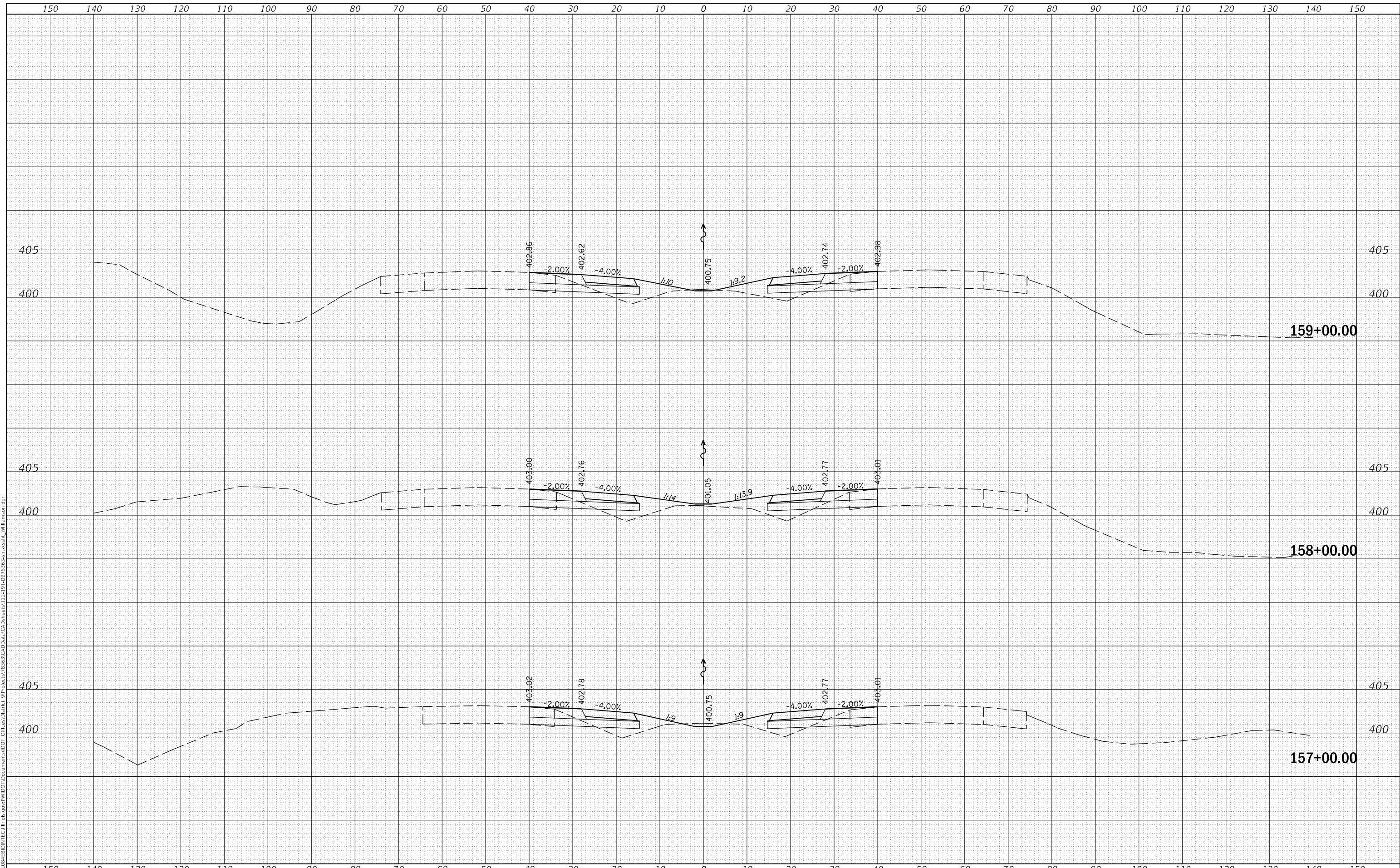
SCALE: SHEET OF SHEETS STA. 153+99.85 TO STA. 156+00.00

F.A. I. RTE. 57	SECTION (X1-4)R-2:(28-5-1,28-5)R-1	COUNTY WILLIAMSON	TOTAL SHEETS 191	SHEET NO. 183
			CONTRACT NO. 78363	
ILLINOIS			FED. AID PROJECT	

FINAL SURVEY NO.	SURVEYED	DATE
NOTE BOOK	PLOTTED	BY
AREAS CHECKED	TEMPLATE	
	AREAS CHECKED	

ORIGINAL SURVEY NO.	SURVEYED	DATE
NOTE BOOK	PLOTTED	BY
AREAS CHECKED	TEMPLATE	
	AREAS CHECKED	

MODEL: Defaul
 FILE NAME: D:\ILLINOIS\BID\NTEC\Illinois.gov\PW\DOT\Documents\DOT Offices\District 9\Projects\8365\CAD\Drawn\CAD\Drawn\172-1912978365-sh-cs-sta-157-159.dgn



USER NAME = knopen	DESIGNED -	REVISED -
	DRAWN -	REVISED -
PLOT SCALE = 20.0000' / in.	CHECKED -	REVISED -
PLOT DATE = 8/16/2018	DATE -	REVISED -

**STATE OF ILLINOIS
 DEPARTMENT OF TRANSPORTATION**

CROSS SECTIONS

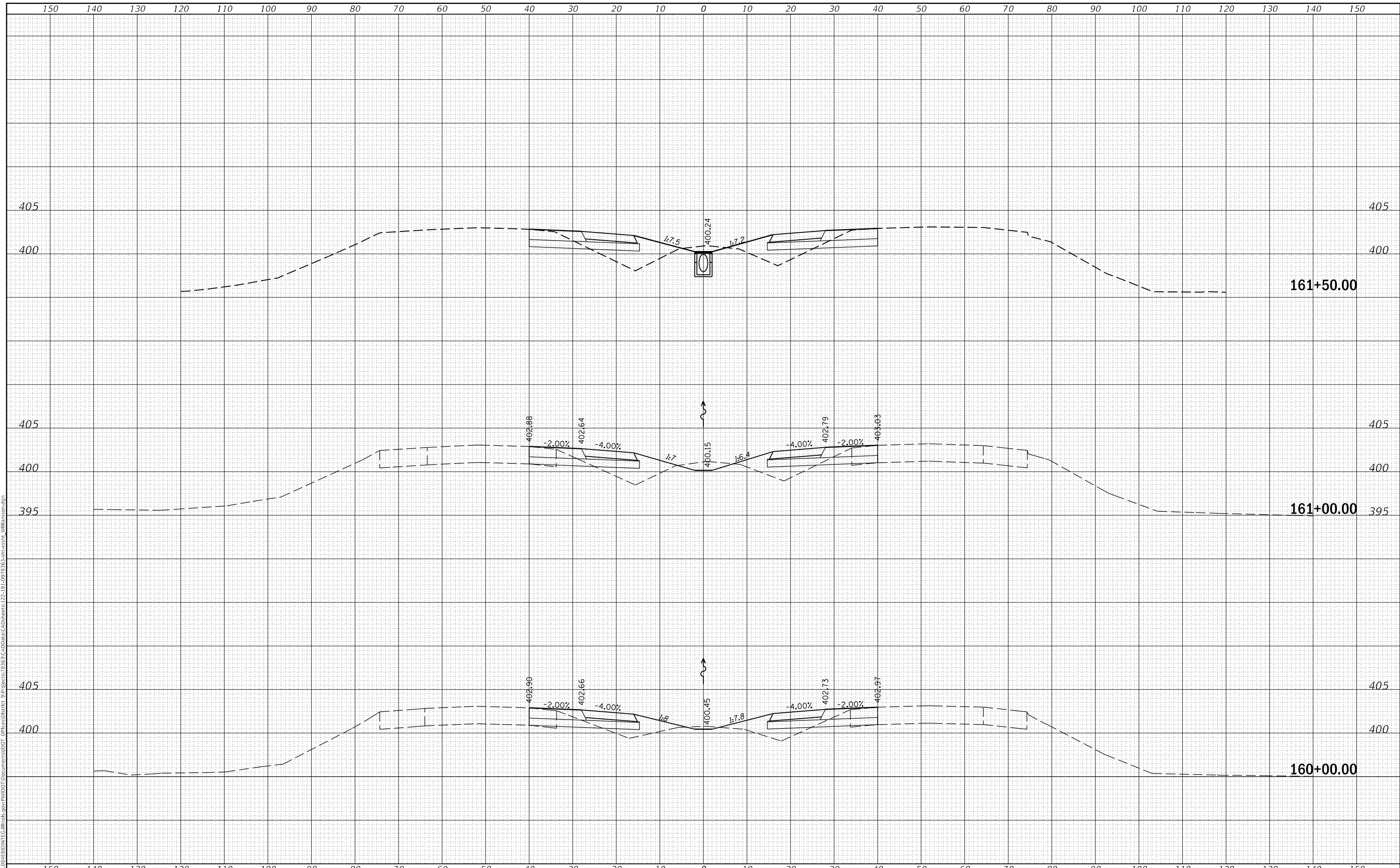
SCALE: SHEET OF SHEETS STA. 157+00.00 TO STA. 159+00.00

F.A. I. RTE. 57	SECTION (X1-4)R-2:(28-5-1,28-5)R-1	COUNTY WILLIAMSON	TOTAL SHEETS 191	SHEET NO. 184
			CONTRACT NO. 78363	
			ILLINOIS FED. AID PROJECT	

FINAL SURVEY NO.	SURVEYED	DATE
NOTE BOOK	PLOTTED	
AREAS CHECKED	TEMPLATE	
	AREAS CHECKED	

ORIGINAL SURVEY NO.	SURVEYED	DATE
NOTE BOOK	PLOTTED	
AREAS CHECKED	TEMPLATE	
	AREAS CHECKED	

MODEL: Defaul
 FILE NAME: D:\ILLINOIS\BID\NTEC\Illinois\pwp\DOT\Documents\DOT\Office\District 9\Projects\8365\CAD\Drawings\22-191\2978365-sh-cross-sections\Williamson.dgn



USER NAME = knopen	DESIGNED -	REVISED -
	DRAWN -	REVISED -
PLOT SCALE = 20.0000' / in.	CHECKED -	REVISED -
PLOT DATE = 8/16/2018	DATE -	REVISED -

**STATE OF ILLINOIS
DEPARTMENT OF TRANSPORTATION**

CROSS SECTIONS

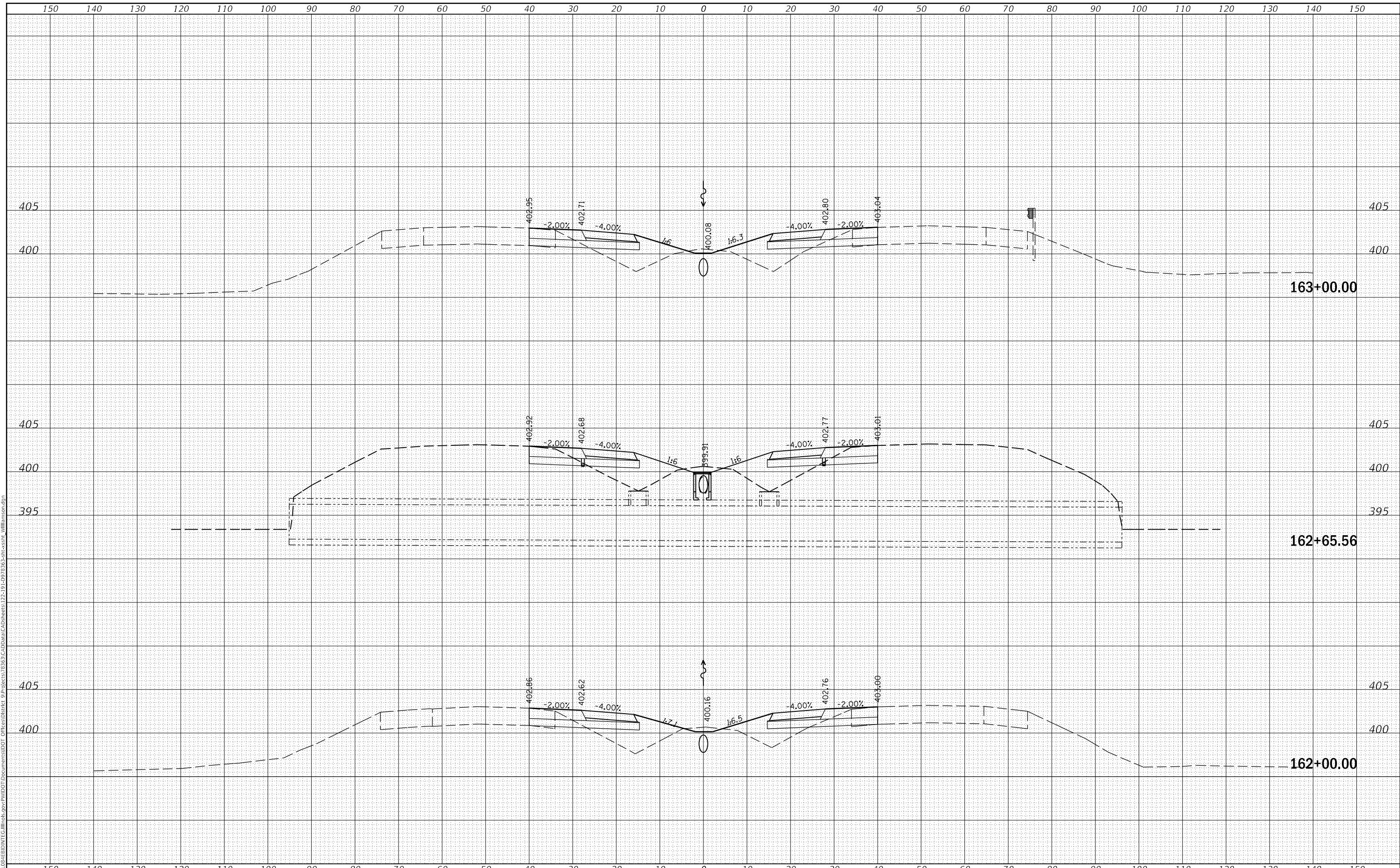
SCALE: SHEET OF SHEETS STA. 160+00.00 TO STA. 161+50.00

F.A.I. RTE. 57	SECTION (X1-4)R-2:(28-5-1,28-5)R-1	COUNTY WILLIAMSON	TOTAL SHEETS 191	SHEET NO. 185
			CONTRACT NO. 78363	
		ILLINOIS	FED. AID PROJECT	

FINAL SURVEY NO.	SURVEYED	BY	DATE
NOTE BOOK	PLOTTED		
AREAS CHECKED	TEMPLATE		
	AREAS CHECKED		

ORIGINAL SURVEY NO.	SURVEYED	BY	DATE
NOTE BOOK	PLOTTED		
AREAS CHECKED	TEMPLATE		
	AREAS CHECKED		

MODEL: Defaul
 FILE NAME: D:\ILLINOIS\BID\NTE\Illinois\pwp\DOT\Documents\DOT\Office\District 9\Projects\8365\CAD\Drawings\22-191\2978365-sh-cvssht威廉森.dwg



USER NAME = knopen	DESIGNED -	REVISED -
	DRAWN -	REVISED -
PLOT SCALE = 20.0000' / in.	CHECKED -	REVISED -
PLOT DATE = 8/16/2018	DATE -	REVISED -

**STATE OF ILLINOIS
 DEPARTMENT OF TRANSPORTATION**

CROSS SECTIONS

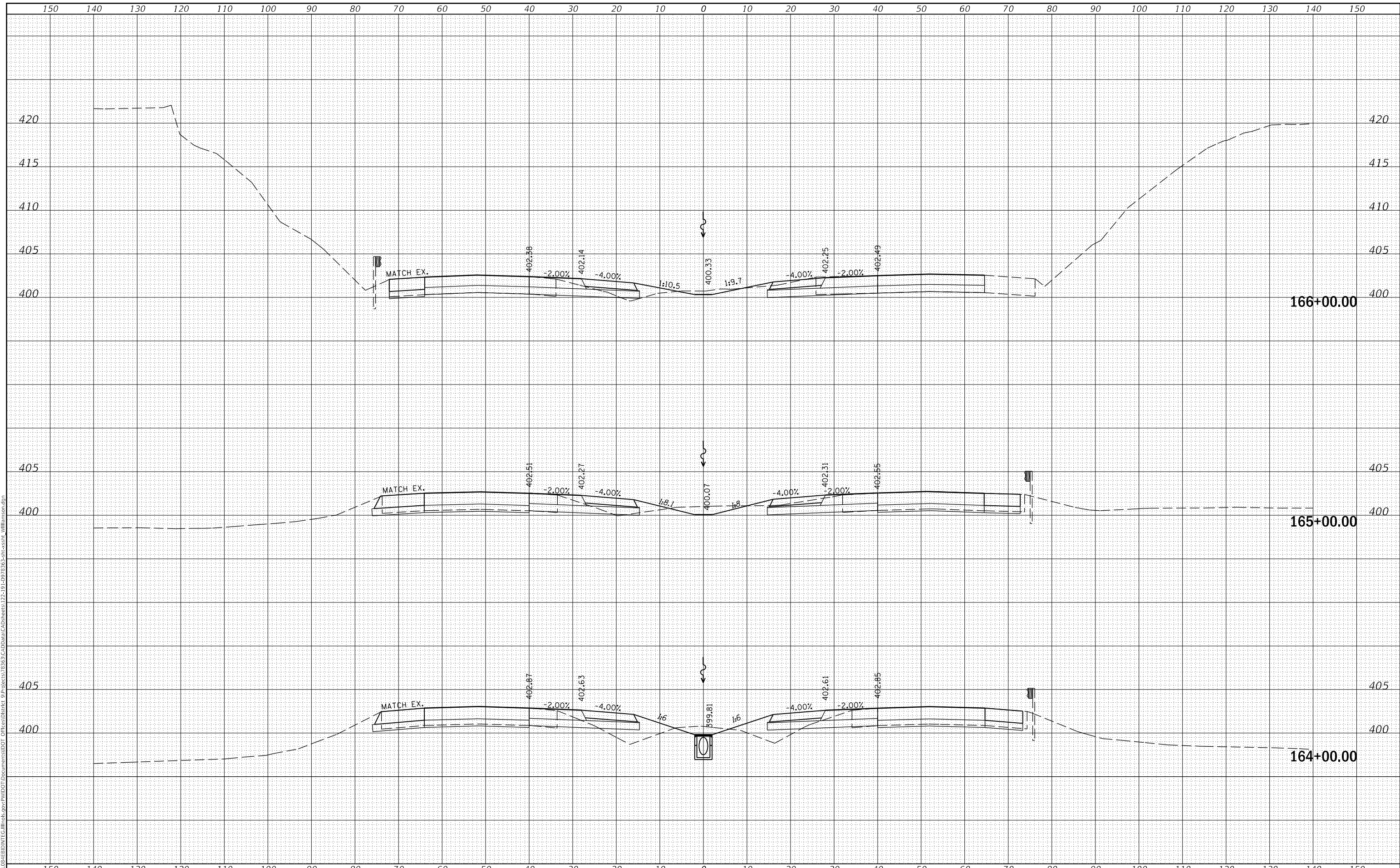
SCALE: SHEET OF SHEETS STA. 162+00.00 TO STA. 163+00.00

F.A.I. RTE.	SECTION	COUNTY	TOTAL SHEETS	SHEET NO.
57	(X1-4)R-2:(28-5-1,28-5)R-1	WILLIAMSON	191	186
				CONTRACT NO. 78363
		ILLINOIS	FED. AID PROJECT	

DATE	
BY	
SURVEYED	
PLOTTED	
TEMPLATE	
AREAS CHECKED	
FINAL SURVEY	
NOTE BOOK	
NO.	

DATE	
BY	
SURVEYED	
PLOTTED	
TEMPLATE	
AREAS CHECKED	
ORIGINAL SURVEY	
NOTE BOOK	
NO.	

MODEL: Defaulr
FILE NAME: D:\ILLINOIS\BID\NTEC\Illinois\pwp\DOT\Documents\DOT Offices\District 9\Projects\8365\CAD\Drawings\22-191\2978365-sh-cross-sections_williamson.dgn



USER NAME = knopen	DESIGNED -	REVISD -
	DRAWN -	REVISD -
PLOT SCALE = 20.0000 ' / in.	CHECKED -	REVISD -
PLOT DATE = 8/16/2018	DATE -	REVISD -

**STATE OF ILLINOIS
DEPARTMENT OF TRANSPORTATION**

CROSS SECTIONS

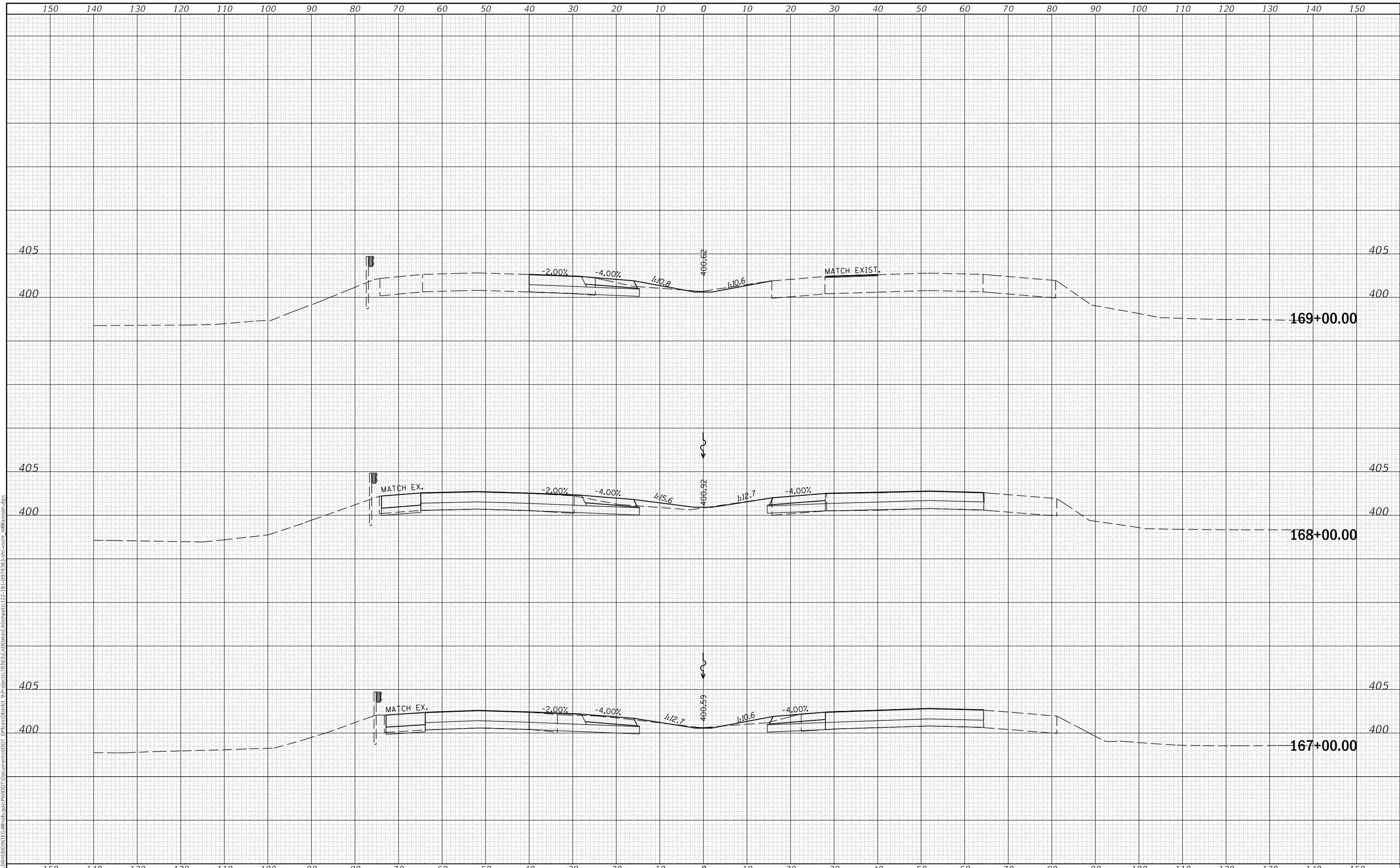
SCALE: SHEET OF SHEETS STA. 164+00.00 TO STA. 166+00.00

F.A.I. RTE.	SECTION	COUNTY	TOTAL SHEETS	SHEET NO.
57	(X1-4)R-2:(28-5-1,28-5)R-1	WILLIAMSON	191	187
				CONTRACT NO. 78363
				ILLINOIS FED. AID PROJECT

FINAL SURVEY NO.	SURVEYED	DATE
NOTE BOOK	PLOTTED	BY
AREAS CHECKED	TEMPLATE	
	AREAS CHECKED	

ORIGINAL SURVEY NO.	SURVEYED	DATE
NOTE BOOK	PLOTTED	BY
AREAS CHECKED	TEMPLATE	
	AREAS CHECKED	

MODEL: Defaul
 FILE NAME: D:\ILLINOIS\BID\NTE\Illinois\pwp\DOT Documents\DOT Offices\District 9\Projects\78363\CAD\Drawings\22-191\2978363-sh-crossh-williamson.dgn



USER NAME = knopen	DESIGNED -	REVISED -
	DRAWN -	REVISED -
PLOT SCALE = 20.0000' / in.	CHECKED -	REVISED -
PLOT DATE = 8/16/2018	DATE -	REVISED -

**STATE OF ILLINOIS
DEPARTMENT OF TRANSPORTATION**

CROSS SECTIONS

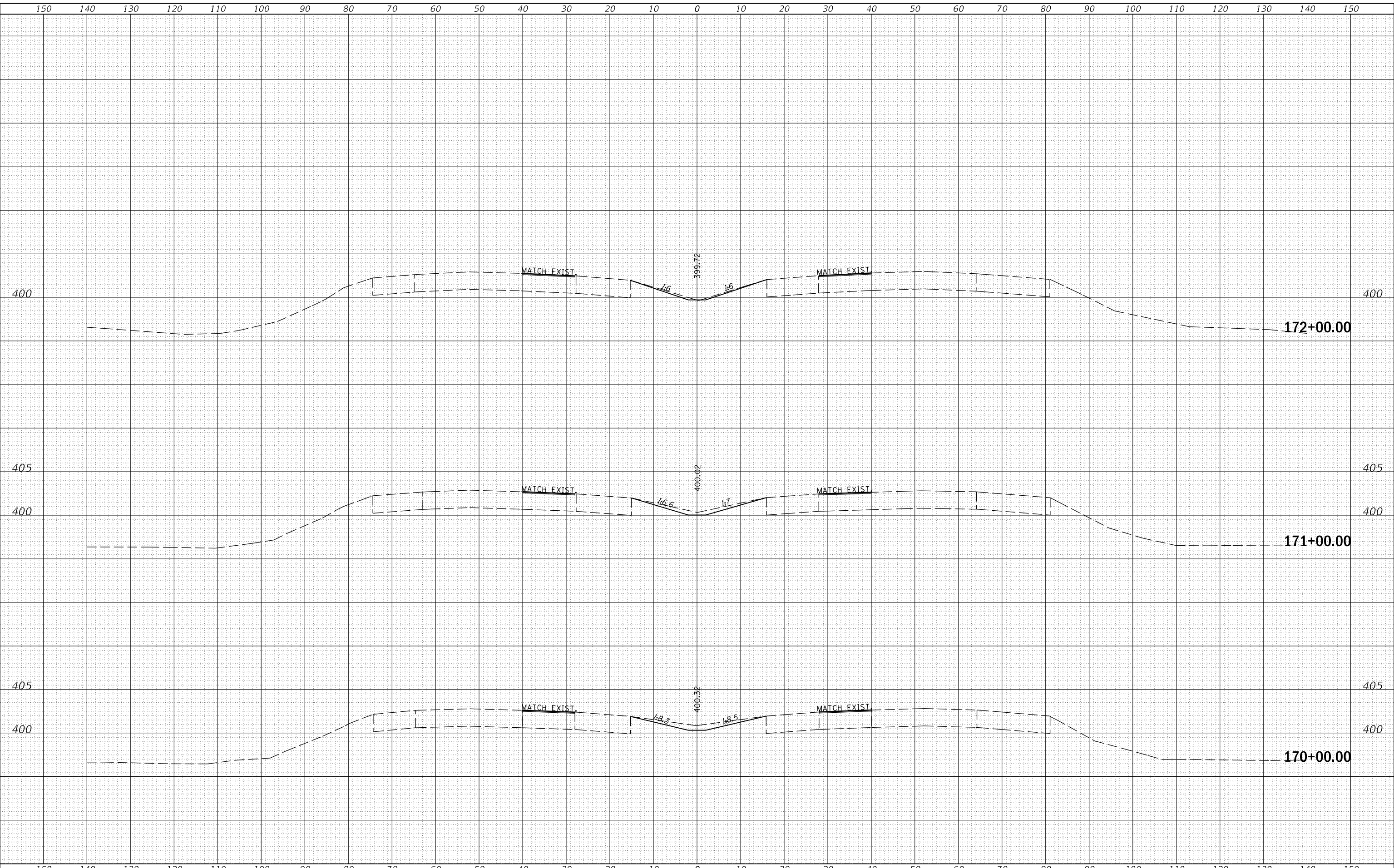
SCALE: SHEET OF SHEETS STA. 167+00.00 TO STA. 169+00.00

F.A. I. RTE.	SECTION	COUNTY	TOTAL SHEETS	SHEET NO.
57	(X1-4)R-2:(28-5-1,28-5)R-1	WILLIAMSON	191	188
CONTRACT NO. 78363				
ILLINOIS		FED. AID PROJECT		

FINAL SURVEY NO.	SURVEYED	BY	DATE
NOTE BOOK	PLOTTED		
AREAS CHECKED	TEMPLATE		
	AREAS CHECKED		

ORIGINAL SURVEY NO.	SURVEYED	BY	DATE
NOTE BOOK	PLOTTED		
AREAS CHECKED	TEMPLATE		
	AREAS CHECKED		

MODEL: Defaul
 FILE NAME: D:\ILLINOIS\BID\NTE\Illinois\pwp\DOT\Documents\DOT\Office\District 9\Projects\8365\CAD\Drawn\CAD\Drawn\172-191\2978365-sh-crossh Williamson.dgn



USER NAME = knopen	DESIGNED -	REVISED -
	DRAWN -	REVISED -
PLOT SCALE = 20.0000' / in.	CHECKED -	REVISED -
PLOT DATE = 8/16/2018	DATE -	REVISED -

**STATE OF ILLINOIS
 DEPARTMENT OF TRANSPORTATION**

CROSS SECTIONS

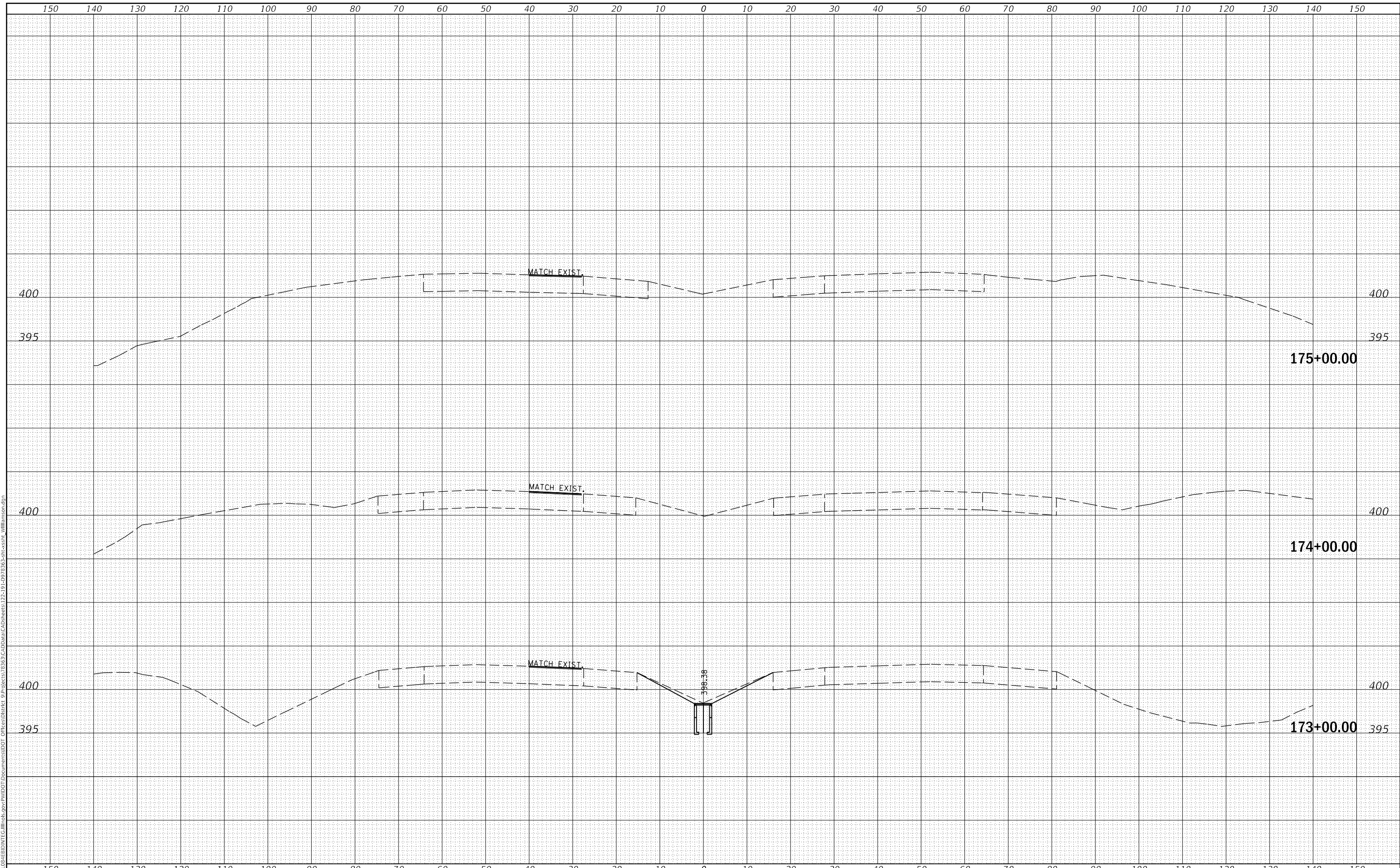
SCALE: SHEET OF SHEETS STA. 170+00.00 TO STA. 172+00.00

F.A.I. RTE.	SECTION	COUNTY	TOTAL SHEETS	SHEET NO.
57	(X1-4)R-2:(28-5-1,28-5)R-1	WILLIAMSON	191	189
CONTRACT NO. 78363				
ILLINOIS FED. AID PROJECT				

FINAL SURVEY NO.	SURVEYED	BY	DATE
NOTE BOOK	PLOTTED		
AREAS CHECKED	TEMPLATE		
	AREAS CHECKED		

ORIGINAL SURVEY NO.	SURVEYED	BY	DATE
NOTE BOOK	PLOTTED		
AREAS CHECKED	TEMPLATE		
	AREAS CHECKED		

MODEL: Defaul
 FILE NAME: D:\ILLINOIS\BIDDING\ILLINOIS\pwp\DOT Documents\DOT Office\District 9\Projects\78363\CAD\Drawings\173-191\978363-sh-cross-sections\Williamson.dgn



USER NAME = knopen	DESIGNED -	REVISED -
	DRAWN -	REVISED -
PLOT SCALE = 20.0000 ' / in.	CHECKED -	REVISED -
PLOT DATE = 8/16/2018	DATE -	REVISED -

**STATE OF ILLINOIS
 DEPARTMENT OF TRANSPORTATION**

CROSS SECTIONS

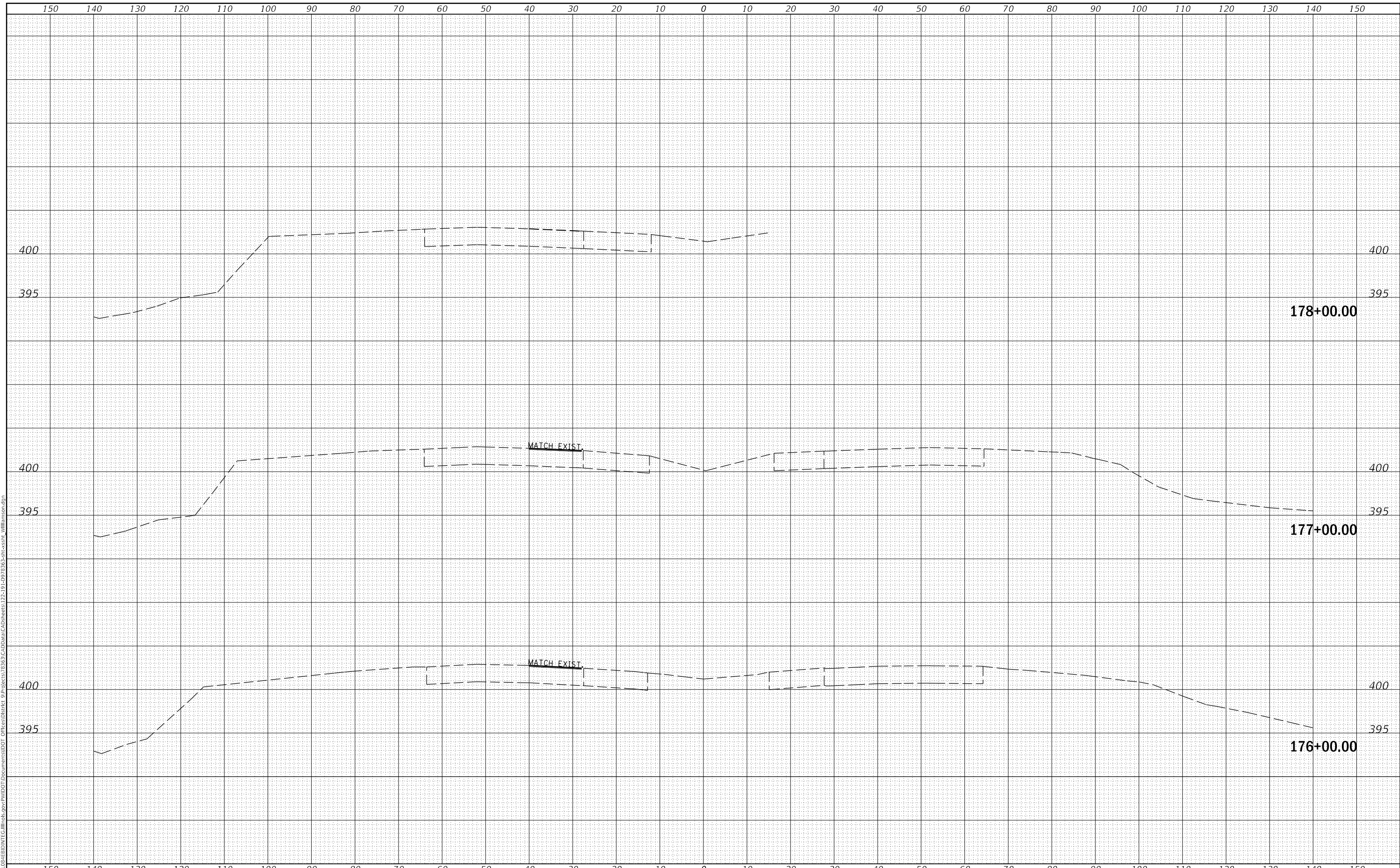
SCALE: SHEET OF SHEETS STA. 173+00.00 TO STA. 175+00.00

F.A. I. RTE.	SECTION	COUNTY	TOTAL SHEETS	SHEET NO.
57	(X1-4)R-2:(28-5-1,28-5)R-1	WILLIAMSON	191	190
CONTRACT NO. 78363				
ILLINOIS		FED. AID PROJECT		

FINAL SURVEY NO.	SURVEYED	BY	DATE
NOTE BOOK	PLOTTED		
AREAS CHECKED	TEMPLATE		
	AREAS CHECKED		

ORIGINAL SURVEY NO.	SURVEYED	BY	DATE
NOTE BOOK	PLOTTED		
AREAS CHECKED	TEMPLATE		
	AREAS CHECKED		

MODEL: Defaul
FILE NAME: D:\ILLINOIS\BID\NTEC\Illinois\pwp\DOT\Documents\DOT Offices\District 9\Projects\78363\CAD\Drawn\CAD\Drawn\172-191\2978363-sh-crosss.ctb



USER NAME = knopen	DESIGNED -	REVISED -
	DRAWN -	REVISED -
PLOT SCALE = 20.0000 ' / in.	CHECKED -	REVISED -
PLOT DATE = 8/16/2018	DATE -	REVISED -

**STATE OF ILLINOIS
DEPARTMENT OF TRANSPORTATION**

CROSS SECTIONS

SCALE: SHEET OF SHEETS STA. 176+00.00 TO STA. 178+00.00

F.A. I. RTE.	SECTION	COUNTY	TOTAL SHEETS	SHEET NO.
57	(X1-4)R-2:(28-5-1,28-5)R-1	WILLIAMSON	191	191
CONTRACT NO. 78363				
ILLINOIS FED. AID PROJECT				