

064

11-09-2018 LETTING ITEM 064

STATE OF ILLINOIS
DEPARTMENT OF TRANSPORTATION

FAI RTE	SECTION	COUNTY	TOTAL SHEETS	SHEET NO
57/64	D9 TREE REM. EAB 2019-1	VARIOUS	8	1
		ILLINOIS	CONTRACT NO. 78696	

FOR INDEX OF SHEETS, SEE SHEET NO. 3
FOR SUMMARY OF QUANTITIES, SEE SHEET NO. 4

PROPOSED HIGHWAY PLANS

I-57 / I-64 (FAI 57 / FAI 64)
SECTION D9 TREE REMOVAL EAB 2019-1

TREE REMOVAL VARIOUS COUNTIES

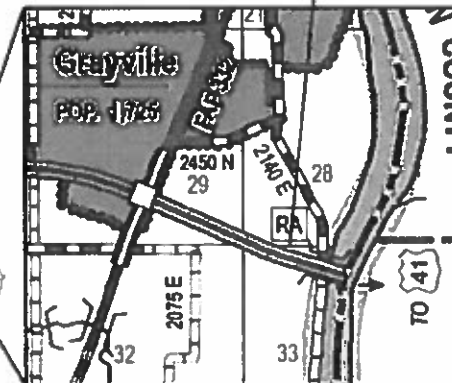
C-99-006-19

GOSHEN ROAD REST AREA
I-64 EB, MP 82

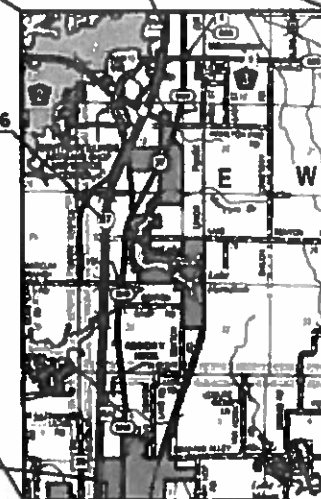
GOSHEN ROAD REST AREA
I-64 WB, MP 86



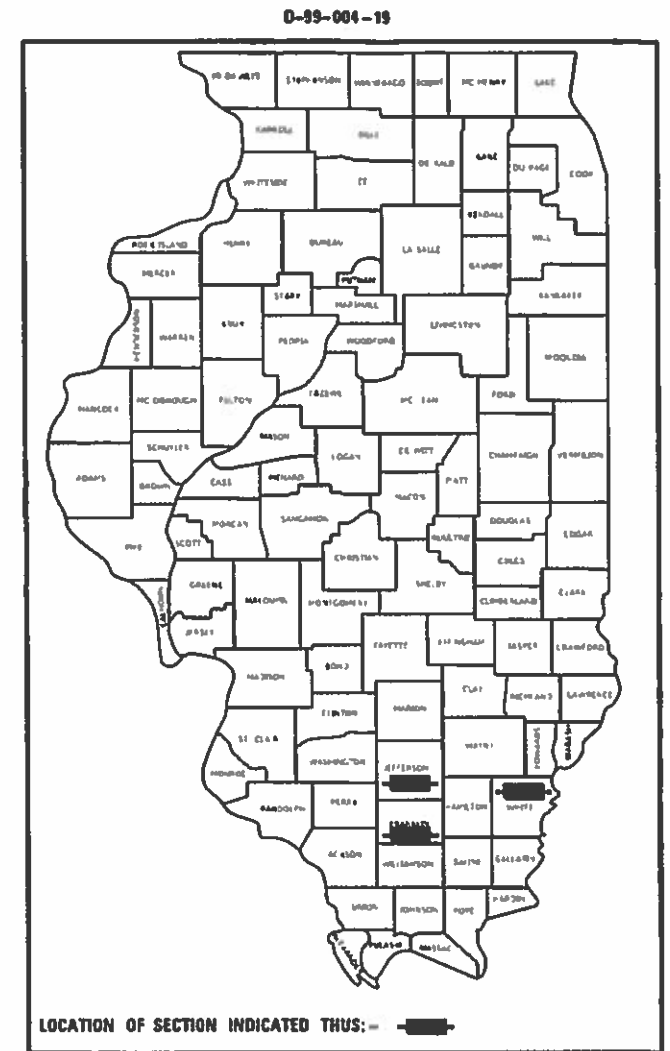
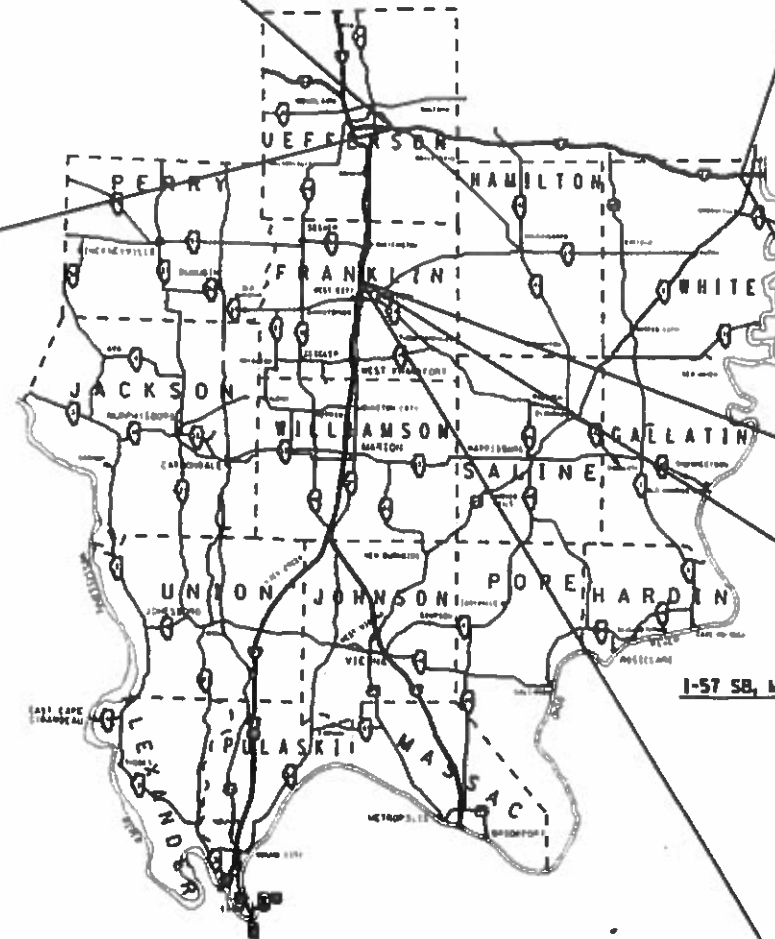
SKEETER MOUNTAIN REST AREA
I-64 WB, MP 130



REND LAKE REST AREA
I-57 SB, MP 79



I-57 SB, MP 73



J.U.L.I.E.
JOINT UTILITY LOCATION INFORMATION FOR EXCAVATION
1-800-892-0123
OR 811

PROJECT ENGINEER: SUSAN POE
PROJECT DESIGNER: NATHAN TAYLOR

CONTRACT NO. 78696

STATE OF ILLINOIS
DEPARTMENT OF TRANSPORTATION

SUBMITTED August 6 2018
Jeffrey 2 Keirn
REGION FIVE ENGINEER

Oct 5 2018
[Signature]
ENGINEER OF DESIGN AND ENVIRONMENT

Oct 5 2018
[Signature]
DIRECTOR OF HIGHWAYS PROJECT IMPLEMENTATION 3

PRINTED BY THE AUTHORITY
OF THE STATE OF ILLINOIS

MODEL: Defaut
FILE NAME: \\p01001\Documents\MDOT_Offices\District_09\GIS\GIS\Geometric\CD\Plan\Geometric\3d\3d\borer.dwg

Reviewed By:

DISTRICT STUDIES & PLANS ENGINEER

Examined By:

Nancy Lee
DISTRICT LAND ACQUISITION ENGINEER

Examined By:

Carrie
DISTRICT PROGRAM DEVELOPMENT ENGINEER

Examined By:

Kevin Kelly
DISTRICT OPERATIONS ENGINEER

Examined By:

Kevin Kelly
DISTRICT PROJECT IMPLEMENTATION ENGINEER

Examined By:

David J. Sullivan
DISTRICT CONSTRUCTION ENGINEER

Examined By:

[Signature]
DISTRICT MATERIALS ENGINEER

USER NAME = TAYLORND	DESIGNED -	REVISED -
PLOT SCALE = 100.0000' / in.	DRAWN -	REVISED -
PLOT DATE = 7/26/2018	CHECKED -	REVISED -
	DATE -	REVISED -

**STATE OF ILLINOIS
DEPARTMENT OF TRANSPORTATION**

SIGNATURE SHEET

F.A.I. RTE	SECTION	COUNTY	TOTAL SHEETS	SHEET NO.
57/64	D9 TREE REM. EAB 2019-1	VARIOUS	8	2
CONTRACT NO. 78696				
ILLINOIS FED. AID PROJECT				

SCALE: SHEET 2 OF 8 SHEETS STA. TO STA.

INDEX OF SHEETS

SHEET NO.	DESCRIPTION
1	COVER SHEET
2	SIGNATURE SHEET
3	INDEX OF SHEETS, STANDARDS, GENERAL NOTES, COMMITMENTS
4	SUMMARY OF QUANTITIES
5 - 8	TREE REMOVAL SCHEDULES

LIST OF STANDARDS

000001-06	STANDARD SYMBOLS, ABBREVIATIONS AND PATTERNS
001006	DECIMAL OF AN INCH AND A FOOT
701001-02	OFF ROAD OPERATIONS, 2L, 2W, MORE THAN 15' AWAY
701006-05	OFF ROAD OPERATIONS, 2L, 2W, 15' TO 24N FROM PAVEMENT EDGE
701101-05	OFF ROAD OPERATIONS, MULTILANE, 15' TO 24N FROM PAVEMENT EDGE
701106-02	OFF ROAD OPERATIONS, MULTILANE, MORE THAN 15' AWAY
701901-07	TRAFFIC CONTROL DEVICES

COMMITMENTS

NO TREE REMOVAL FROM APRIL 1 THROUGH SEPTEMBER 30

MO01: D:\proj\110448\110448.dwg
 FILE NAME: 110448.dwg
 PROJECT: ILLINOIS HIGHWAY DEPARTMENT OF TRANSPORTATION
 USER: TAYLORND
 DATE: 8/6/2018
 SCALE: 1/8" = 1'-0"
 SHEET: 3 OF 8

USER NAME = TAYLORND	DESIGNED -	REVISED -
PLOT SCALE = 1/8" = 1'-0"	DRAWN -	REVISED -
PLOT DATE = 8/6/2018	CHECKED -	REVISED -
	DATE -	REVISED -

**STATE OF ILLINOIS
 DEPARTMENT OF TRANSPORTATION**

INDEX OF SHEETS, LISTS OF STANDARDS, AND COMMITMENTS

SCALE: SHEET 3 OF 8 SHEETS STA TO STA

F.A.I. RTE	SECTION	COUNTY	TOTAL SHEETS	SHEET NO.
57/64	D9 TREE REM. EAB 2019-1	VARIOUS	8	3
CONTRACT NO. 78696			ILLINOIS FED. AID PROJECT	

SUMMARY OF QUANTITIES

COUNTY:	FRANKLIN	FRANKLIN	WHITE	JEFFERSON	JEFFERSON
ROUTE:	I-57	I-57 REND LAKE	I-64 SKEETER MOUNTAIN	I-64 GOSHEN RD	I-64 GOSHEN RD
	SOUTHBOUND	SB REST AREA	REST AREA	REST AREA EB	REST AREA WB
FUNDING:	100% STATE	100% STATE	100% STATE	100% STATE	100% STATE
LOCATION:	RURAL	RURAL	RURAL	RURAL	RURAL
	LANDSCAPING	LANDSCAPING	LANDSCAPING	LANDSCAPING	LANDSCAPING
	0031	0031	0031	0031	0031

CODE NUMBER	ITEM DESCRIPTION	UNIT	TOTAL QUANTITY	LANDSCAPING 0031	LANDSCAPING 0031	LANDSCAPING 0031	LANDSCAPING 0031	LANDSCAPING 0031
20100110	TREE REMOVAL (6 TO 15 UNITS DIAMETER)	UNIT	1,736	472	454	652	158	0
20100210	TREE REMOVAL (OVER 15 UNITS DIAMETER)	UNIT	815	192	265	317	16	25
67100100	MOBILIZATION	L SUM	1	0.2	0.2	0.2	0.2	0.2
X2010310	TREE REMOVAL (SPECIAL)	UNIT	16	0	0	16	0	0
80300100	LOCATING UNDERGROUND CABLE	FOOT	50	0	50	0	0	0

MODEL: D:\draw D:\draw\PROJECTS\Documents\1001 - Office\Drawings\PROJECTS\Documents\1001 - Office\Drawings\1001 - Office\Drawings\1001 - Office.dwg
 FILE NAME: p:\w\1001 - Office\Drawings\PROJECTS\Documents\1001 - Office\Drawings\1001 - Office.dwg

USER NAME = TAYLORND	DESIGNED -	REVISED -
	DRAWN -	REVISED -
PLOT SCALE = 1/8" = 1'-0"	CHECKED -	REVISED -
PLOT DATE = 8/9/2018	DATE -	REVISED -

STATE OF ILLINOIS
DEPARTMENT OF TRANSPORTATION

SUMMARY OF QUANTITIES

SCALE: SHEET 4 OF 8 SHEETS STA. TO STA.

F.A.I. RTE.	SECTION	COUNTY	TOTAL SHEETS	SHEET NO.
57/64	D9 TREE REM EAB 2019-1	VARIOUS	8	4
			CONTRACT NO. 78696	

ILLINOIS FED. AID PROJECT

I-57 SOUTHBOUND FRANKLIN COUNTY

Location	TREE REMOVAL		
	(SPECIAL) (UNITS)	6 TO 15 DIAMETER (UNITS)	OVER 15 DIAMETER (UNITS)
76		12	
75.4			18
75.4		14	
75.4		10	
75.4		12	
75.4		8	
75.4		8	
75.3			24
75.2		9	
75.2		8	
75.2		12	
75.2		6	
75.2		8	
75.1		10	
75.1		8	
74.7		14	
74.6		12	
74.6		8	
74.6		12	
74.6		10	
74.6		10	
74.6		9	
74.6		12	
74.6		10	
74.6		14	
74.2			18
74.1		12	
74.1			16
74.1		12	
73.9			18
73.9		12	
SUBTOTAL	0	272	94

Location	TREE REMOVAL		
	(SPECIAL) (UNITS)	6 TO 15 DIAMETER (UNITS)	OVER 15 DIAMETER (UNITS)
73.9		10	
73.8			18
73.8			20
73.8			24
73.8		12	
73.8		12	
73.7			16
73.7		10	
73.7		12	
73.7		12	
73.7		8	
73.6		10	
73.6		10	
73.6		12	
73.6		6	
73.6		8	
73.6		12	
73.6		10	
73.2		12	
73.2		6	
73.2		8	
73.2		6	
73.1		14	
73			20
73		10	
SUBTOTAL	0	200	98

I-57 SOUTHBOUND TOTALS	TREE REMOVAL		
	(SPECIAL) (UNITS)	6 TO 15 DIAMETER (UNITS)	OVER 15 DIAMETER (UNITS)
	0	472	192

MODEL: D:\rc\out
 FILE NAME: \\IL08SERV01\TEG_illinois_gov\PWDOT\Documents\DOT_Offices\Dist1.ctb 9/19/2018 10:00:00 AM
 PROJECT: \\IL08SERV01\TEG_illinois_gov\PWDOT\Documents\DOT_Offices\Dist1.ctb 9/19/2018 10:00:00 AM
 USER: Taylor, RND

USER NAME = TAYLOR, RND	DESIGNED -	REVISED -
	DRAWN -	REVISED -
PLOT SCALE = 100.0000 / in.	CHECKED -	REVISED -
PLOT DATE = 7/26/2018	DATE -	REVISED -

**STATE OF ILLINOIS
DEPARTMENT OF TRANSPORTATION**

**TREE REMOVAL SCHEDULE
I-57 SOUTHBOUND**

SCALE: SHEET 5 OF 8 SHEETS STA. TO STA.

F.A.I. RTE.	SECTION	COUNTY	TOTAL SHEETS	SHEET NO.
57/64	D9 TREE REM. EAB 2019-1	VARIOUS	8	5
CONTRACT NO. 78696			ILLINOIS FED. AID PROJECT	

I-57 REND LAKE REST AREA (SB) FRANKLIN COUNTY

Location	TREE REMOVAL		
	(SPECIAL) (UNITS)	6 TO 15 DIAMETER (UNITS)	OVER 15 DIAMETER (UNITS)
Wooded Area		8	
Wooded Area		4	
Wooded Area		11	
Wooded Area		12	
Wooded Area			18
Wooded Area		10	
Wooded Area			16
Wooded Area		8	
Wooded Area		10	
Wooded Area		10	
Wooded Area		14	
Wooded Area		6	
Wooded Area		6	
Wooded Area		8	
Wooded Area		6	
Wooded Area		6	
Wooded Area		10	
Wooded Area		10	
Wooded Area		10	
Wooded Area		10	
Wooded Area		10	
Wooded Area		10	
Wooded Area		10	
Wooded Area		10	
Wooded Area		10	
Wooded Area		10	
Wooded Area		10	
Wooded Area		10	
Wooded Area		10	
Wooded Area		10	
Wooded Area		10	
Wooded Area		10	
SUBTOTAL	0	269	34

Location	TREE REMOVAL		
	(SPECIAL) (UNITS)	6 TO 15 DIAMETER (UNITS)	OVER 15 DIAMETER (UNITS)
Wooded Area		10	
Wooded Area		10	
Wooded Area		10	
Wooded Area		10	
Wooded Area		10	
Wooded Area		10	
Wooded Area		6	
Wooded Area		8	
Wooded Area		10	
Wooded Area		8	
Wooded Area		8	
Wooded Area		6	
Wooded Area		6	
Near the Lake			36
Near the Lake			18
Near the Lake			18
Near the Lake			22
Near the Lake			24
Playground			37
Footbridge			36
Wooded Area		10	
		12	
			22
		15	
			18
		10	
		10	
		8	
		8	
		10	
SUBTOTAL	0	185	231

REND LAKE REST AREA TOTALS	TREE REMOVAL		
	(SPECIAL) (UNITS)	6 TO 15 DIAMETER (UNITS)	OVER 15 DIAMETER (UNITS)
	0	454	265

MODEL - Default
 FILE - I:\Work - Proj - I-57\I-57_EMBLEM\FRANKLIN_CTY\PROJECTS\DOT - Office\Print\1 - Project\1\57\I-57\Geometric\Job - base.dgn

USER NAME = TAYLORND	DESIGNED -	REVISED -
	DRAWN -	REVISED -
PLOT SCALE = 100.0000" / in	CHECKED -	REVISED -
PLOT DATE = 7/26/2018	DATE -	REVISED -

STATE OF ILLINOIS
DEPARTMENT OF TRANSPORTATION

TREE REMOVAL SCHEDULE			
I-57 REND LAKE REST AREA (SB)			
SCALE	SHEET 6 OF 8 SHEETS	STA.	TO STA.

F.A.I. RTE	SECTION	COUNTY	TOTAL SHEETS	SHEET NO.
57/64	D9 TREE REM. EAB 2019-1	VARIOUS	8	6
CONTRACT NO. 78696				
ILLINOIS FED. AID PROJECT				

I-64 SKEETER MOUNTAIN REST AREA WHITE COUNTY

Location	TREE REMOVAL		
	(SPECIAL) (UNITS)	6 TO 15 DIAMETER (UNITS)	OVER 15 DIAMETER (UNITS)
Wooded Area		10	
Wooded Area		7	
Wooded Area		6	
Wooded Area		8	
Wooded Area	4		
Wooded Area	4		
Wooded Area		14	
Wooded Area		14	
Wooded Area		8	
Wooded Area		6	
Wooded Area		10	
Wooded Area		11	
Wooded Area		7	
Wooded Area		10	
Wooded Area		12	
Wooded Area	4		
Wooded Area	4		
Wooded Area		6	
Wooded Area		14	
Wooded Area		11	
Wooded Area		9	
Picnic Area		15	
Picnic Area		11	
Picnic Area			19
Picnic Area			18
Wooded Area			17
Wooded Area			18
Wooded Area			17
Wooded Area		12	
Wooded Area		14	
Wooded Area		11	
SUBTOTAL	16	226	89

Location	TREE REMOVAL		
	(SPECIAL) (UNITS)	6 TO 15 DIAMETER (UNITS)	OVER 15 DIAMETER (UNITS)
Wooded Area			21
Wooded Area		10	
Wooded Area			18
Wooded Area		11	
Wooded Area			19
Wooded Area		13	
Wooded Area		10	
Wooded Area		9	
Wooded Area		9	
Wooded Area			24
Wooded Area		6	
Wooded Area		13	
Wooded Area			21
Wooded Area			17
Wooded Area		6	
Wooded Area			18
Wooded Area		9	
Wooded Area		11	
Wooded Area		6	
Wooded Area		12	
Wooded Area		6	
Wooded Area		8	
Wooded Area		9	
Wooded Area		6	
Wooded Area		8	
Wooded Area			18
Wooded Island		11	
Wooded Island		12	
Wooded Island		13	
Wooded Island		9	
Wooded Island		9	
SUBTOTAL	0	216	156

Location	TREE REMOVAL		
	(SPECIAL) (UNITS)	6 TO 15 DIAMETER (UNITS)	OVER 15 DIAMETER (UNITS)
Wooded Island		9	
Wooded Island		10	
Wooded Island		10	
Wooded Island		6	
Wooded Island		6	
Wooded Island		6	
Wooded Island		6	
Wooded Island		7	
Wooded Island		8	
Wooded Island		14	
Wooded Island			16
Wooded Island		11	
Wooded Island		6	
Wooded Island		8	
Wooded Island		9	
Wooded Island		12	
Wooded Island		13	
Wooded Island			23
Wooded Island		10	
Wooded Island		10	
Wooded Island		12	
Wooded Island			16
Wooded Island		14	
Wooded Island		15	
Wooded Island		8	
Wooded Island			17
SUBTOTAL	0	210	72

SKEETER MOUNTAIN REST AREA TOTALS	TREE REMOVAL		
	(SPECIAL) (UNITS)	6 TO 15 DIAMETER (UNITS)	OVER 15 DIAMETER (UNITS)
	16	652	317

MOE: Defaut
 FILE NAME: p:\110848\PRINT\G:\ilinois\p\110848\Documents\I-64\Projects\WhiteCounty\I-64\Geometric\data_base.dgn

I-64 GOSHEN ROAD REST AREA (EB) JEFFERSON COUNTY

Location	TREE REMOVAL		
	(SPECIAL) (UNITS)	6 TO 15 DIAMETER (UNITS)	OVER 15 DIAMETER (UNITS)
Wooded Island		14	
Wooded Island		14	
Wooded Island		11	
Wooded Island		7	
Wooded Island		12	
Wooded Island		13	
Wooded Island		8	
Wooded Island		8	
Wooded Island		8	
Wooded Island		9	
Wooded Island		8	
Wooded Island		12	
Wooded Island		9	
Wooded Island		10	
Wooded Island		15	
Wooded Island			16
SUBTOTAL	0	158	16

	TREE REMOVAL		
	(SPECIAL) (UNITS)	6 TO 15 DIAMETER (UNITS)	OVER 15 DIAMETER (UNITS)
GOSHEN ROAD EB REST AREA TOTALS	0	158	16

I-64 GOSHEN ROAD REST AREA (WB) JEFFERSON COUNTY

Location	TREE REMOVAL		
	(SPECIAL) (UNITS)	6 TO 15 DIAMETER (UNITS)	OVER 15 DIAMETER (UNITS)
Exit Ramp			25
SUBTOTAL	0	0	25

	TREE REMOVAL		
	(SPECIAL) (UNITS)	6 TO 15 DIAMETER (UNITS)	OVER 15 DIAMETER (UNITS)
GOSHEN ROAD WB REST AREA TOTALS	0	0	25

I:\Projects\2019\2019-1\I-64 GOSHEN ROAD REST AREAS\I-64 GOSHEN ROAD REST AREAS (EB)\I-64 GOSHEN ROAD REST AREA (EB) - TREE REMOVAL SCHEDULE.dwg
 PLOT DATE: 8/6/2018 10:00:00 AM