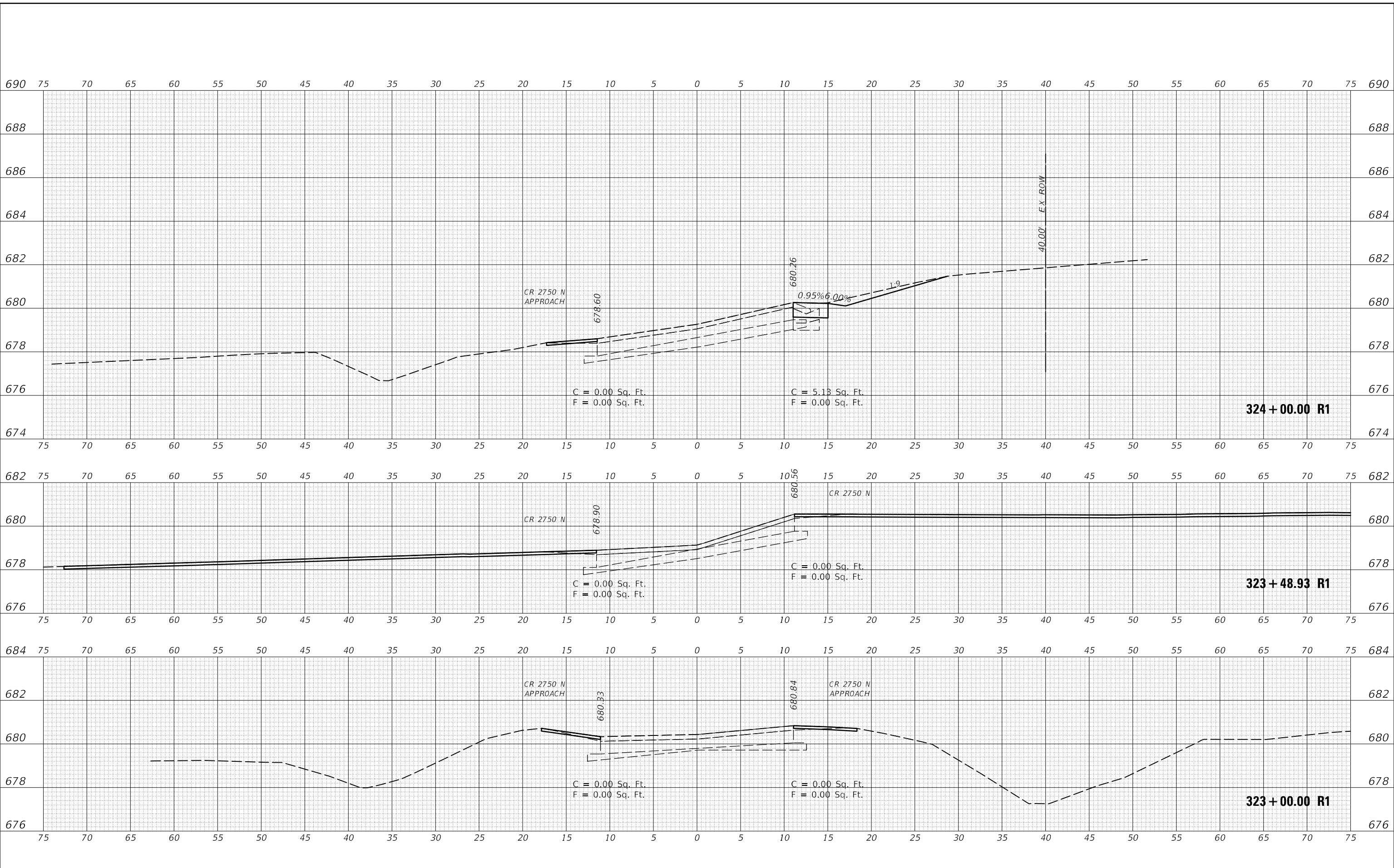


DATE	
BY	
SURVEYED	
PLOTTED	
TEMPLATE	
AREAS CHECKED	
FINAL SURVEY NO.	
NOTE BOOK NO.	
AREAS CHECKED	

DATE	
BY	
SURVEYED	
PLOTTED	
TEMPLATE	
AREAS CHECKED	
ORIGINAL SURVEY NO.	
NOTE BOOK NO.	
AREAS CHECKED	

MODEL: S:\MODEL\NAMES
 FILE NAME: D:\ILLINOIS\BID\ITC\Illinois\pwr\70D07\Documents\DOT Office\District 5\Projects\70D07\CAD\Drawings\70D07-1-1-1-1-1.dgn



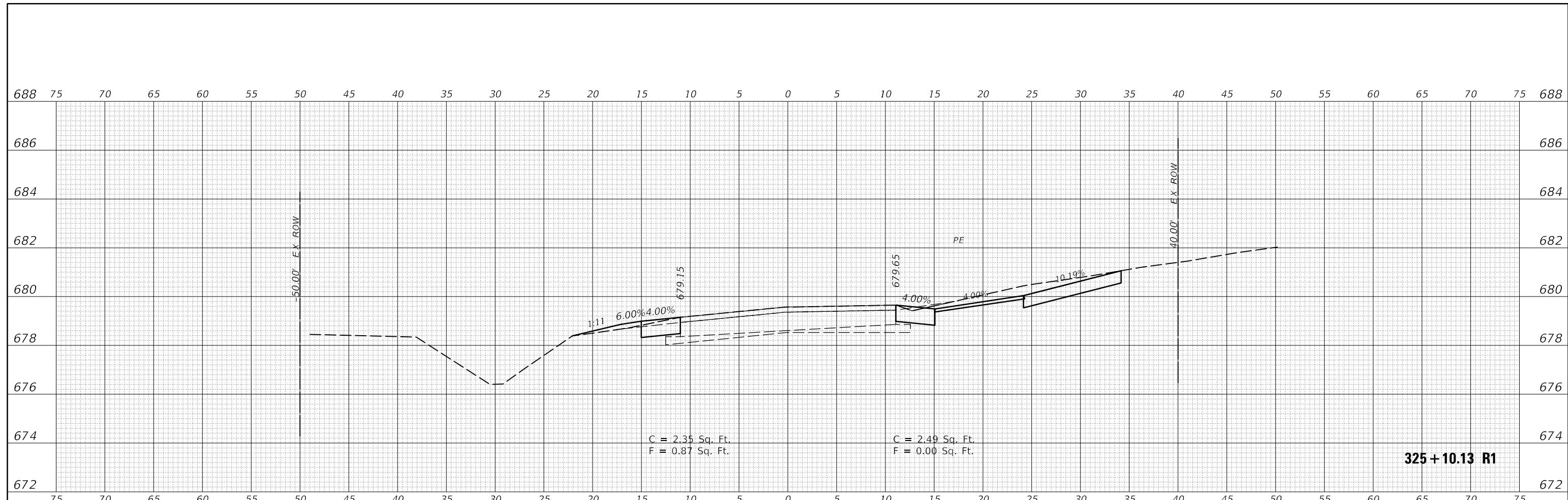
USER NAME = CurtinCB	DESIGNED -	REVISOR -
	DRAWN -	REVISIONS -
PLOT SCALE = 10.0000' / in.	CHECKED -	REVISIONS -
PLOT DATE = 6/15/2018	DATE -	REVISIONS -

**STATE OF ILLINOIS
DEPARTMENT OF TRANSPORTATION**

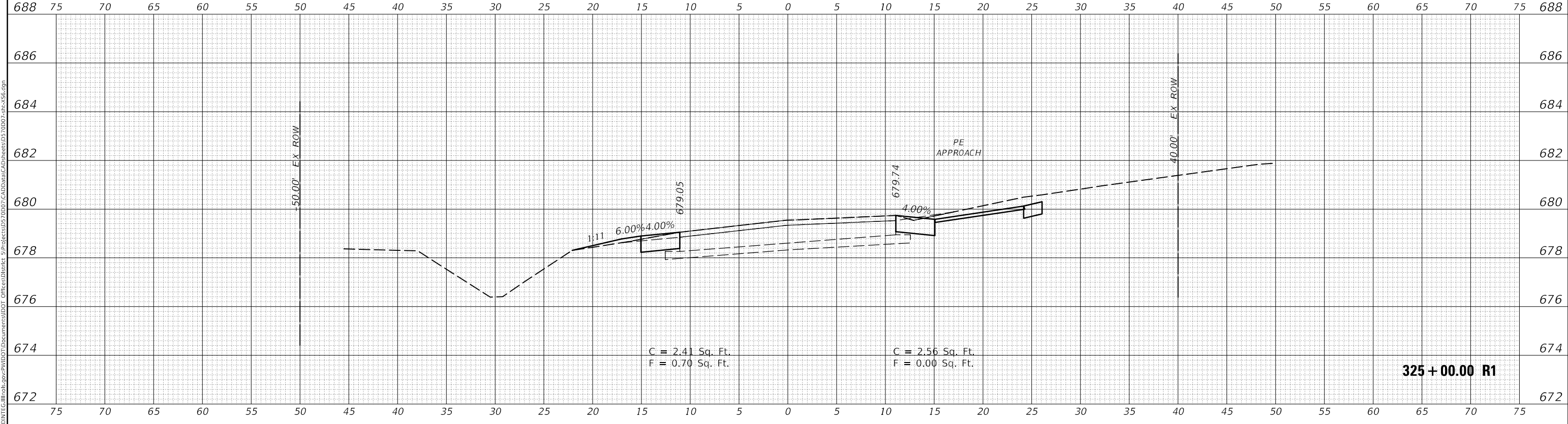
CROSS SECTIONS HENNING RD		
SCALE:	SHEET 160 OF 237 SHEETS	STA. 323+00.00 R1 TO STA. 324+00.00 R1

F.A.S. RTE.	SECTION	COUNTY	TOTAL SHEETS	SHEET NO.
498	(76,71,68,67,65,64)SR	VERMILION	279	202
CONTRACT NO. 70D07				
ILLINOIS FED. AID PROJECT				

DATE	
BY	
FINAL SURVEY NO.	
SURVEYED PLOTTED AREAS CHECKED	
TEMPLATE	
NOTE BOOK	
AREAS CHECKED	



DATE	
BY	
ORIGINAL SURVEY NO.	
SURVEYED PLOTTED AREAS CHECKED	
TEMPLATE	
NOTE BOOK	
AREAS CHECKED	



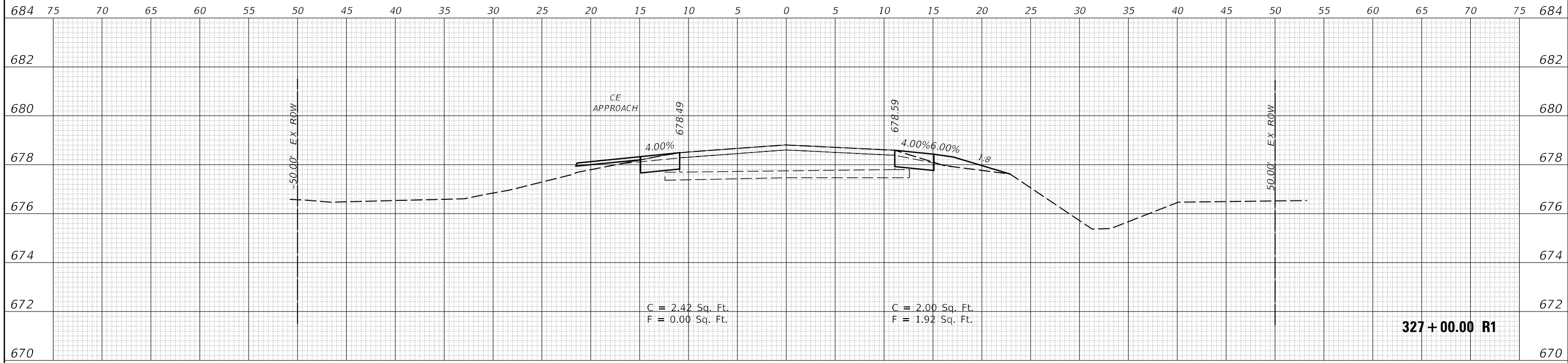
USER NAME = CurtinCB	DESIGNED -	REVISED -
	DRAWN -	REVISED -
PLOT SCALE = 10.0000' / in.	CHECKED -	REVISED -
PLOT DATE = 6/15/2018	DATE -	REVISED -

**STATE OF ILLINOIS
DEPARTMENT OF TRANSPORTATION**

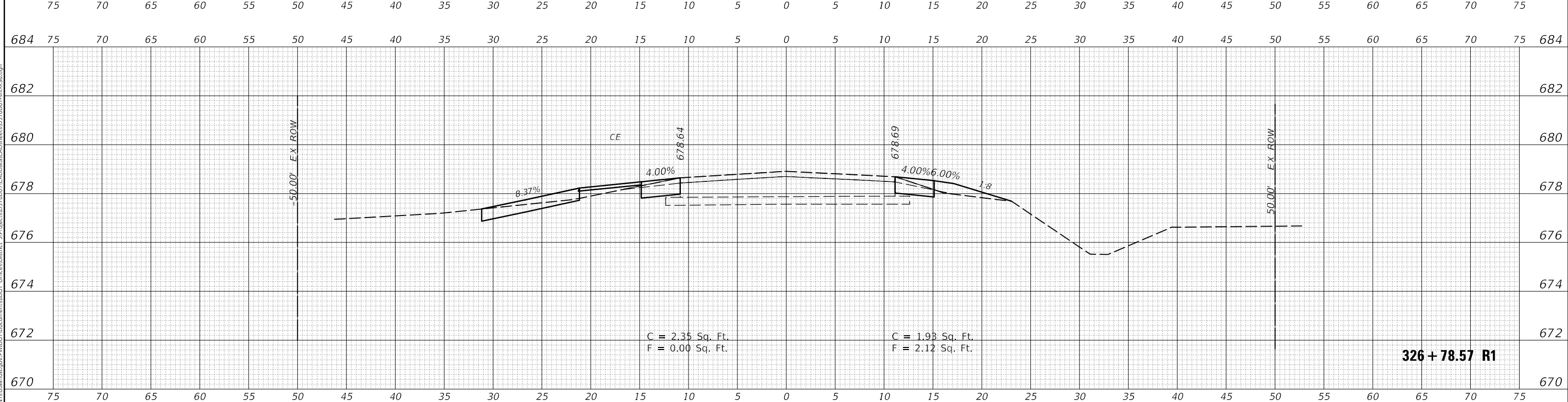
CROSS SECTIONS HENNING RD		
SCALE:	SHEET 161 OF 237 SHEETS	STA. 325+00.00 R1 TO STA. 325+10.13 R1

F.A.S. RTE.	SECTION	COUNTY	TOTAL SHEETS	SHEET NO.
498	(76,71,68,67,65,64)SR	VERMILION	279	203
CONTRACT NO. 70D07				
ILLINOIS FED. AID PROJECT				

DATE	
BY	
FINAL SURVEY	SURVEYED
NOTE BOOK	PLOTTED
NO.	TEMPLATE
	AREAS CHECKED
	AREAS CHECKED



DATE	
BY	
ORIGINAL SURVEY	SURVEYED
NOTE BOOK	PLOTTED
NO.	TEMPLATE
	AREAS CHECKED
	AREAS CHECKED



MODEL: S:\MODEL\NAMES
 FILE NAME: D:\ILLINOIS\BID\BID\TEC\Illinois\pwr\p\DOT\Documents\DOT\Office\BID\DOT\Projects\DOT\CAD\Drawings\327000\327000-1-1-1-1.dgn

USER NAME = CurtinCB	DESIGNED -	REVISED -
	DRAWN -	REVISED -
PLOT SCALE = 10.0000' / in.	CHECKED -	REVISED -
PLOT DATE = 6/15/2018	DATE -	REVISED -

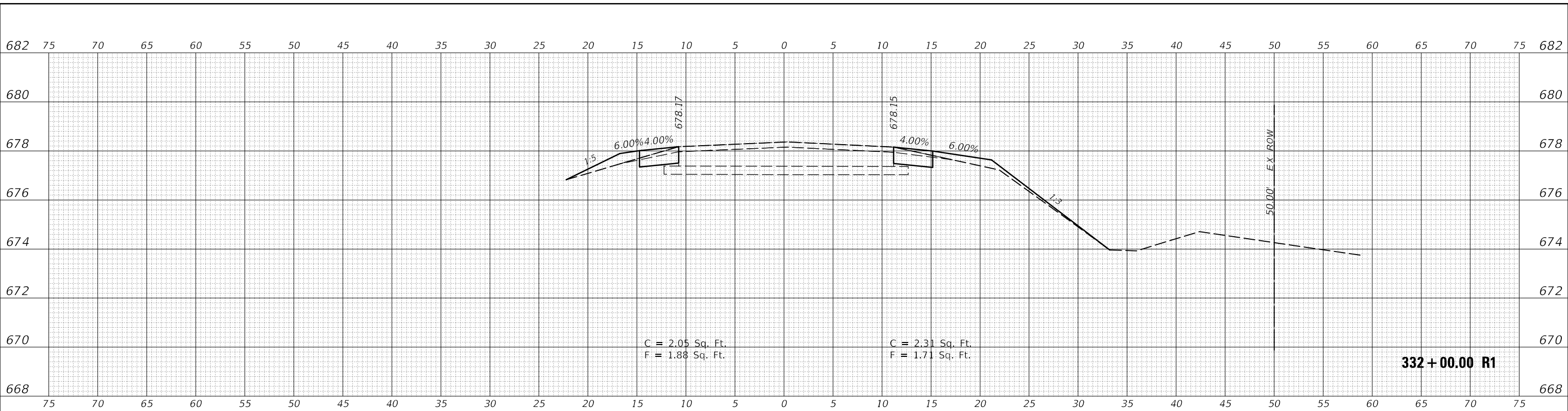
**STATE OF ILLINOIS
 DEPARTMENT OF TRANSPORTATION**

**CROSS SECTIONS
 HENNING RD**

SCALE: SHEET 163 OF 237 SHEETS STA. 326+78.57 R1 TO STA. 327+00.00 R1

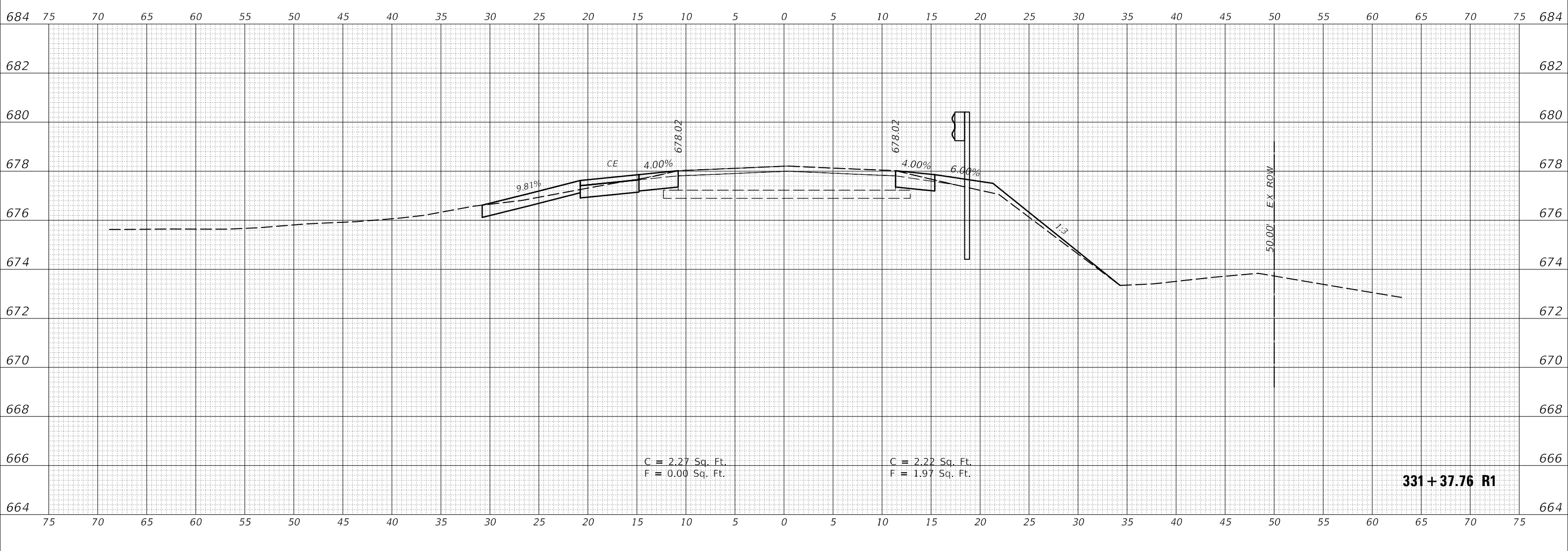
F.A.S. RTE.	SECTION	COUNTY	TOTAL SHEETS	SHEET NO.
498	(76,71,68,67,65,64)SR	VERMILION	279	205
				CONTRACT NO. 70D07
		ILLINOIS	FED. AID PROJECT	

FINAL SURVEY NO.	SURVEYED	DATE
NOTE BOOK	PLOTTED	BY
NO.	TEMPLATE	
	AREAS CHECKED	
	AREAS CHECKED	



332 + 00.00 R1

ORIGINAL SURVEY NO.	SURVEYED	DATE
NOTE BOOK	PLOTTED	BY
NO.	TEMPLATE	
	AREAS CHECKED	
	AREAS CHECKED	



331 + 37.76 R1

MODEL: S:\MODEL\NAMES
FILE NAME: D:\ILLINOIS\BID\BID\TEC\Illinois\pwr\p\70D07\CAD\Drawings\70D07\331+37.76.dgn

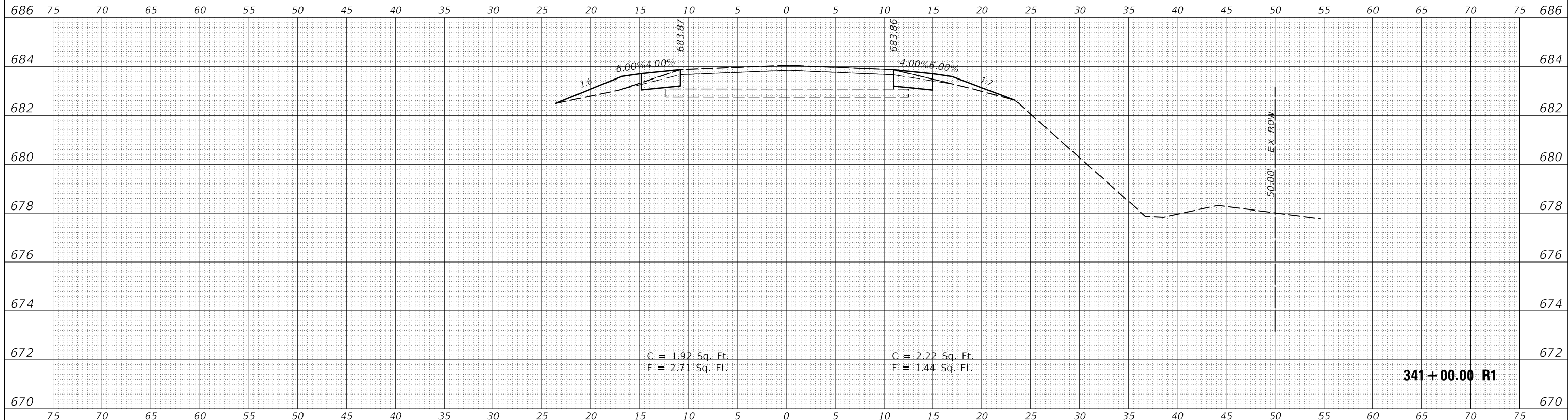
USER NAME = CurtinCB	DESIGNED -	REVISED -
	DRAWN -	REVISED -
PLOT SCALE = 10.0000' / in.	CHECKED -	REVISED -
PLOT DATE = 6/15/2018	DATE -	REVISED -

**STATE OF ILLINOIS
DEPARTMENT OF TRANSPORTATION**

CROSS SECTIONS HENNING RD		
SCALE:	SHEET 167 OF 237 SHEETS	STA. 331+37.76 R1 TO STA. 332+00.00 R1

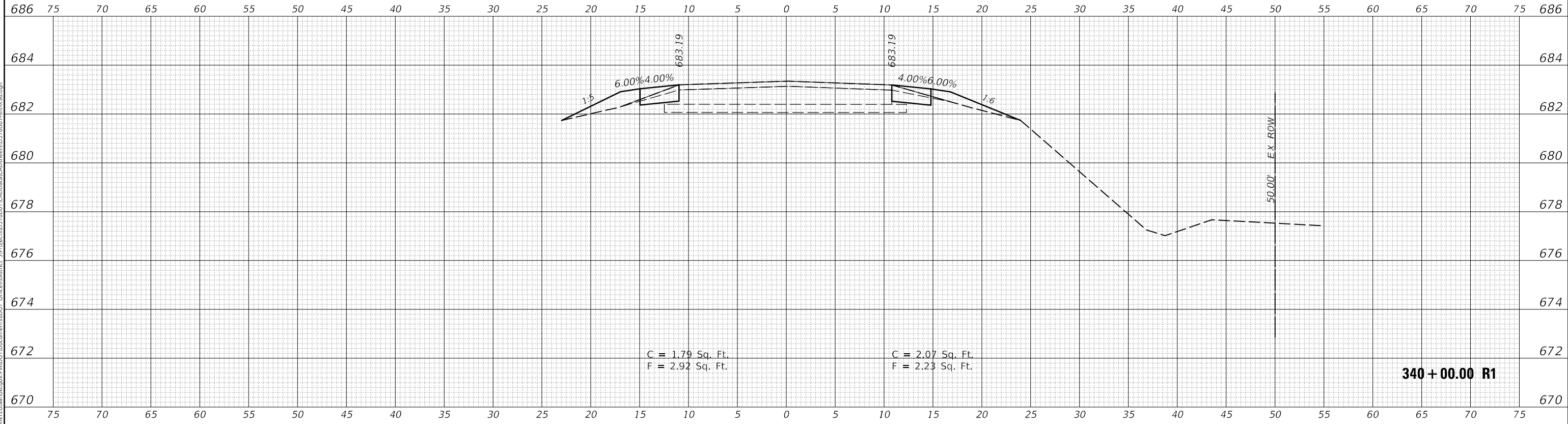
F.A.S. RTE.	SECTION	COUNTY	TOTAL SHEETS	SHEET NO.
498	(76,71,68,67,65,64)SR	VERMILION	279	209
CONTRACT NO. 70D07				
ILLINOIS FED. AID PROJECT				

FINAL SURVEY NO.	SURVEYED	DATE
NOTE BOOK NO.	PLOTTED	
	TEMPLATE	
	AREAS CHECKED	



341 + 00.00 R1

ORIGINAL SURVEY NO.	SURVEYED	DATE
NOTE BOOK NO.	PLOTTED	
	TEMPLATE	
	AREAS CHECKED	



340 + 00.00 R1

MODEL: \$MODELNAME\$
FILE NAME: \$X:\\$USERID\$\\$PROJECT\$\\$SECTION\$.dgn

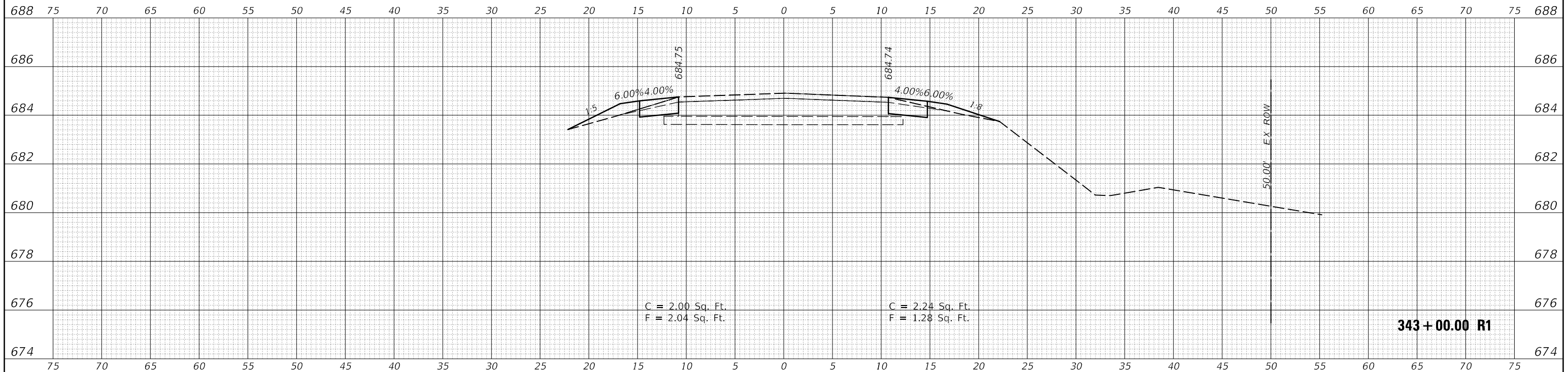
USER NAME = CurtinCB	DESIGNED -	REVISED -
	DRAWN -	REVISED -
PLOT SCALE = 10.0000' / in.	CHECKED -	REVISED -
PLOT DATE = 6/15/2018	DATE -	REVISED -

STATE OF ILLINOIS
DEPARTMENT OF TRANSPORTATION

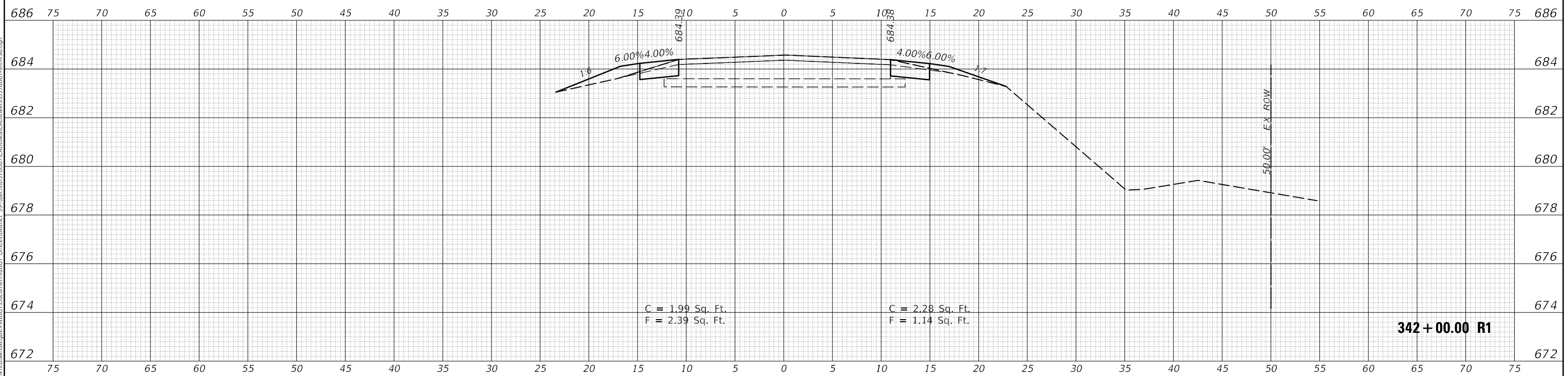
CROSS SECTIONS HENNING RD	
SCALE:	SHEET 172 OF 237 SHEETS
STA. 340+00.00 R1 TO STA. 341+00.00 R1	

F.A.S. RTE.	SECTION	COUNTY	TOTAL SHEETS	SHEET NO.
498	(76,71,68,67,65,64)SR	VERMILION	279	214
CONTRACT NO. 70D07				
ILLINOIS FED. AID PROJECT				

DATE	
BY	
FINAL SURVEY NO.	
SURVEYED PLOTTED AREAS CHECKED	
NOTE BOOK NO.	
TEMPLATE AREAS CHECKED	



DATE	
BY	
ORIGINAL SURVEY NO.	
SURVEYED PLOTTED AREAS CHECKED	
NOTE BOOK NO.	
TEMPLATE AREAS CHECKED	



MODEL: \$MODELNAME\$
FILE NAME: D:\ILLINOIS\BID\BID\TEC\Illinois\pwr\p\DOT\Documents\DOT\Office\District 5\Projects\0570007\CAD\Drawings\0570007-1-1-15.dgn

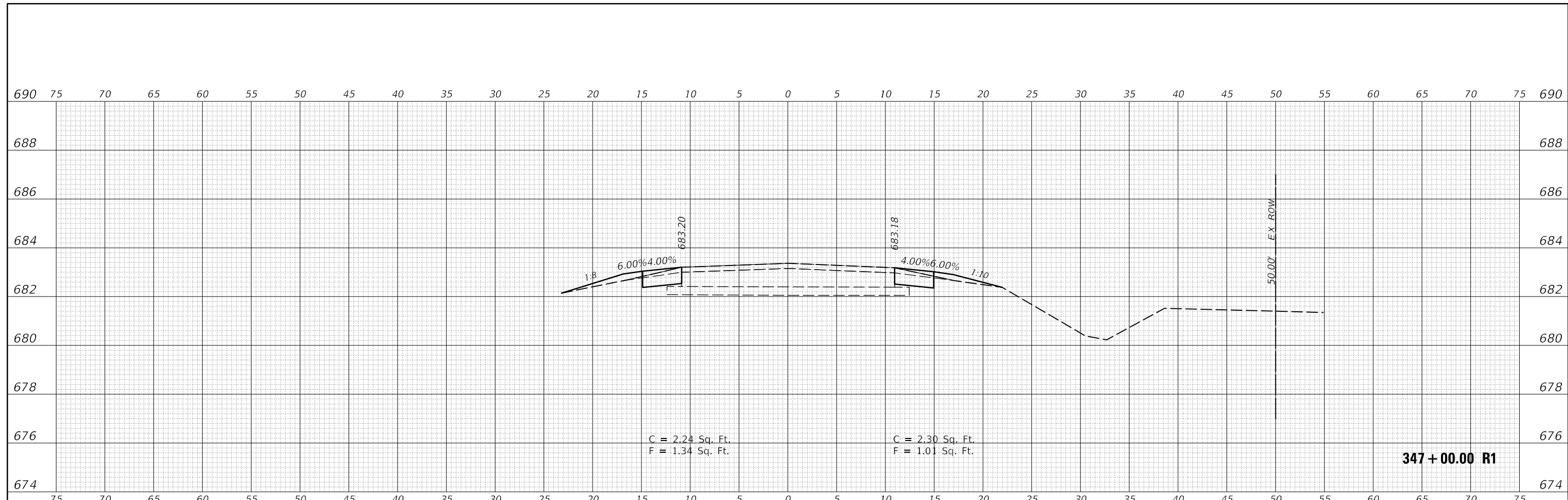
USER NAME = CurtinCB	DESIGNED -	REVISED -
	DRAWN -	REVISED -
PLOT SCALE = 10.0000' / in.	CHECKED -	REVISED -
PLOT DATE = 6/15/2018	DATE -	REVISED -

**STATE OF ILLINOIS
DEPARTMENT OF TRANSPORTATION**

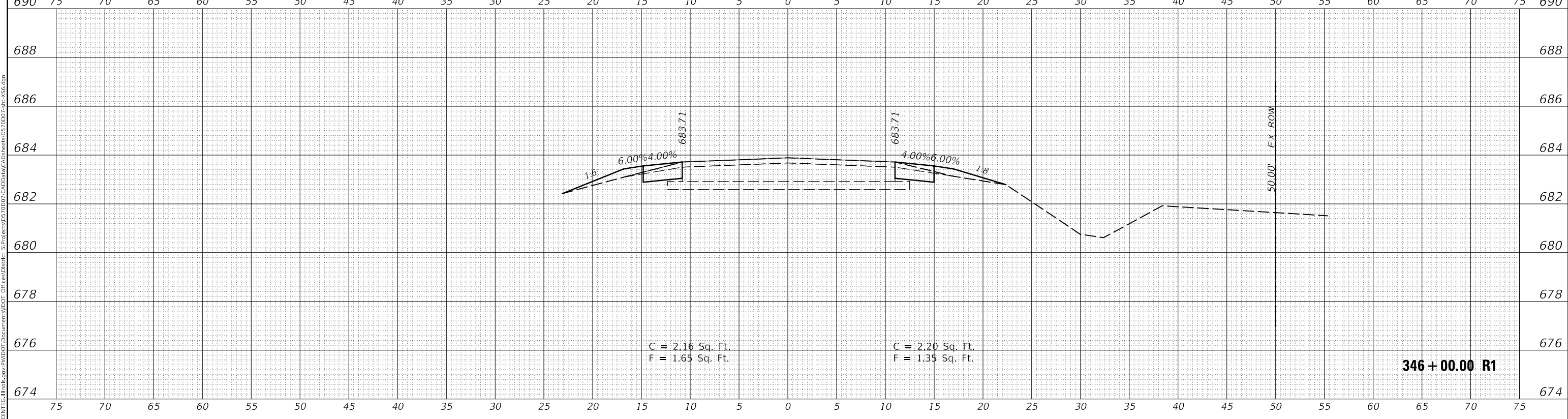
CROSS SECTIONS HENNING RD		
SCALE:	SHEET 173 OF 237 SHEETS	STA. 342+00.00 R1 TO STA. 343+00.00 R1

F.A.S. RTE.	SECTION	COUNTY	TOTAL SHEETS	SHEET NO.
498	(76,71,68,67,65,64)SR	VERMILION	279	215
CONTRACT NO. 70D07				
ILLINOIS FED. AID PROJECT				

DATE	
BY	
FINAL SURVEY NO.	
SURVEYED	
PLOTTED	
TEMPLATE	
AREAS CHECKED	



DATE	
BY	
ORIGINAL SURVEY NO.	
SURVEYED	
PLOTTED	
TEMPLATE	
AREAS CHECKED	



MODEL: \$MODELNAME\$
FILE NAME: \$XULUBHEDBID1TEC:\Illinois\pwr\p\DOT Documents\DOT Offices\District 5\Projects\0570D07\CADData\CAD\Sheet0570D07-1-1-1.dgn

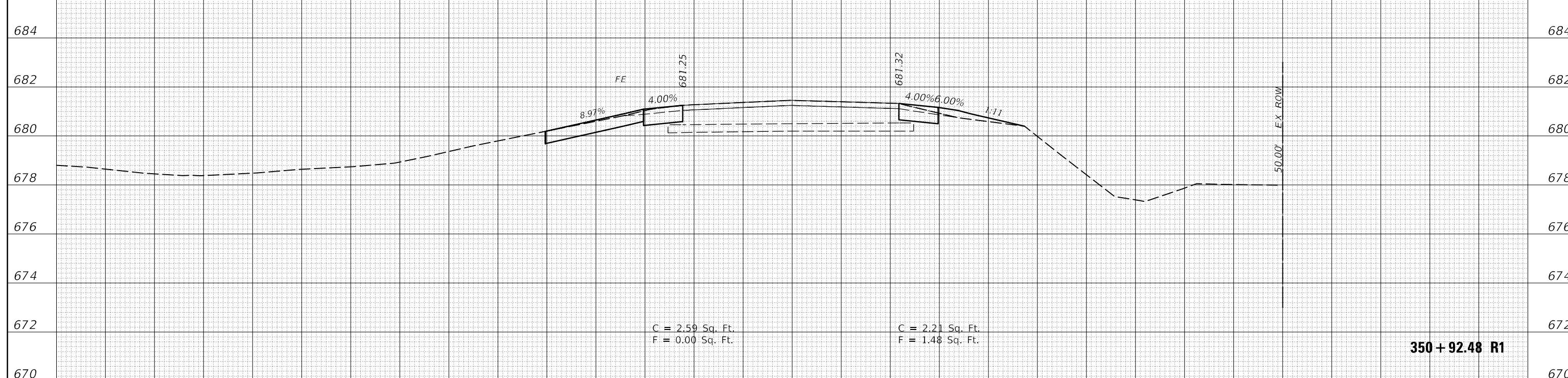
USER NAME = CurtinCB	DESIGNED -	REVISED -
	DRAWN -	REVISED -
PLOT SCALE = 10.0000 ' / in.	CHECKED -	REVISED -
PLOT DATE = 6/15/2018	DATE -	REVISED -

**STATE OF ILLINOIS
DEPARTMENT OF TRANSPORTATION**

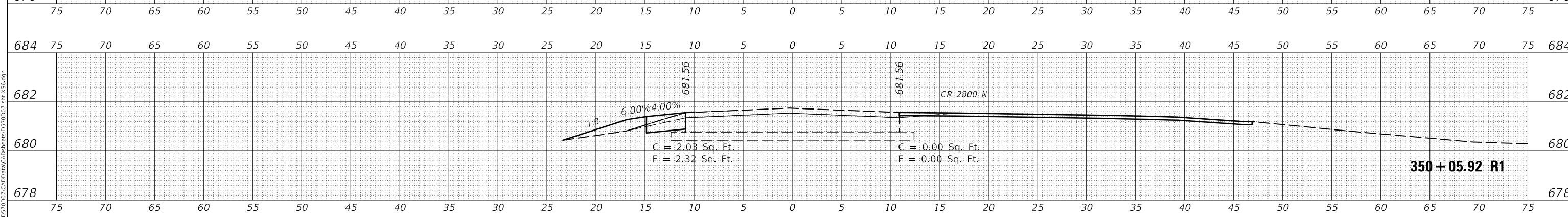
CROSS SECTIONS HENNING RD	
SCALE:	SHEET 175 OF 237 SHEETS
STA. 346+00.00 R1 TO STA. 347+00.00 R1	

F.A.S. RTE.	SECTION	COUNTY	TOTAL SHEETS	SHEET NO.
498	(76,71,68,67,65,64)SR	VERMILION	279	217
CONTRACT NO. 70D07				
ILLINOIS FED. AID PROJECT				

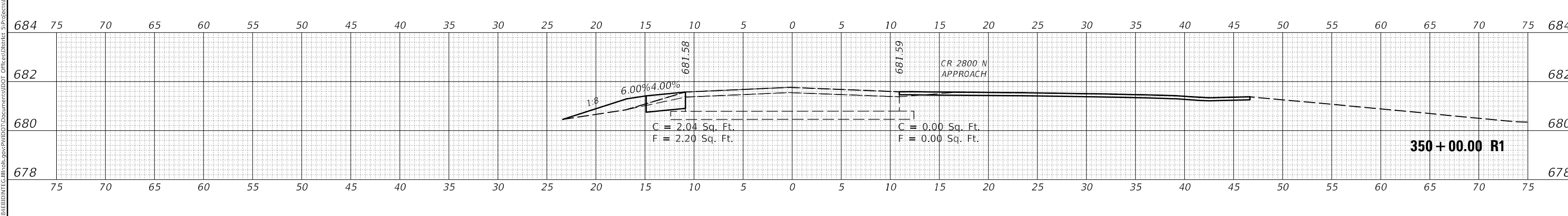
DATE	
BY	
FINAL SURVEY NO.	
SURVEYED PLOTTED AREAS CHECKED	
TEMPLATE	
NOTE BOOK	
AREAS CHECKED	



DATE	
BY	
ORIGINAL SURVEY NO.	
SURVEYED PLOTTED AREAS CHECKED	
TEMPLATE	
NOTE BOOK	
AREAS CHECKED	



DATE	
BY	
ORIGINAL SURVEY NO.	
SURVEYED PLOTTED AREAS CHECKED	
TEMPLATE	
NOTE BOOK	
AREAS CHECKED	



USER NAME = CurtinCB	DESIGNED -	REVISED -
	DRAWN -	REVISED -
PLOT SCALE = 10.0000' / in.	CHECKED -	REVISED -
PLOT DATE = 6/15/2018	DATE -	REVISED -

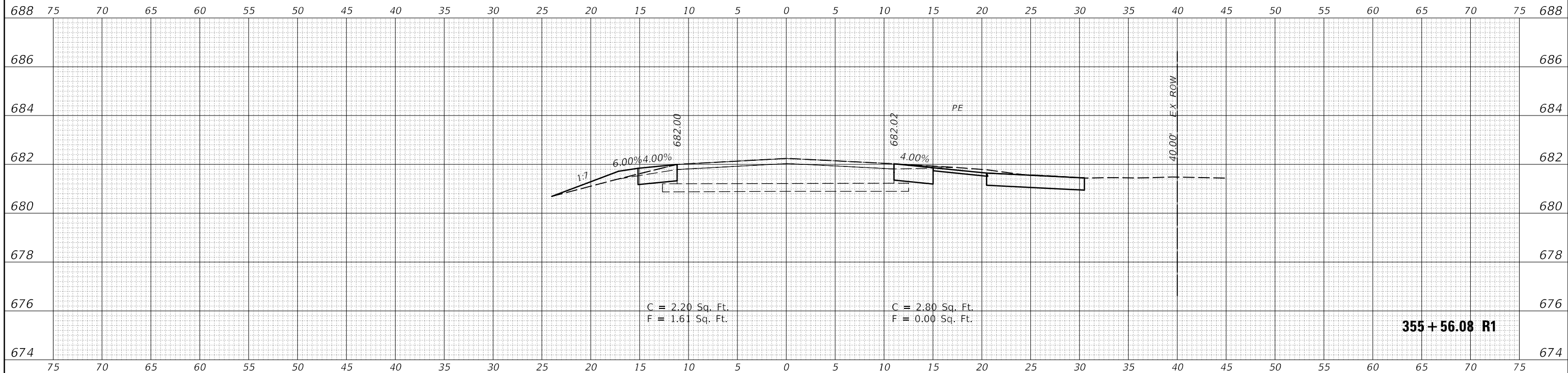
**STATE OF ILLINOIS
DEPARTMENT OF TRANSPORTATION**

CROSS SECTIONS HENNING RD	
SCALE:	SHEET 177 OF 237 SHEETS
STA. 350+00.00 R1 TO STA. 350+92.48 R1	

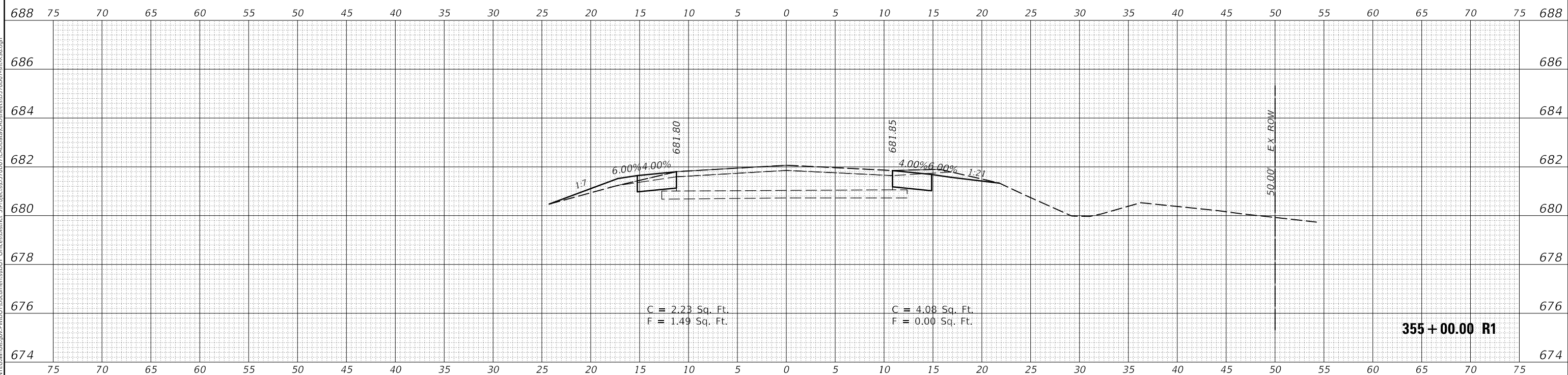
F.A.S. RTE.	SECTION	COUNTY	TOTAL SHEETS	SHEET NO.
498	(76,71,68,67,65,64)SR	VERMILION	279	219
CONTRACT NO. 70D07				
ILLINOIS FED. AID PROJECT				

MODEL: S:\MODEL\NAMES FILE NAME: D:\ILLINOIS\BID\BID\TEC\Illinois\pwr\pwr\DOT\Documents\DOT Office\District 5\Projects\0570D07\CADData\CAD\Sheet\0570D07-sec-256.dgn

DATE	
BY	
FINAL SURVEY NO.	
SURVEYED PLOTTED AREAS CHECKED	
TEMPLATE	
NOTE BOOK	
AREAS CHECKED	



DATE	
BY	
ORIGINAL SURVEY NO.	
SURVEYED PLOTTED AREAS CHECKED	
TEMPLATE	
NOTE BOOK	
AREAS CHECKED	



MODEL: S:\MODEL\NAMES
FILE NAME: D:\ILLINOIS\BID\BID\TEC\Illinois\pwr\p\DOT\Documents\DOT\Office\District 5\Projects\0570007\CAD\Drawings\0570007-sec-556.dgn

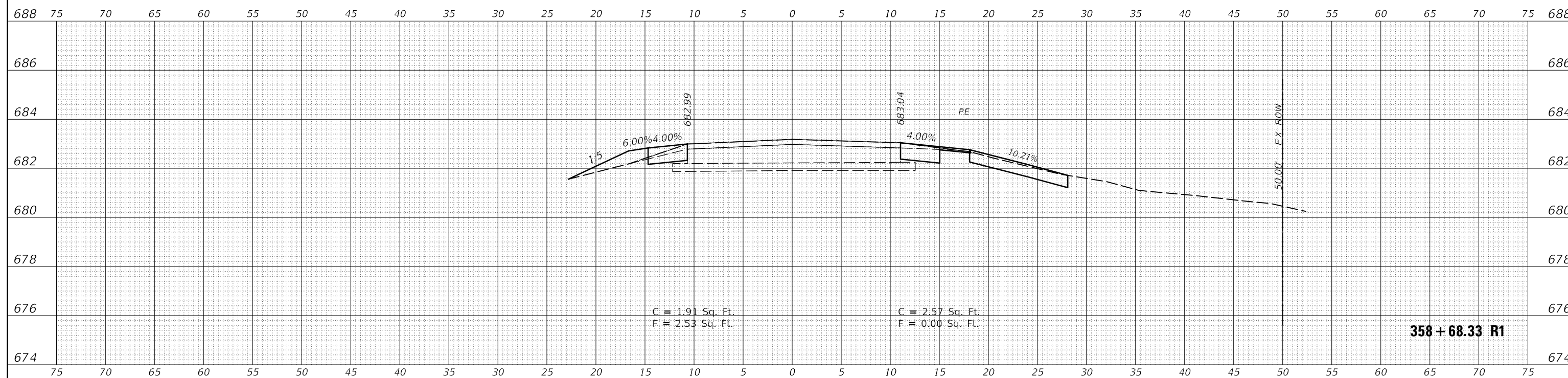
USER NAME = CurtinCB	DESIGNED -	REVISED -
	DRAWN -	REVISED -
PLOT SCALE = 10.0000' / in.	CHECKED -	REVISED -
PLOT DATE = 6/15/2018	DATE -	REVISED -

**STATE OF ILLINOIS
DEPARTMENT OF TRANSPORTATION**

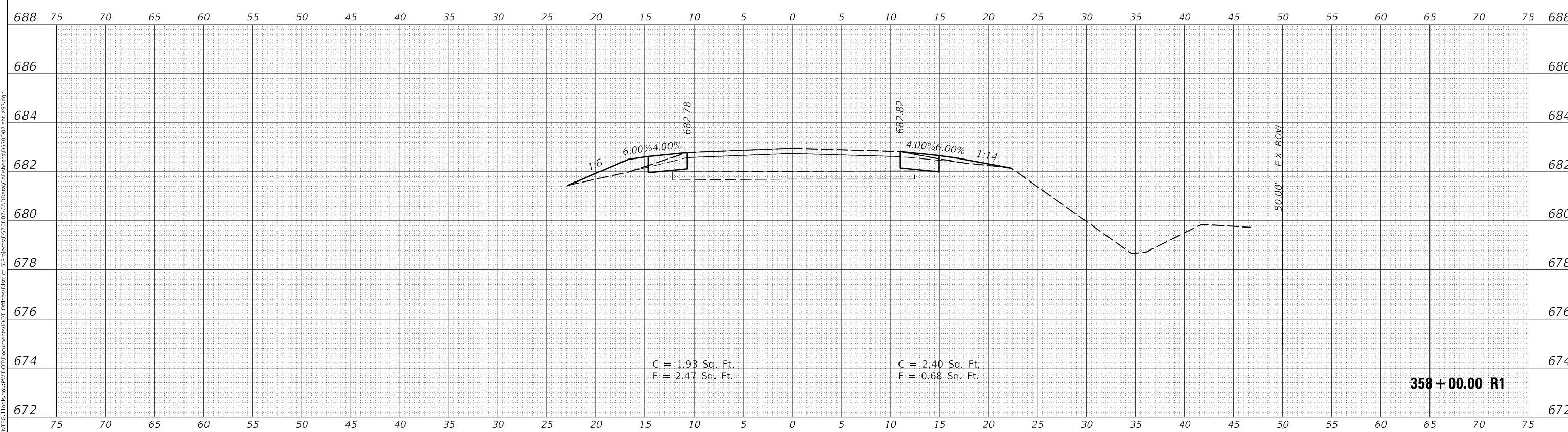
CROSS SECTIONS HENNING RD		
SCALE:	SHEET 180 OF 237 SHEETS	STA. 355+00.00 R1 TO STA. 355+56.08 R1

F.A.S. RTE.	SECTION	COUNTY	TOTAL SHEETS	SHEET NO.
498	(76,71,68,67,65,64)SR	VERMILION	279	222
CONTRACT NO. 70D07				
ILLINOIS FED. AID PROJECT				

DATE	
BY	
SURVEYED	
PLOTTED	
TEMPLATE	
AREAS CHECKED	
FINAL SURVEY NO.	
NOTE BOOK NO.	
AREAS CHECKED	



DATE	
BY	
SURVEYED	
PLOTTED	
TEMPLATE	
AREAS CHECKED	
ORIGINAL SURVEY NO.	
NOTE BOOK NO.	
AREAS CHECKED	



MODEL: \$MODELNAME\$
FILE NAME: D:\ILLINOIS\BID\ITC\Illinois\pwr\p\DOT\Documents\DOT Office\District 5\Projects\0570007\CADData\CAD\Sheet0570007-sec-181.dgn

USER NAME = CurtinCB	DESIGNED -	REVISED -
	DRAWN -	REVISED -
PLOT SCALE = 10.0000 ' / in.	CHECKED -	REVISED -
PLOT DATE = 6/15/2018	DATE -	REVISED -

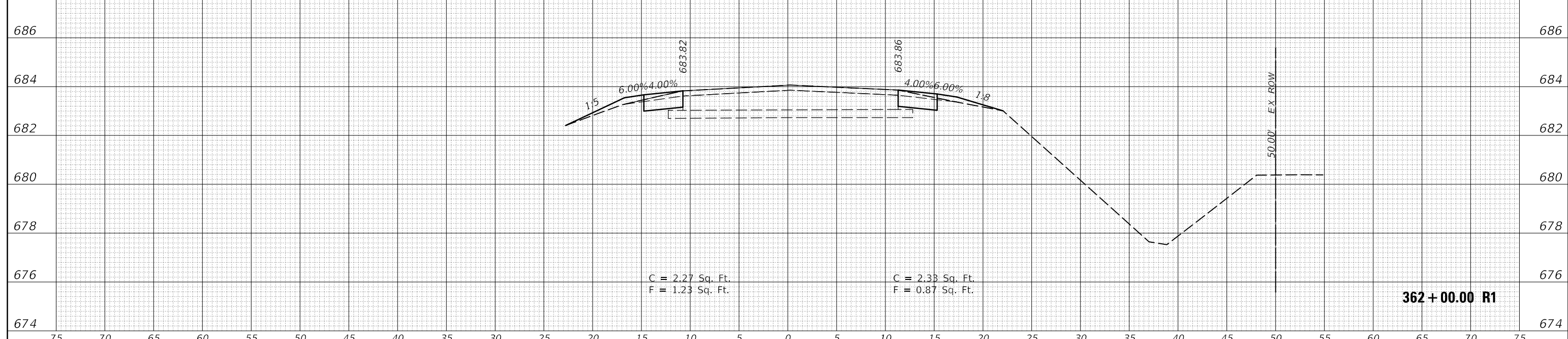
**STATE OF ILLINOIS
DEPARTMENT OF TRANSPORTATION**

**CROSS SECTIONS
HENNING RD**

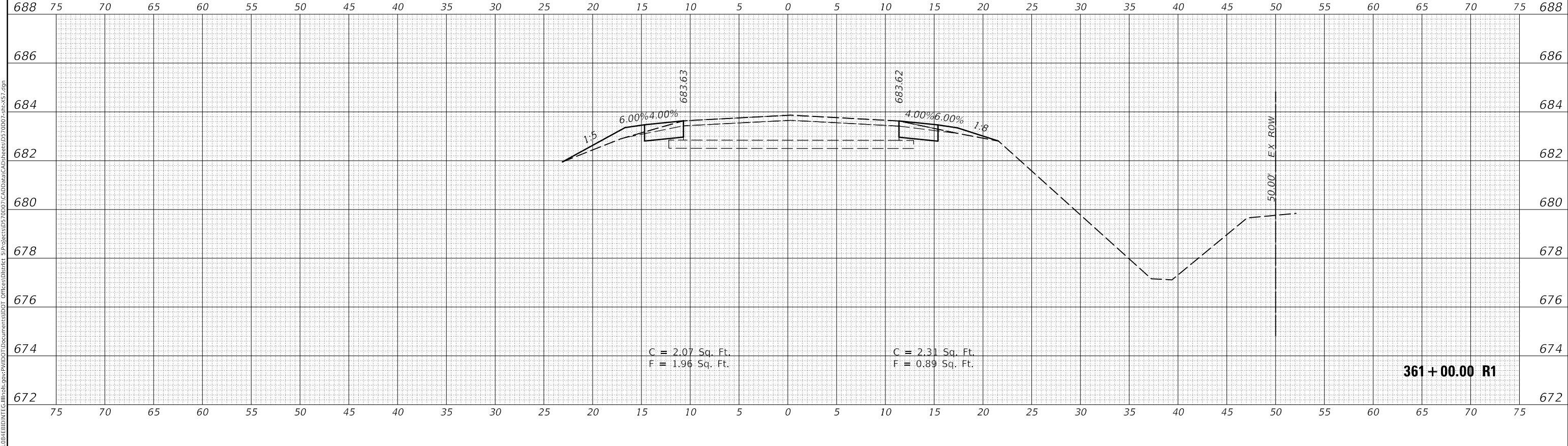
SCALE: SHEET 182 OF 237 SHEETS STA. 358+00.00 R1 TO STA. 358+68.33 R1

F.A.S. RTE.	SECTION	COUNTY	TOTAL SHEETS	SHEET NO.
498	(76,71,68,67,65,64)SR	VERMILION	279	224
CONTRACT NO. 70D07				
ILLINOIS FED. AID PROJECT				

DATE	
BY	
FINAL SURVEY NO.	
SURVEYED PLOTTED AREAS CHECKED	
TEMPLATE	
NOTE BOOK	
AREAS CHECKED	



DATE	
BY	
ORIGINAL SURVEY NO.	
SURVEYED PLOTTED AREAS CHECKED	
TEMPLATE	
NOTE BOOK	
AREAS CHECKED	



MODEL: \$MODELNAME\$
 FILE NAME: D:\ILLINOIS\BID\BID\TEC\Illinois\pwr\pwr\DOT\Documents\DOT Office\District 5\Projects\0570007\CADData\CAD\Sheet0570007-sec-R1.dgn

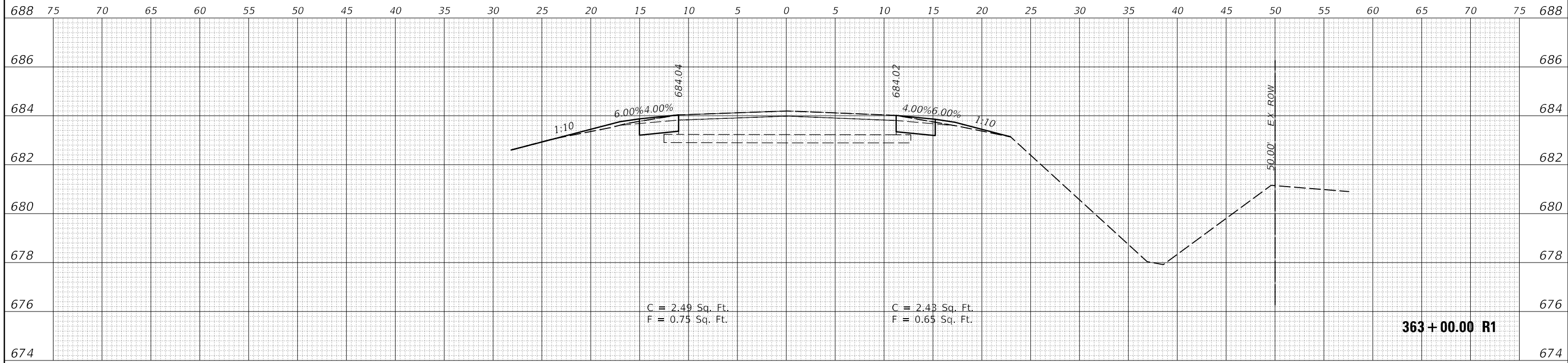
USER NAME = CurtinCB	DESIGNED -	REVISED -
	DRAWN -	REVISED -
PLOT SCALE = 10.0000 ' / in.	CHECKED -	REVISED -
PLOT DATE = 6/15/2018	DATE -	REVISED -

**STATE OF ILLINOIS
 DEPARTMENT OF TRANSPORTATION**

CROSS SECTIONS HENNING RD		
SCALE:	SHEET 184 OF 237 SHEETS	STA. 361+00.00 R1 TO STA. 362+00.00 R1

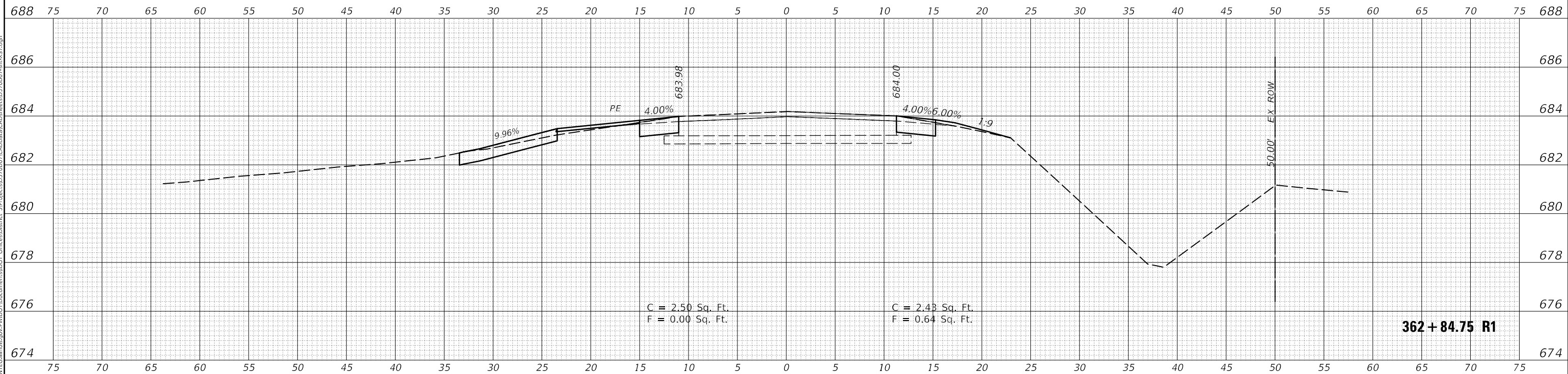
F.A.S. RTE.	SECTION	COUNTY	TOTAL SHEETS	SHEET NO.
498	(76,71,68,67,65,64)SR	VERMILION	279	226
CONTRACT NO. 70D07				
ILLINOIS FED. AID PROJECT				

DATE	
BY	
SURVEYED	
PLOTTED	
TEMPLATE	
AREAS CHECKED	
FINAL SURVEY NO.	
NOTE BOOK NO.	
AREAS CHECKED	



363+00.00 R1

DATE	
BY	
SURVEYED	
PLOTTED	
TEMPLATE	
AREAS CHECKED	
ORIGINAL SURVEY NO.	
NOTE BOOK NO.	
AREAS CHECKED	



362+84.75 R1

MODEL: S:\MODEL\NAMES
FILE NAME: D:\ILLINOIS\BID\116\116105\p\70D07\Documents\DOT\116105\p\70D07\CAD\Drawings\70D07-sec-R1.dgn

USER NAME = CurtinCB	DESIGNED -	REVISED -
	DRAWN -	REVISED -
PLOT SCALE = 10.0000' / in.	CHECKED -	REVISED -
PLOT DATE = 6/15/2018	DATE -	REVISED -

**STATE OF ILLINOIS
DEPARTMENT OF TRANSPORTATION**

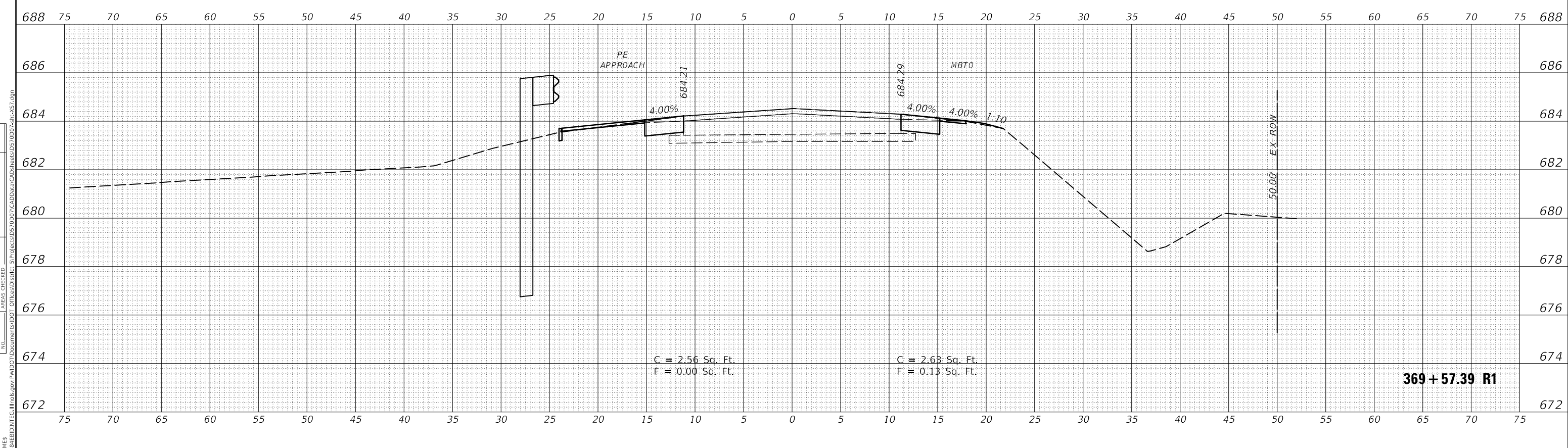
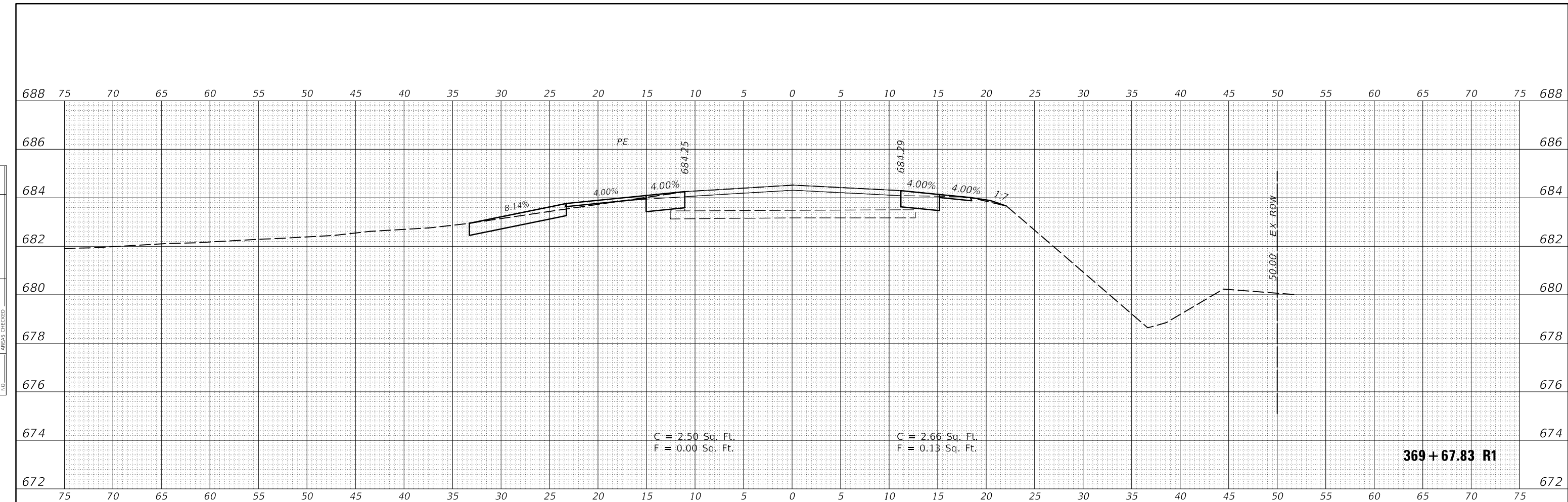
**CROSS SECTIONS
HENNING RD**

SCALE: SHEET 185 OF 237 SHEETS STA. 362+84.75 R1 TO STA. 363+00.00 R1

F.A.S. RTE.	SECTION	COUNTY	TOTAL SHEETS	SHEET NO.
498	(76,71,68,67,65,64)SR	VERMILION	279	227
				CONTRACT NO. 70D07
		ILLINOIS	FED. AID PROJECT	

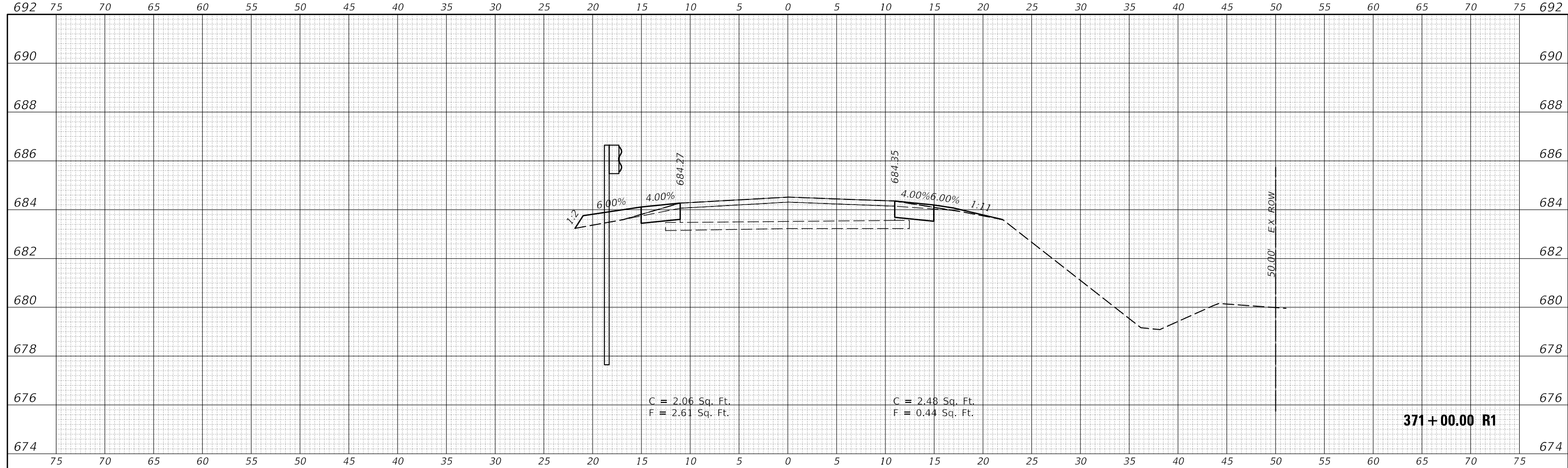
DATE	
BY	
FINAL SURVEY NO.	
SURVEYED PLOTTED AREAS CHECKED	
TEMPLATE	
NOTE BOOK	
AREAS CHECKED	

DATE	
BY	
ORIGINAL SURVEY NO.	
SURVEYED PLOTTED AREAS CHECKED	
TEMPLATE	
NOTE BOOK	
AREAS CHECKED	

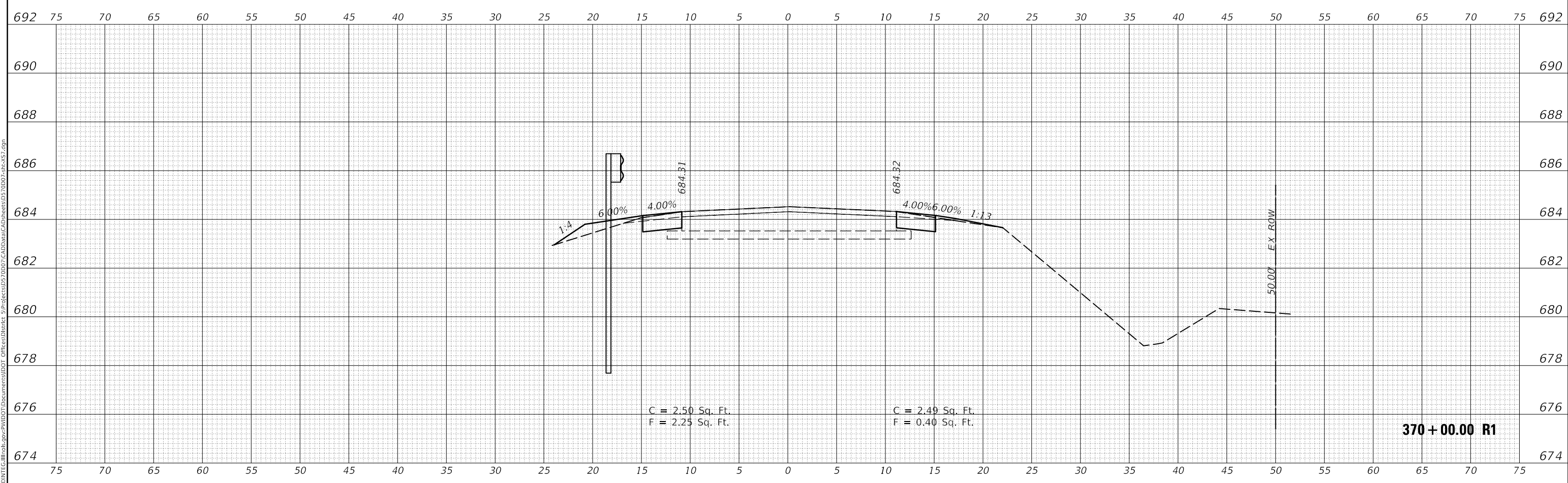


MODEL: S:\MODEL\NAMES	USER NAME = CurtinCB	DESIGNED -	REVISED -	STATE OF ILLINOIS DEPARTMENT OF TRANSPORTATION	CROSS SECTIONS HENNING RD	F.A.S. RTE.	SECTION	COUNTY	TOTAL SHEETS	SHEET NO.	
FILE NAME: D:\ILLINOIS\BID\BID\TEC\Illinois\pvt\70D07\Documents\DOT\Office\District 5\Project\570D07\CADData\CAD\Sheet\570D07-sec-R1.dgn	PLOT SCALE = 10.0000' / in.	DRAWN -	REVISED -			498	(76,71,68,67,65,64)SR	VERMILION	279	231	
	PLOT DATE = 6/15/2018	CHECKED -	REVISED -			CONTRACT NO. 70D07					
		DATE -	REVISED -			ILLINOIS FED. AID PROJECT					

DATE	
BY	
FINAL SURVEY	SURVEYED
NOTE BOOK	PLOTTED
NO.	TEMPLATE
	AREAS CHECKED
	AREAS CHECKED



DATE	
BY	
ORIGINAL SURVEY	SURVEYED
NOTE BOOK	PLOTTED
NO.	TEMPLATE
	AREAS CHECKED
	AREAS CHECKED



MODEL: S:\MODEL\NAMES
 FILE NAME: D:\ILLINOIS\BID\BID\TEC\Illinois\pwr\p\DOT\Documents\DOT\Office\District 5\Projects\0570D07\CADData\CAD\Sheet\0570D07-sec-R1.dgn

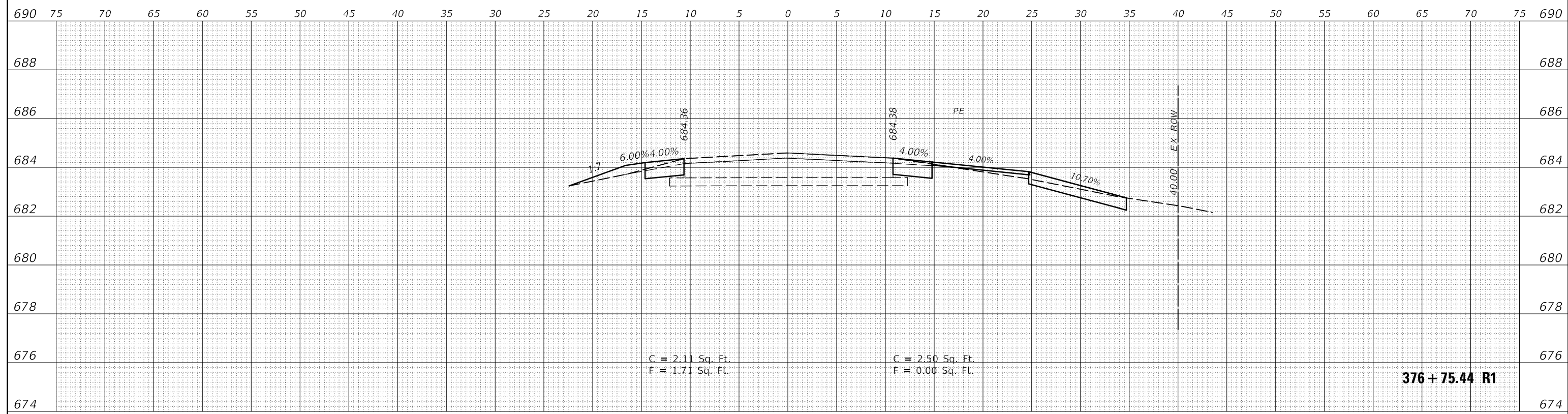
USER NAME = CurtinCB	DESIGNED -	REVISED -
	DRAWN -	REVISED -
PLOT SCALE = 10.0000' / in.	CHECKED -	REVISED -
PLOT DATE = 6/15/2018	DATE -	REVISED -

**STATE OF ILLINOIS
 DEPARTMENT OF TRANSPORTATION**

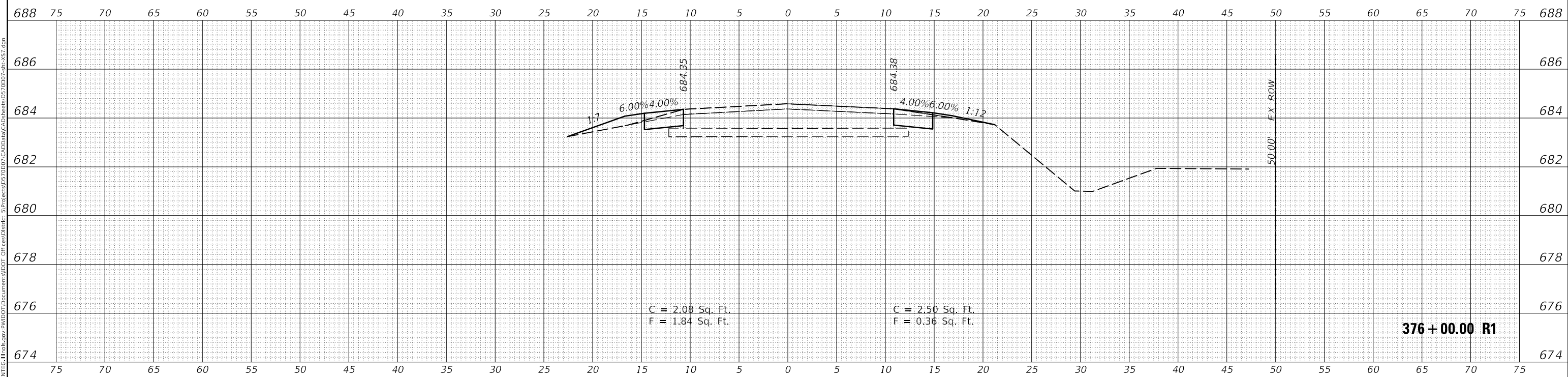
CROSS SECTIONS HENNING RD	
SCALE:	SHEET 190 OF 237 SHEETS
STA. 370+00.00 R1 TO STA. 371+00.00 R1	

F.A.S. RTE.	SECTION	COUNTY	TOTAL SHEETS	SHEET NO.
498	(76,71,68,67,65,64)SR	VERMILION	279	232
CONTRACT NO. 70D07				
ILLINOIS FED. AID PROJECT				

DATE	
BY	
SURVEYED	
PLOTTED	
TEMPLATE	
AREAS CHECKED	
FINAL SURVEY NO.	
NOTE BOOK NO.	
AREAS CHECKED	



DATE	
BY	
SURVEYED	
PLOTTED	
TEMPLATE	
AREAS CHECKED	
ORIGINAL SURVEY NO.	
NOTE BOOK NO.	
AREAS CHECKED	



MODEL: \$MODELNAME\$
FILE NAME: D:\ILLINOIS\BID\BID\TEC\Illinois\pwr\pwr\DOT\Documents\DOT\Office\District 5\Projects\0570D07\CAD\Drawings\0570D07-sec-193.dgn

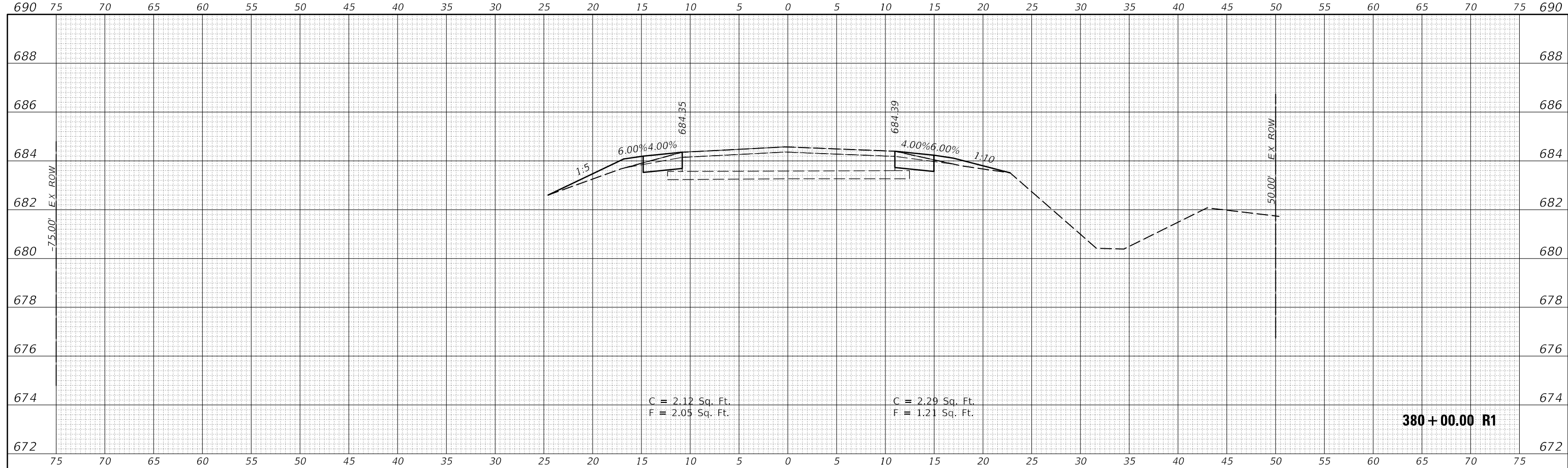
USER NAME	= CurtinCB	DESIGNED -	REVISED -
		DRAWN -	REVISED -
PLOT SCALE	= 10.0000 ' / in.	CHECKED -	REVISED -
PLOT DATE	= 6/15/2018	DATE -	REVISED -

**STATE OF ILLINOIS
DEPARTMENT OF TRANSPORTATION**

CROSS SECTIONS HENNING RD	
SCALE:	SHEET 193 OF 237 SHEETS
	STA. 376+00.00 R1 TO STA. 376+75.44 R1

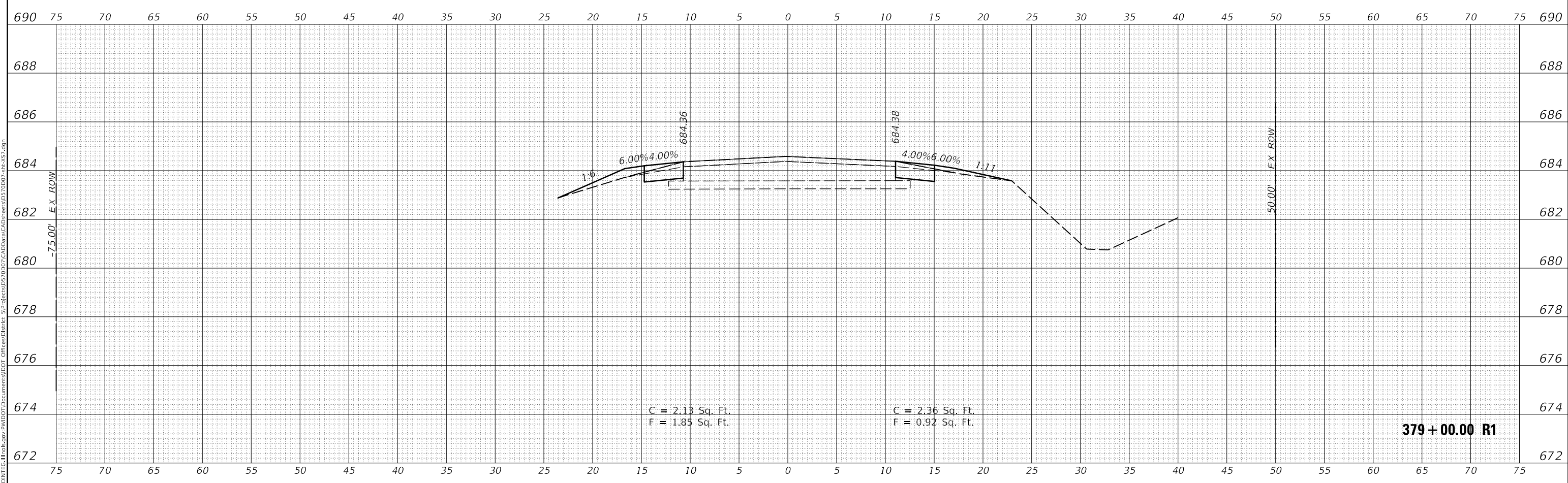
F.A.S. RTE.	SECTION	COUNTY	TOTAL SHEETS	SHEET NO.
498	(76,71,68,67,65,64)SR	VERMILION	279	235
				CONTRACT NO. 70D07
				ILLINOIS FED. AID PROJECT

FINAL SURVEY NO.	SURVEYED	DATE
NOTE BOOK	PLOTTED	
	TEMPLATE	
	AREAS CHECKED	



380 + 00.00 R1

ORIGINAL SURVEY NO.	SURVEYED	DATE
NOTE BOOK	PLOTTED	
	TEMPLATE	
	AREAS CHECKED	



379 + 00.00 R1

MODEL: \$PROJECTNAME\$
 FILE NAME: D:\ILLINOIS\BID\BID\TEC\Illinois\pwr\p\70D07\CAD\Drawings\70D07\CAD\Drawings\70D07-sec-R1.dgn

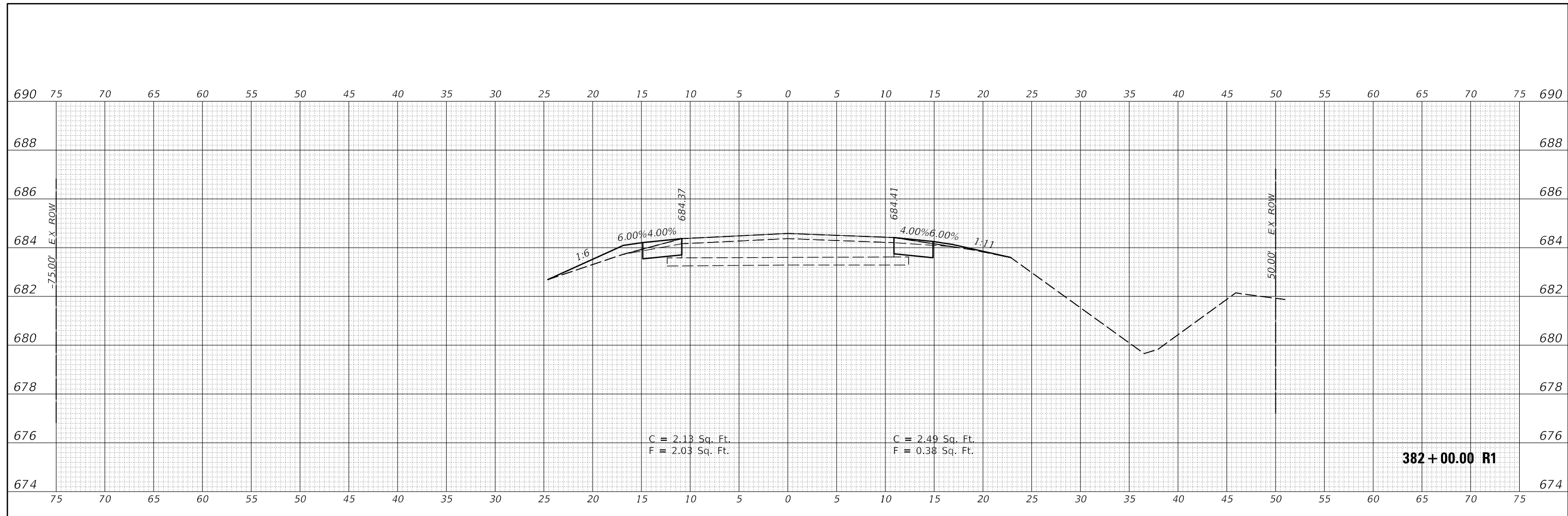
USER NAME = CurtinCB	DESIGNED -	REVISED -
	DRAWN -	REVISED -
PLOT SCALE = 10.0000' / in.	CHECKED -	REVISED -
PLOT DATE = 6/15/2018	DATE -	REVISED -

**STATE OF ILLINOIS
 DEPARTMENT OF TRANSPORTATION**

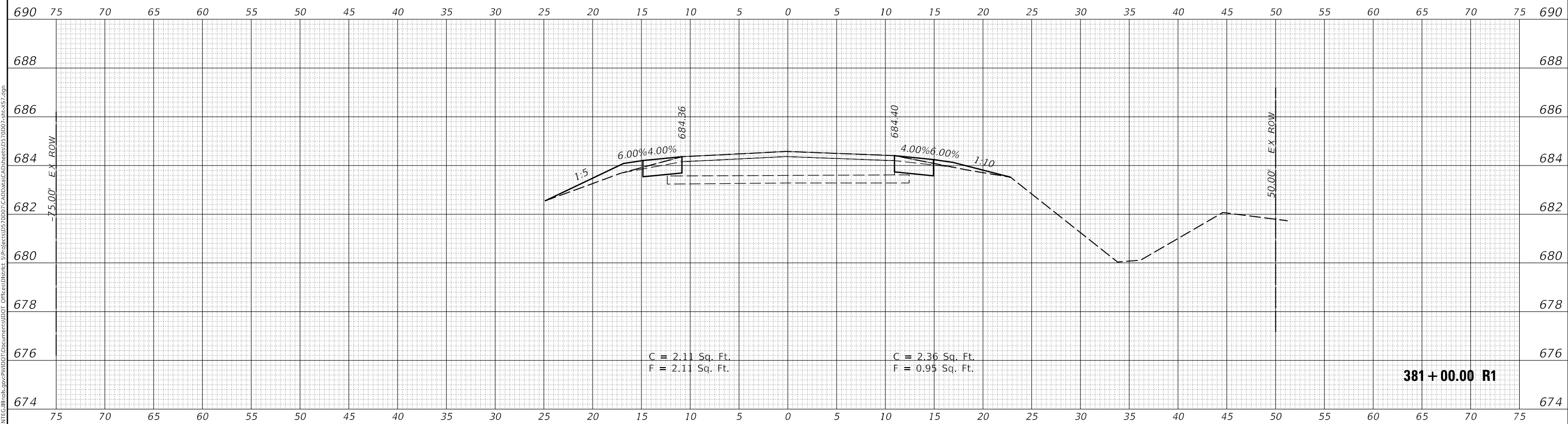
CROSS SECTIONS HENNING RD		
SCALE:	SHEET 195 OF 237 SHEETS	STA. 379+00.00 R1 TO STA. 380+00.00 R1

F.A.S. RTE.	SECTION	COUNTY	TOTAL SHEETS	SHEET NO.
498	(76,71,68,67,65,64)SR	VERMILION	279	237
				CONTRACT NO. 70D07
				ILLINOIS FED. AID PROJECT

FINAL SURVEY NO.	SURVEYED	DATE
NOTE BOOK	PLOTTED	BY
AREAS CHECKED	TEMPLATE	
	AREAS	



ORIGINAL SURVEY NO.	SURVEYED	DATE
NOTE BOOK	PLOTTED	BY
AREAS CHECKED	TEMPLATE	
	AREAS	



MODEL: \$PROJECTNAME\$
FILE NAME: \$PROJECTNAME\$.dgn

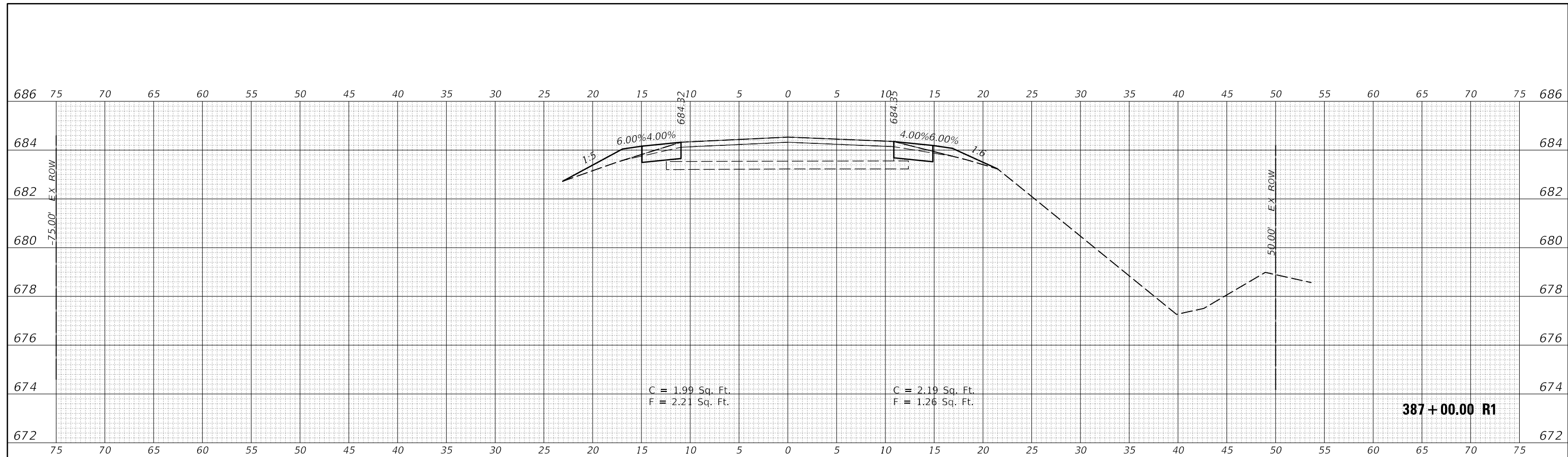
USER NAME = CurtinCB	DESIGNED -	REVISED -
	DRAWN -	REVISED -
PLOT SCALE = 10.0000' / in.	CHECKED -	REVISED -
PLOT DATE = 6/15/2018	DATE -	REVISED -

**STATE OF ILLINOIS
DEPARTMENT OF TRANSPORTATION**

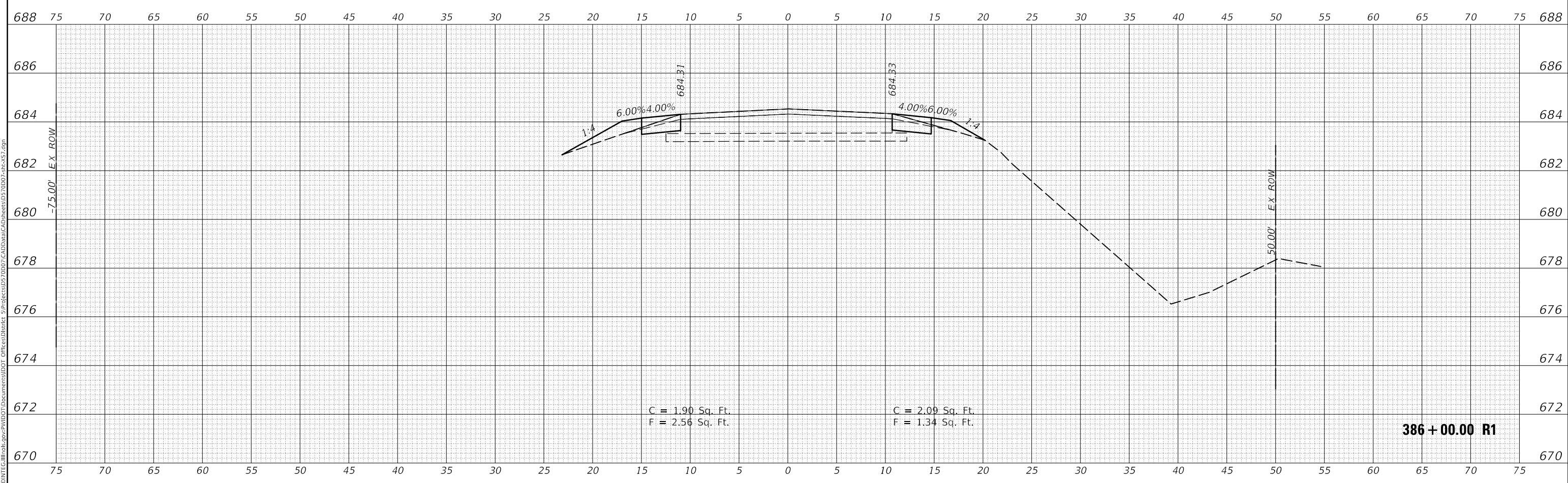
CROSS SECTIONS HENNING RD	
SCALE:	SHEET 196 OF 237 SHEETS
STA. 381+00.00 R1 TO STA. 382+00.00 R1	

F.A.S. RTE.	SECTION	COUNTY	TOTAL SHEETS	SHEET NO.
498	(76,71,68,67,65,64)SR	VERMILION	279	238
CONTRACT NO. 70D07				
ILLINOIS FED. AID PROJECT				

FINAL SURVEY NO.	SURVEYED	DATE
NOTE BOOK	PLOTTED	
	TEMPLATE	
	AREAS CHECKED	



ORIGINAL SURVEY NO.	SURVEYED	DATE
NOTE BOOK	PLOTTED	
	TEMPLATE	
	AREAS CHECKED	



MODEL: S:\MODEL\NAMES
 FILE NAME: D:\ILLINOIS\BID\ITC\Illinois\pwr\70D07\Documents\DOT Office\District 5\Project\570D07\CAD\Drawings\70D07-sec-R1.dgn

USER NAME = CurtinCB	DESIGNED -	REVISED -
	DRAWN -	REVISED -
PLOT SCALE = 10.0000' / in.	CHECKED -	REVISED -
PLOT DATE = 6/15/2018	DATE -	REVISED -

**STATE OF ILLINOIS
 DEPARTMENT OF TRANSPORTATION**

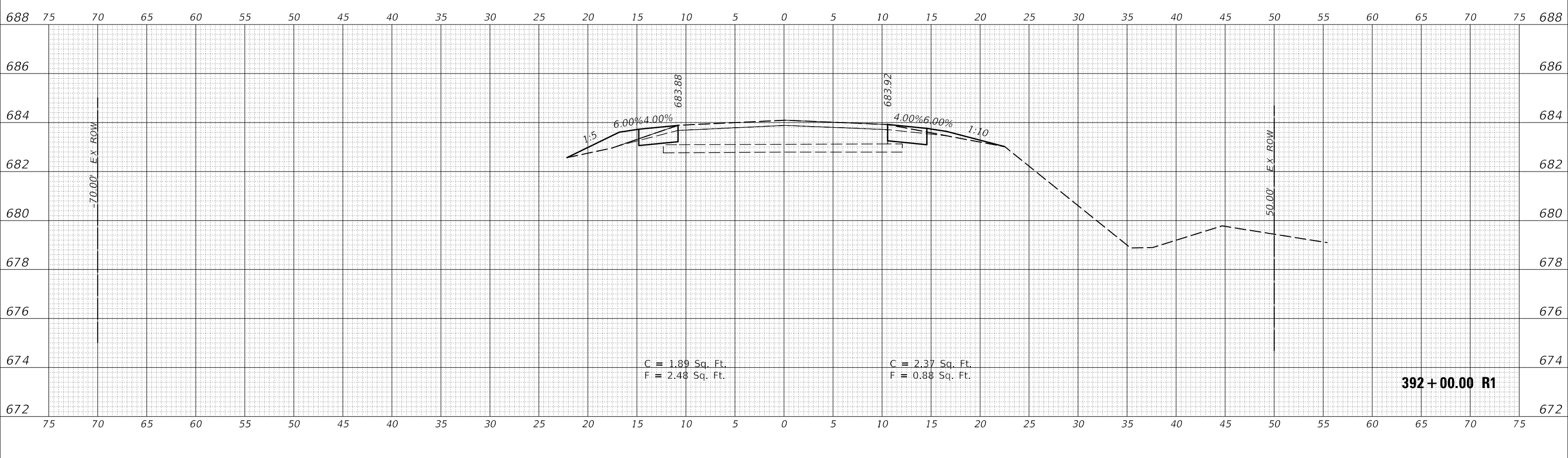
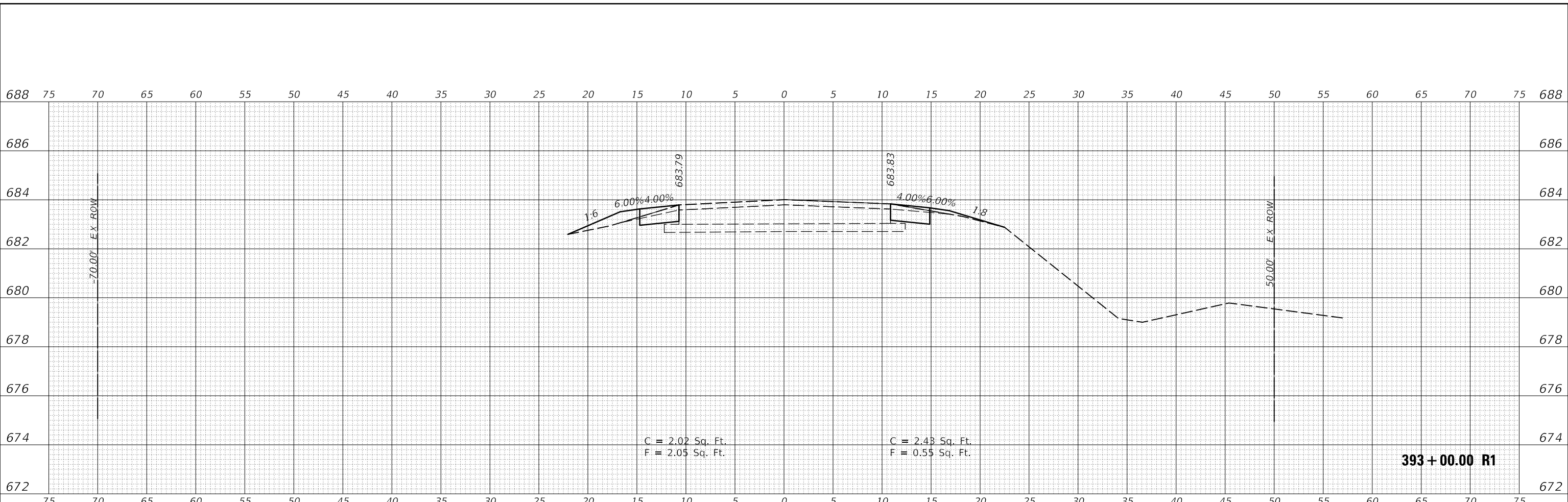
CROSS SECTIONS HENNING RD	
SCALE:	SHEET 199 OF 237 SHEETS
STA. 386+00.00 R1 TO STA. 387+00.00 R1	

F.A.S. RTE.	SECTION	COUNTY	TOTAL SHEETS	SHEET NO.
498	(76,71,68,67,65,64)SR	VERMILION	279	241
CONTRACT NO. 70D07				
ILLINOIS FED. AID PROJECT				

DATE	
BY	
FINAL SURVEY NO.	
SURVEYED	
PLOTTED	
TEMPLATE	
AREAS CHECKED	

DATE	
BY	
ORIGINAL SURVEY NO.	
SURVEYED	
PLOTTED	
TEMPLATE	
AREAS CHECKED	

MODEL: S:\MODEL\NAMES
 FILE NAME: D:\ILLINOIS\BID\116\116\pwr\pwr\DOT\Documents\DOT\116\116\pwr\pwr\DOT\CAD\Drawings\70D07\392+00.00 R1.dgn



USER NAME = CurtinCB	DESIGNED -	REVISED -
	DRAWN -	REVISED -
PLOT SCALE = 10.0000' / in.	CHECKED -	REVISED -
PLOT DATE = 6/15/2018	DATE -	REVISED -

**STATE OF ILLINOIS
 DEPARTMENT OF TRANSPORTATION**

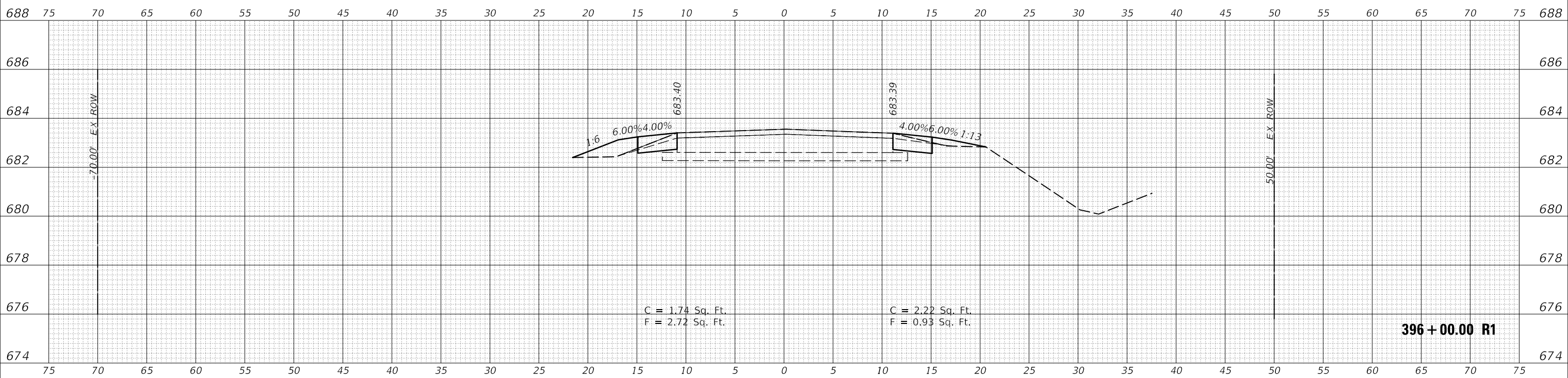
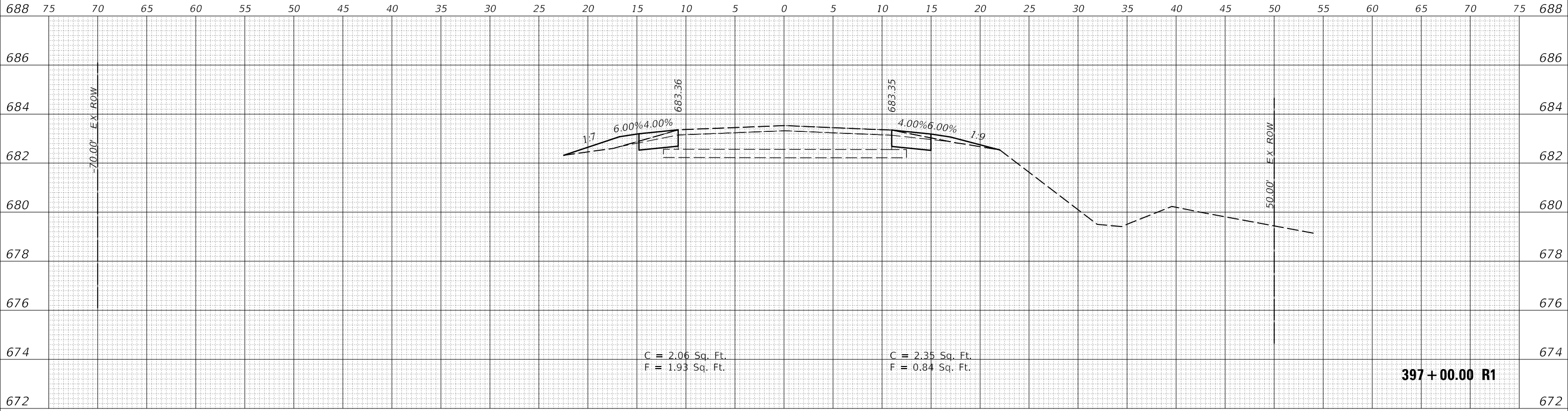
CROSS SECTIONS HENNING RD	
SCALE:	SHEET 202 OF 237 SHEETS
STA. 392+00.00 R1 TO STA. 393+00.00 R1	

F.A.S. RTE.	SECTION	COUNTY	TOTAL SHEETS	SHEET NO.
498	(76,71,68,67,65,64)SR	VERMILION	279	244
CONTRACT NO. 70D07				
ILLINOIS FED. AID PROJECT				

DATE	
BY	
SURVEYED	
PLOTTED	
TEMPLATE	
AREAS CHECKED	
FINAL SURVEY	
NOTE BOOK	
NO.	

DATE	
BY	
SURVEYED	
PLOTTED	
TEMPLATE	
AREAS CHECKED	
ORIGINAL SURVEY	
NOTE BOOK	
NO.	

MODEL: S:\MODEL\NAMES
 FILE NAME: D:\ILLINOIS\BID\ITC\Illinois\pwr\70D07\Documents\DOT Office\DOT\396+00.00\396+00.00 R1.dgn



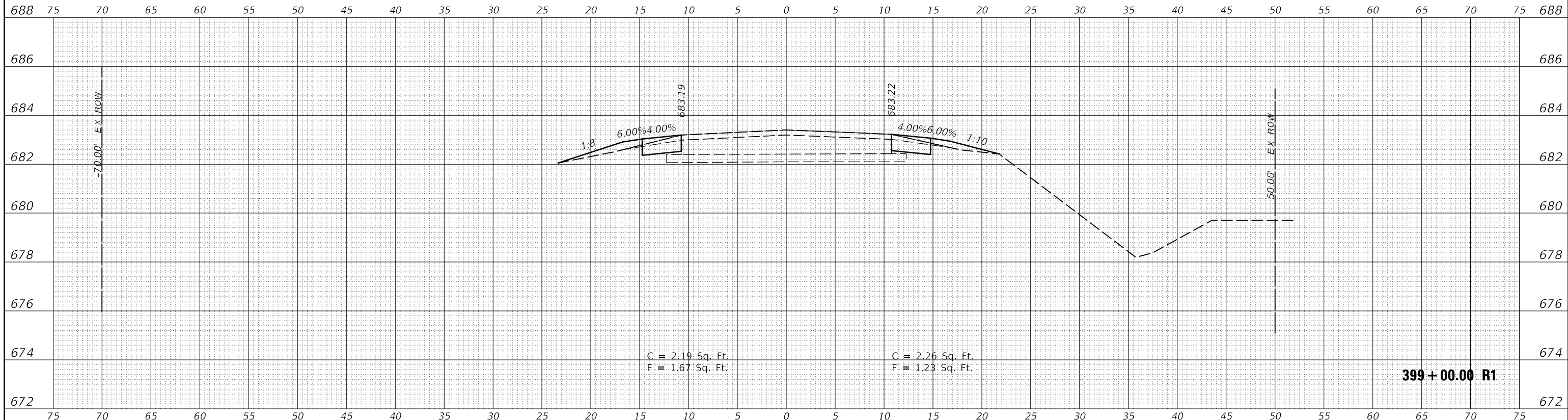
USER NAME	= CurtinCB	DESIGNED	-	REVISED	-
		DRAWN	-	REVISED	-
PLOT SCALE	= 10.0000 ' / in.	CHECKED	-	REVISED	-
PLOT DATE	= 6/15/2018	DATE	-	REVISED	-

**STATE OF ILLINOIS
 DEPARTMENT OF TRANSPORTATION**

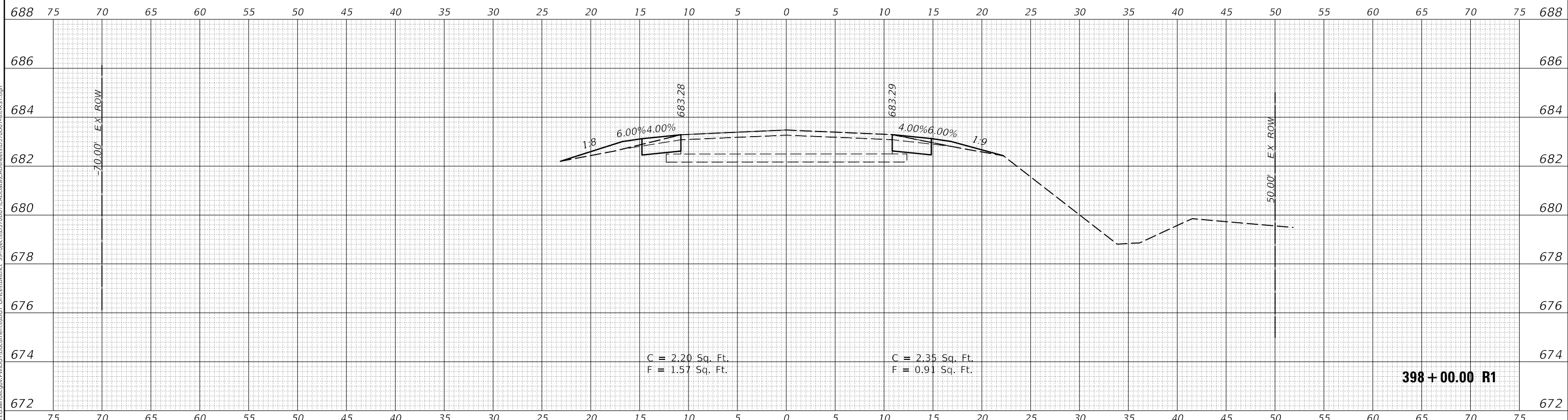
CROSS SECTIONS HENNING RD	
SCALE:	SHEET 205 OF 237 SHEETS STA. 396+00.00 R1 TO STA. 397+00.00 R1

F.A.S. RTE.	SECTION	COUNTY	TOTAL SHEETS	SHEET NO.
498	(76,71,68,67,65,64)SR	VERMILION	279	247
				CONTRACT NO. 70D07
				ILLINOIS FED. AID PROJECT

FINAL SURVEY NO.	SURVEYED	DATE
NOTE BOOK	PLOTTED	
	TEMPLATE	
	AREAS CHECKED	



ORIGINAL SURVEY NO.	SURVEYED	DATE
NOTE BOOK	PLOTTED	
	TEMPLATE	
	AREAS CHECKED	



MODEL: \$MODELNAME\$
FILE NAME: D:\ILLINOIS\BID\TEC\Illinois\pwr\70D07\CAD\Drawings\70D07\CAD\Drawings\70D07-sec-R1.dgn

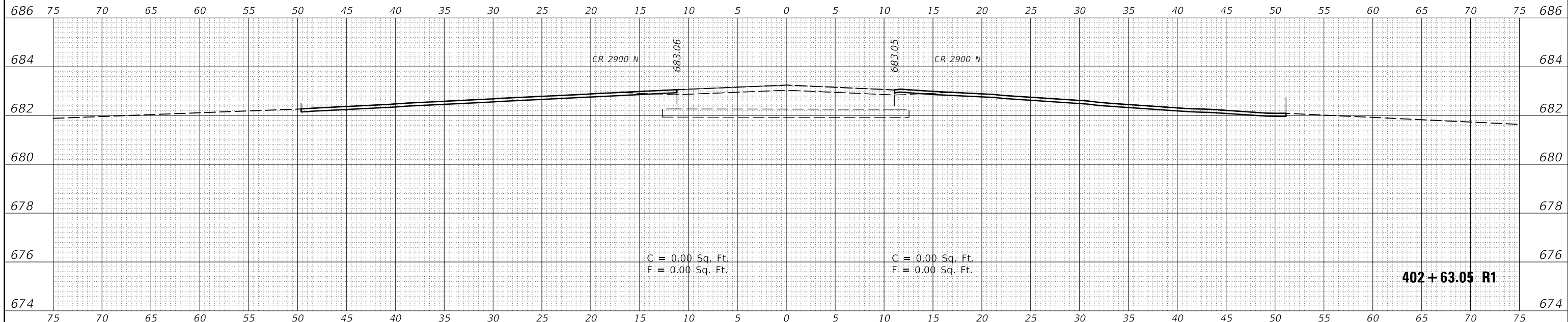
USER NAME = CurtinCB	DESIGNED -	REVISED -
	DRAWN -	REVISED -
PLOT SCALE = 10.0000 ' / in.	CHECKED -	REVISED -
PLOT DATE = 6/15/2018	DATE -	REVISED -

**STATE OF ILLINOIS
DEPARTMENT OF TRANSPORTATION**

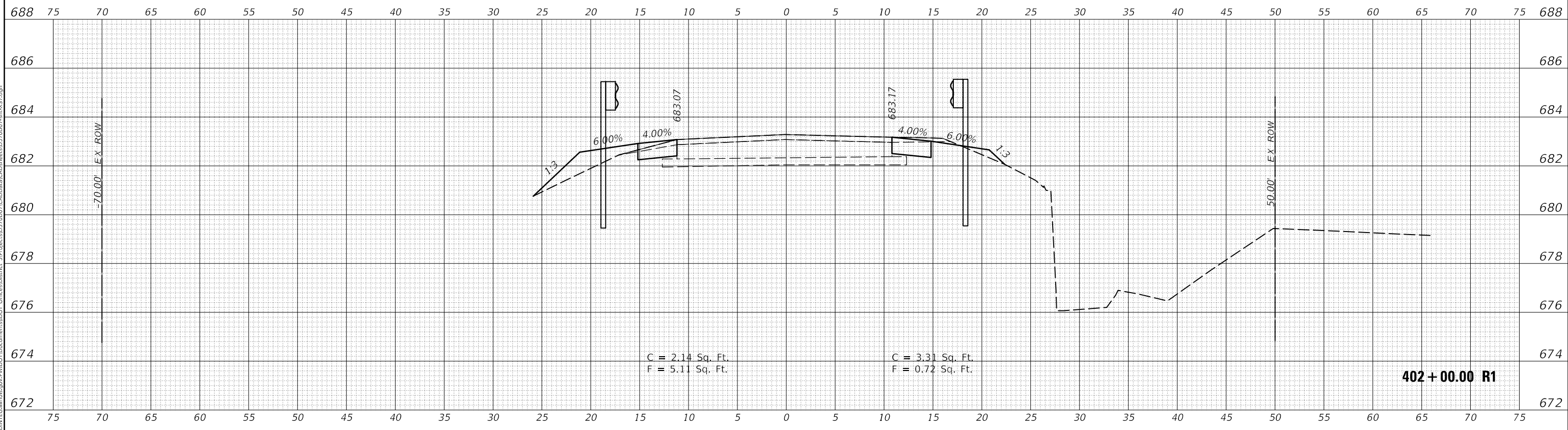
CROSS SECTIONS HENNING RD		
SCALE:	SHEET 206 OF 237 SHEETS	STA. 398+00.00 R1 TO STA. 399+00.00 R1

F.A.S. RTE.	SECTION	COUNTY	TOTAL SHEETS	SHEET NO.
498	(76,71,68,67,65,64)SR	VERMILION	279	248
CONTRACT NO. 70D07				
ILLINOIS FED. AID PROJECT				

DATE	
BY	
FINAL SURVEY NO.	
SURVEYED PLOTTED AREAS CHECKED	
NOTE BOOK TEMPLATE	
AREAS CHECKED	



DATE	
BY	
ORIGINAL SURVEY NO.	
SURVEYED PLOTTED AREAS CHECKED	
NOTE BOOK TEMPLATE	
AREAS CHECKED	



MODEL: S:\MODEL\NAMES
FILE NAME: D:\ILLINOIS\BID\ITC\Illinois.gov\PWIDOT\Documents\DOT Offices\District 5\Projects\DS70007\CAD\Drawn\CAD\Drawn\DS70007-sec-A51.dgn

USER NAME = CurtinCB	DESIGNED -	REVISED -
	DRAWN -	REVISED -
PLOT SCALE = 10.0000 ' / in.	CHECKED -	REVISED -
PLOT DATE = 6/15/2018	DATE -	REVISED -

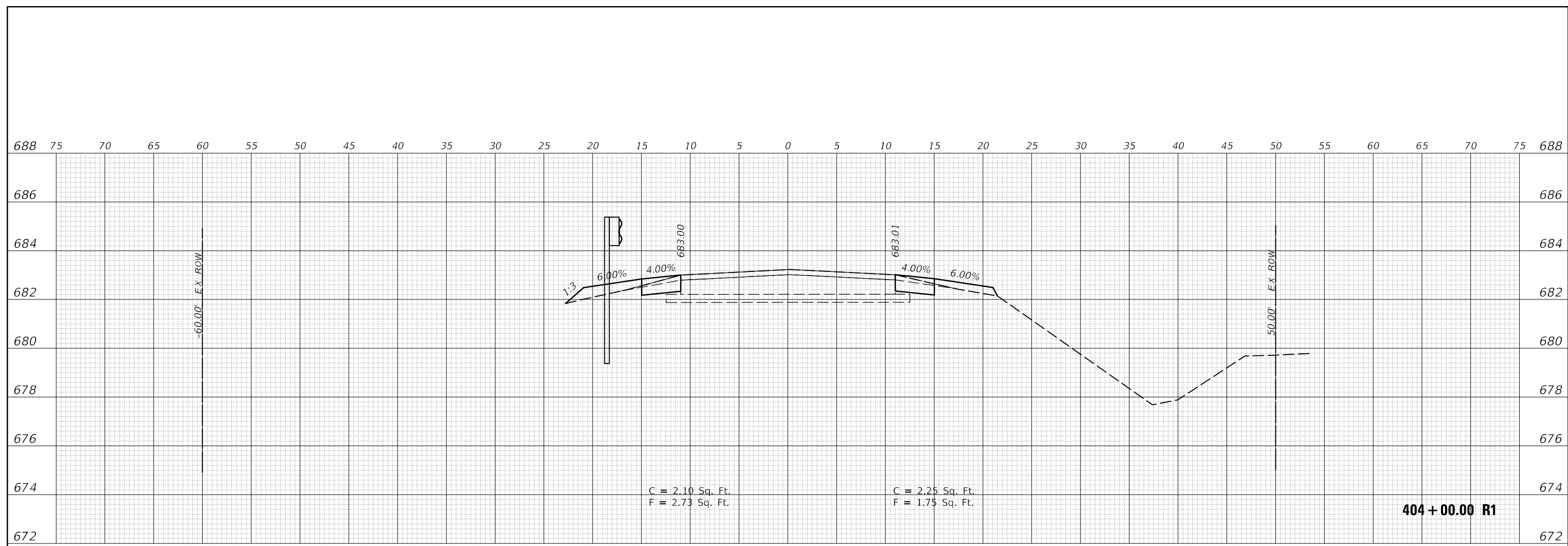
STATE OF ILLINOIS
DEPARTMENT OF TRANSPORTATION

CROSS SECTIONS
HENNING RD

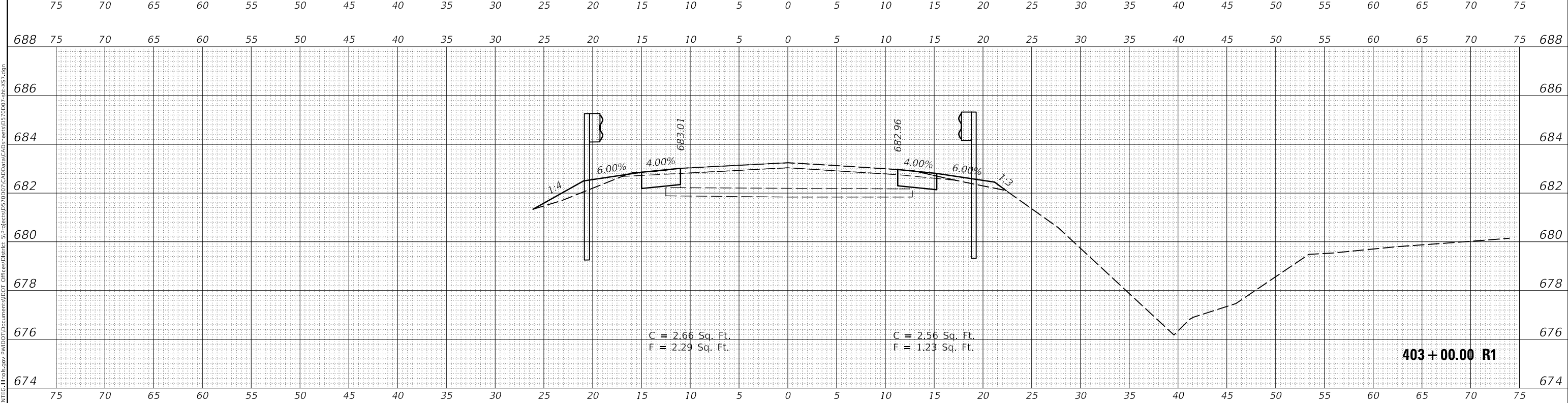
SCALE: SHEET 208 OF 237 SHEETS STA. 402+00.00 R1 TO STA. 402+63.05 R1

F.A.S. RTE.	SECTION	COUNTY	TOTAL SHEETS	SHEET NO.
498	(76,71,68,67,65,64)SR	VERMILION	279	250
				CONTRACT NO. 70D07
				ILLINOIS FED. AID PROJECT

DATE	
BY	
SURVEYED	
PLOTTED	
TEMPLATE	
AREAS CHECKED	
FINAL SURVEY NO.	
NOTE BOOK NO.	
AREAS CHECKED	



DATE	
BY	
SURVEYED	
PLOTTED	
TEMPLATE	
AREAS CHECKED	
ORIGINAL SURVEY NO.	
NOTE BOOK NO.	
AREAS CHECKED	



MODEL: \$MODELNAME\$
 FILE NAME: D:\ILLINOIS\BID\BID\TEC\Illinois\pwr\pwr\DOT\Documents\DOT\Office\District 5\Projects\0570007\CADData\CAD\Sheet0570007-sec-R1.dgn

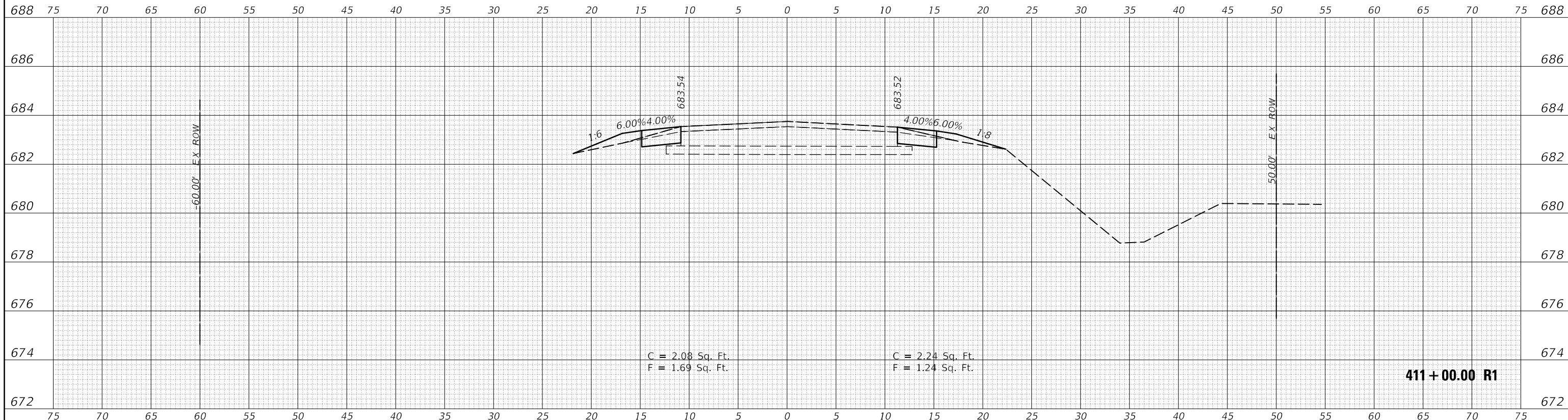
USER NAME = CurtinCB	DESIGNED -	REVISED -
	DRAWN -	REVISED -
PLOT SCALE = 10.0000' / in.	CHECKED -	REVISED -
PLOT DATE = 6/15/2018	DATE -	REVISED -

**STATE OF ILLINOIS
 DEPARTMENT OF TRANSPORTATION**

CROSS SECTIONS HENNING RD		
SCALE:	SHEET 209 OF 237 SHEETS	STA. 403+00.00 R1 TO STA. 404+00.00 R1

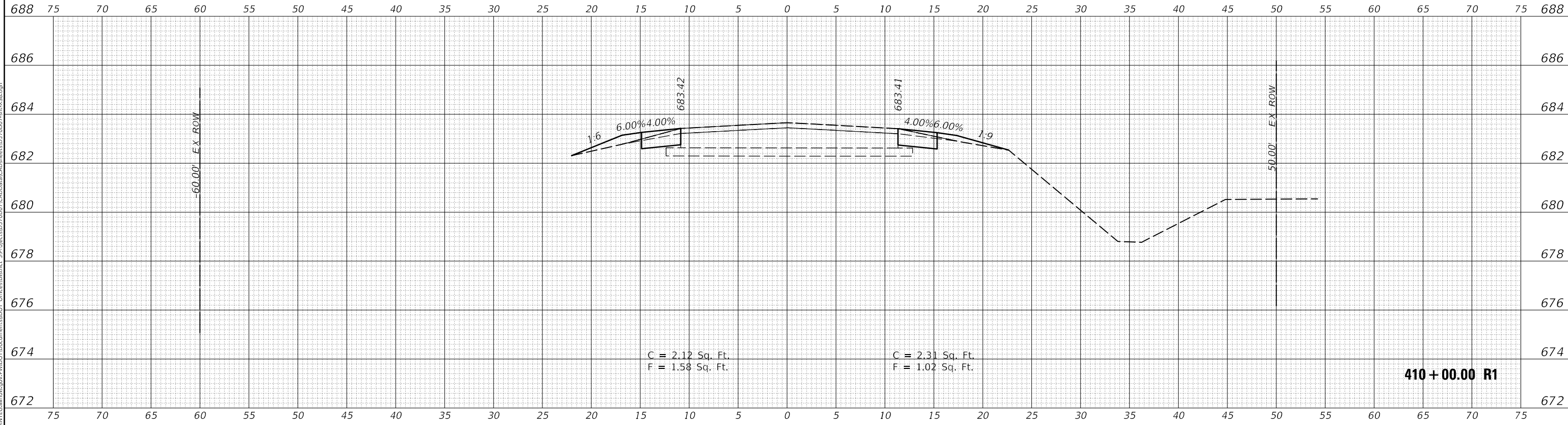
F.A.S. RTE.	SECTION	COUNTY	TOTAL SHEETS	SHEET NO.
498	(76,71,68,67,65,64)SR	VERMILION	279	251
CONTRACT NO. 70D07				
ILLINOIS FED. AID PROJECT				

FINAL SURVEY NO.	SURVEYED	DATE
NOTE BOOK NO.	PLOTTED	
	TEMPLATE	
	AREAS CHECKED	



411 + 00.00 R1

ORIGINAL SURVEY NO.	SURVEYED	DATE
NOTE BOOK NO.	PLOTTED	
	TEMPLATE	
	AREAS CHECKED	



410 + 00.00 R1

MODEL: \$MODELNAME\$
FILE NAME: \$X:\\$HUBID\BID\TEC\Illinois\pwr\70D07\CADData\CAD\sheet\070D07-sec-258.dgn

USER NAME = CurtinCB	DESIGNED -	REVISED -
	DRAWN -	REVISED -
PLOT SCALE = 10.0000' / in.	CHECKED -	REVISED -
PLOT DATE = 6/15/2018	DATE -	REVISED -

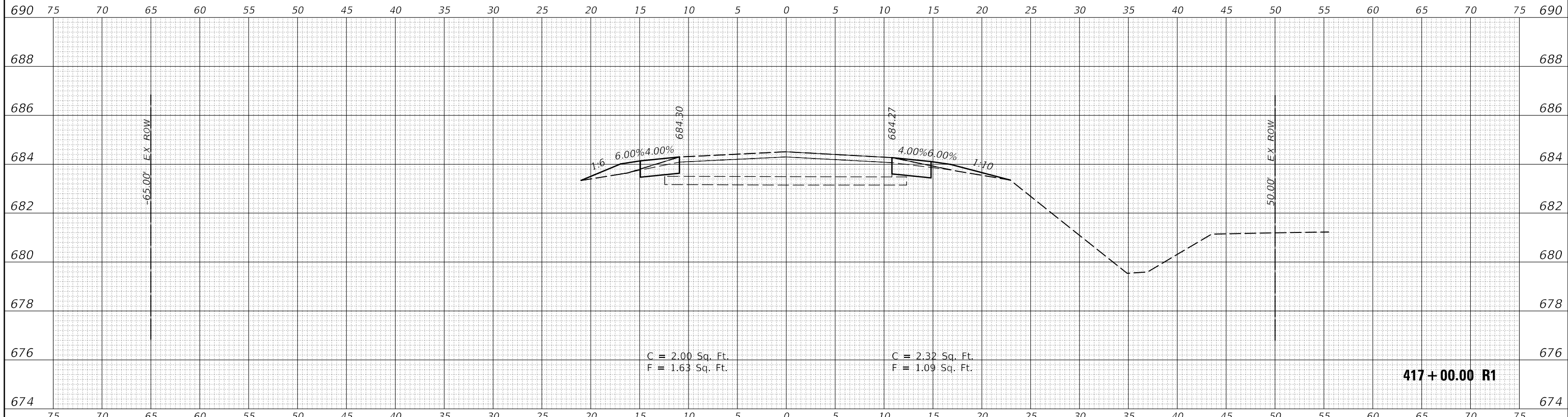
STATE OF ILLINOIS
DEPARTMENT OF TRANSPORTATION

CROSS SECTIONS
HENNING RD

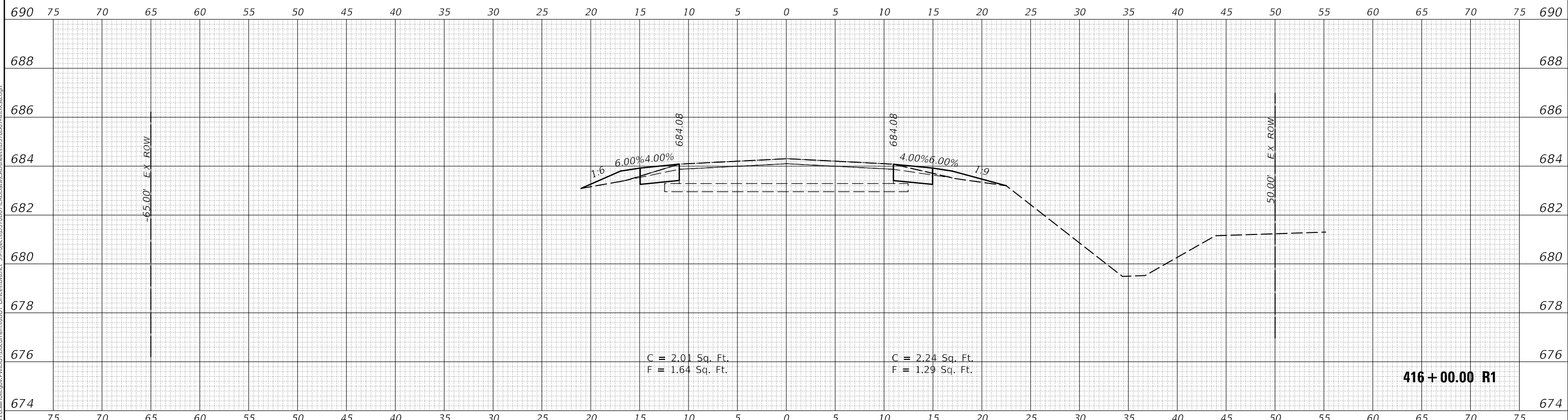
SCALE: SHEET 213 OF 237 SHEETS STA. 410+00.00 R1 TO STA. 411+00.00 R1

F.A.S. RTE.	SECTION	COUNTY	TOTAL SHEETS	SHEET NO.
498	(76,71,68,67,65,64)SR	VERMILION	279	255
CONTRACT NO. 70D07				
ILLINOIS FED. AID PROJECT				

DATE	
BY	
FINAL SURVEY NO.	
SURVEYED PLOTTED AREAS CHECKED	
TEMPLATE	
NOTE BOOK	
AREAS CHECKED	



DATE	
BY	
ORIGINAL SURVEY NO.	
SURVEYED PLOTTED AREAS CHECKED	
TEMPLATE	
NOTE BOOK	
AREAS CHECKED	



MODEL: S:\MODEL\NAMES
FILE NAME: D:\ILLINOIS\BID\116\116\p\70D07\Documents\DOT\116\116\p\70D07\CAD\Drawings\70D07-116-SS8.dgn

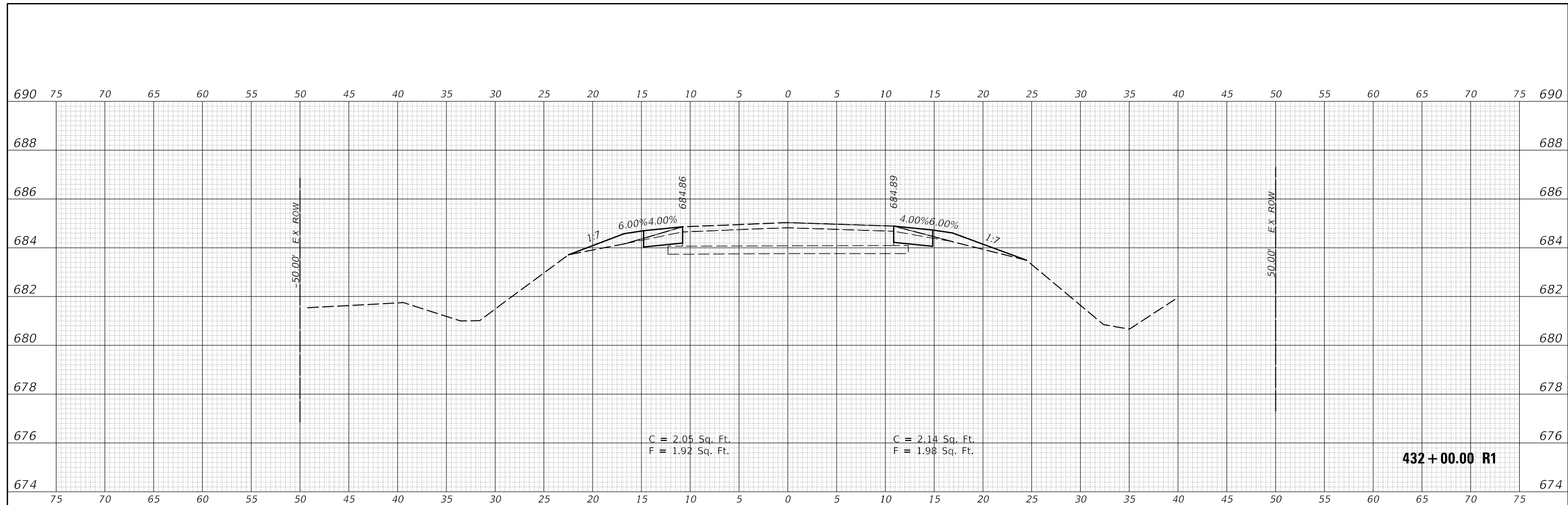
USER NAME = CurtinCB	DESIGNED -	REVISED -
	DRAWN -	REVISED -
PLOT SCALE = 10.0000' / in.	CHECKED -	REVISED -
PLOT DATE = 6/15/2018	DATE -	REVISED -

**STATE OF ILLINOIS
DEPARTMENT OF TRANSPORTATION**

CROSS SECTIONS HENNING RD	
SCALE:	SHEET 216 OF 237 SHEETS
STA. 416+00.00 R1 TO STA. 417+00.00 R1	

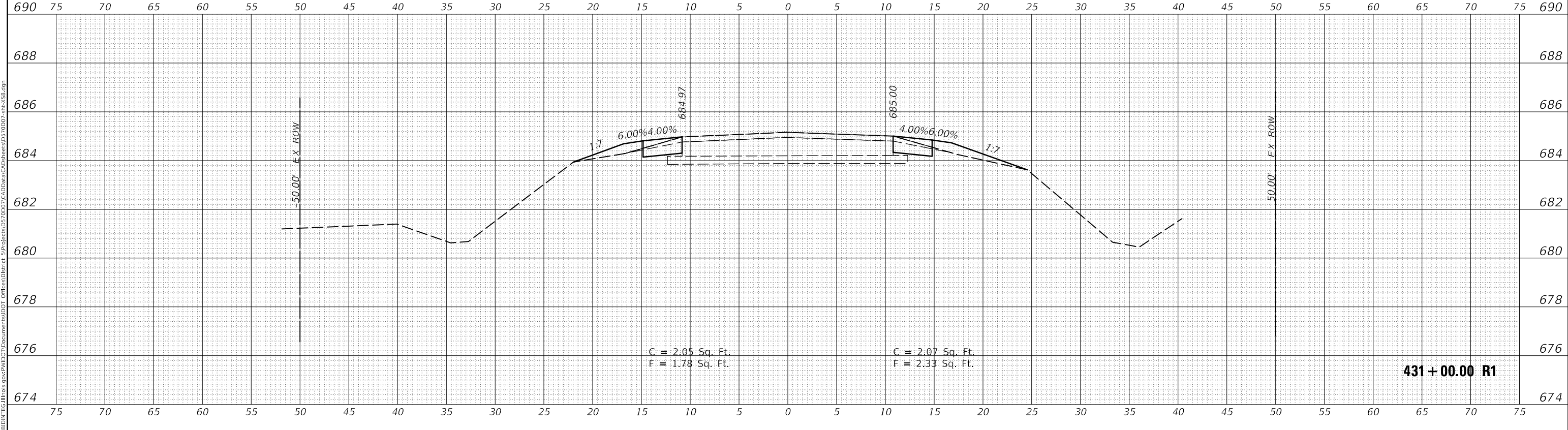
F.A.S. RTE.	SECTION	COUNTY	TOTAL SHEETS	SHEET NO.
498	(76,71,68,67,65,64)SR	VERMILION	279	258
CONTRACT NO. 70D07				
ILLINOIS FED. AID PROJECT				

DATE	
BY	
FINAL SURVEY NO.	
SURVEYED	
PLOTTED	
TEMPLATE	
AREAS CHECKED	



432 + 00.00 R1

DATE	
BY	
ORIGINAL SURVEY NO.	
SURVEYED	
PLOTTED	
TEMPLATE	
AREAS CHECKED	



431 + 00.00 R1

MODEL: \$MODELNAME\$
FILE NAME: \$PLOTDIR\$BENT.DWG

USER NAME = CurtinCB	DESIGNED -	REVISED -
	DRAWN -	REVISED -
PLOT SCALE = 10.0000' / in.	CHECKED -	REVISED -
PLOT DATE = 6/15/2018	DATE -	REVISED -

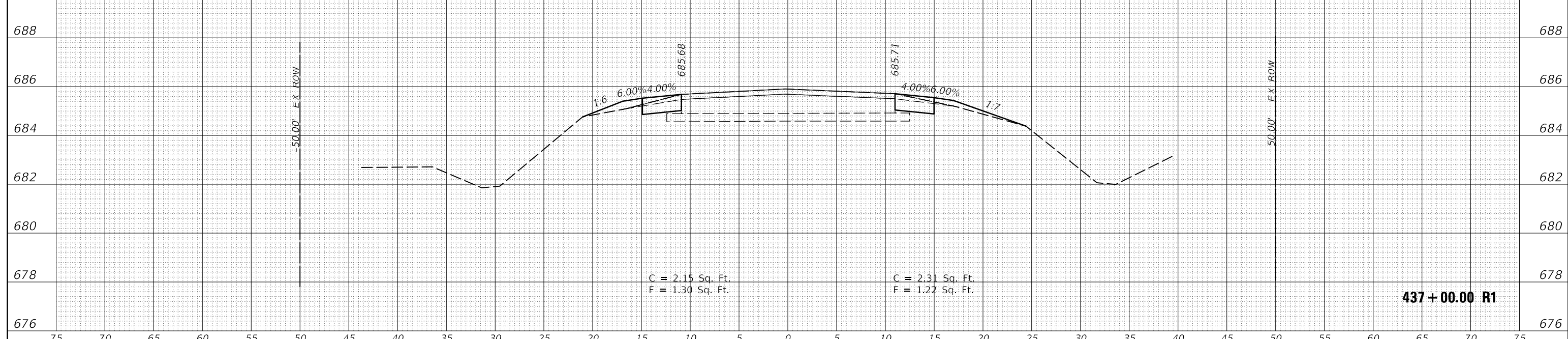
STATE OF ILLINOIS
DEPARTMENT OF TRANSPORTATION

CROSS SECTIONS
HENNING RD

SCALE: SHEET 225 OF 237 SHEETS STA. 431+00.00 R1 TO STA. 432+00.00 R1

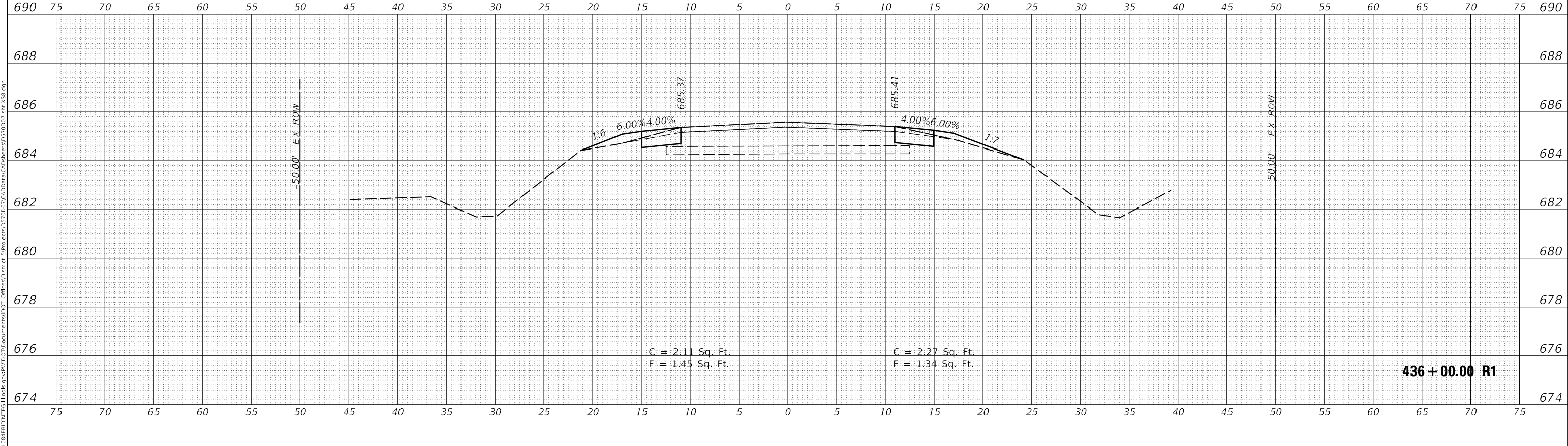
F.A.S. RTE.	SECTION	COUNTY	TOTAL SHEETS	SHEET NO.
498	(76,71,68,67,65,64)SR	VERMILION	279	267
				CONTRACT NO. 70D07
				ILLINOIS FED. AID PROJECT

DATE	
BY	
FINAL SURVEY NO.	
SURVEYED	
PLOTTED	
TEMPLATE	
AREAS CHECKED	



437 + 00.00 R1

DATE	
BY	
ORIGINAL SURVEY NO.	
SURVEYED	
PLOTTED	
TEMPLATE	
AREAS CHECKED	



436 + 00.00 R1

MODEL: \$MODELNAME\$
FILE NAME: D:\ILLINOIS\BID\116\116\p\p\70D07\Documents\DOT Office\116\116\p\p\70D07\p\p\SS&g.dgn

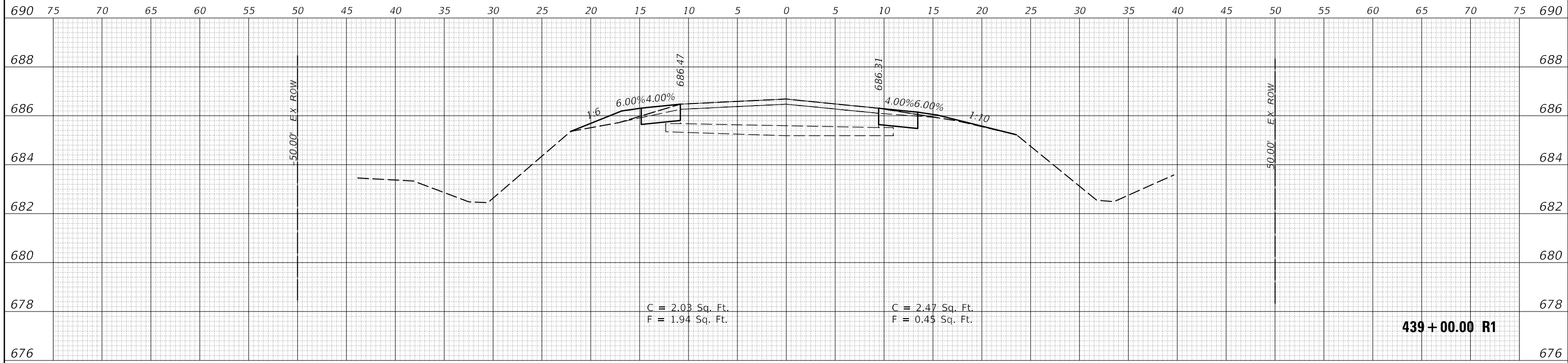
USER NAME = CurtinCB	DESIGNED -	REVISED -
	DRAWN -	REVISED -
PLOT SCALE = 10.0000 ' / in.	CHECKED -	REVISED -
PLOT DATE = 6/15/2018	DATE -	REVISED -

**STATE OF ILLINOIS
DEPARTMENT OF TRANSPORTATION**

CROSS SECTIONS HENNING RD		
SCALE:	SHEET 228	OF 237 SHEETS
STA. 436+00.00 R1 TO STA. 437+00.00 R1		

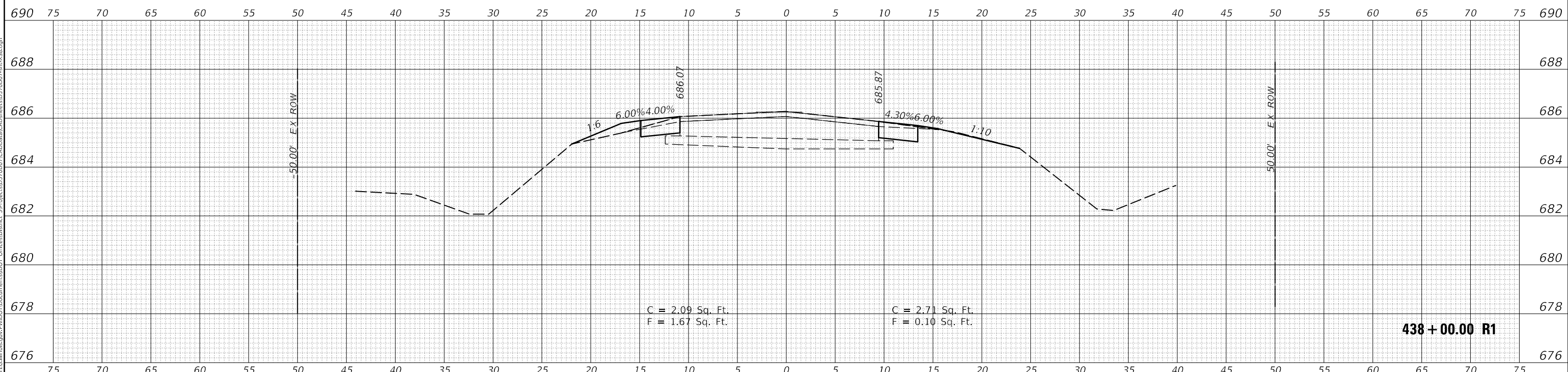
F.A.S. RTE.	SECTION	COUNTY	TOTAL SHEETS	SHEET NO.
498	(76,71,68,67,65,64)SR	VERMILION	279	270
CONTRACT NO. 70D07				
ILLINOIS FED. AID PROJECT				

DATE	
BY	
FINAL SURVEY	SURVEYED
NOTE BOOK	PLOTTED
NO.	TEMPLATE
	AREAS CHECKED



439 + 00.00 R1

DATE	
BY	
ORIGINAL SURVEY	SURVEYED
NOTE BOOK	PLOTTED
NO.	TEMPLATE
	AREAS CHECKED



438 + 00.00 R1

MODEL: \$MODELNAME\$
FILE NAME: \$X:\\$USERID\$\\$PROJECT\$\\$SECTION\$\\$DATE\$.dgn

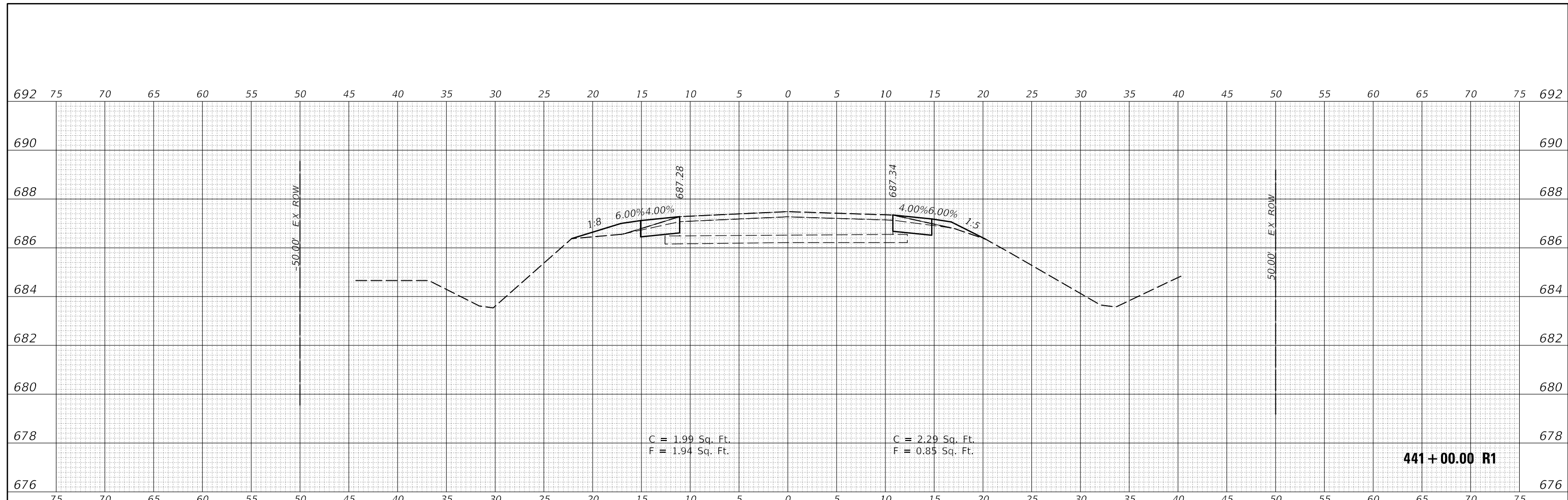
USER NAME = CurtinCB	DESIGNED -	REVISED -
	DRAWN -	REVISED -
PLOT SCALE = 10.0000' / in.	CHECKED -	REVISED -
PLOT DATE = 6/15/2018	DATE -	REVISED -

**STATE OF ILLINOIS
DEPARTMENT OF TRANSPORTATION**

CROSS SECTIONS HENNING RD	
SCALE:	SHEET 229 OF 237 SHEETS
STA. 438+00.00 R1 TO STA. 439+00.00 R1	

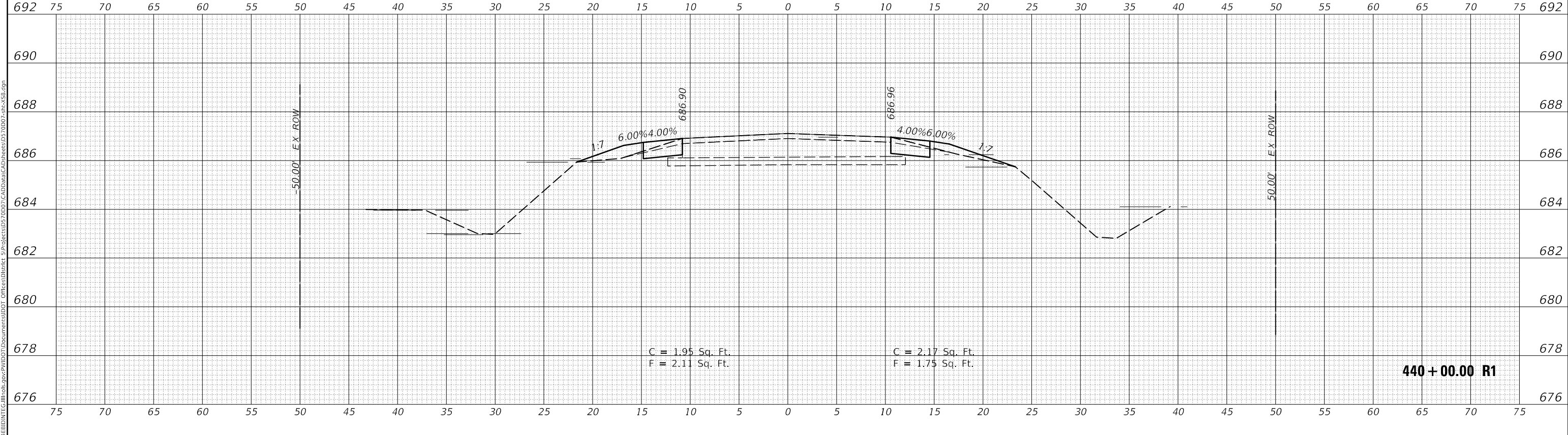
F.A.S. RTE.	SECTION	COUNTY	TOTAL SHEETS	SHEET NO.
498	(76,71,68,67,65,64)SR	VERMILION	279	271
CONTRACT NO. 70D07				
ILLINOIS FED. AID PROJECT				

FINAL SURVEY NO.	SURVEYED	DATE
NOTE BOOK	PLOTTED	
	TEMPLATE	
	AREAS CHECKED	



441 + 00.00 R1

ORIGINAL SURVEY NO.	SURVEYED	DATE
NOTE BOOK	PLOTTED	
	TEMPLATE	
	AREAS CHECKED	



440 + 00.00 R1

USER NAME = CurtinCB	DESIGNED -	REVISED -
	DRAWN -	REVISED -
PLOT SCALE = 10.0000' / in.	CHECKED -	REVISED -
PLOT DATE = 6/15/2018	DATE -	REVISED -

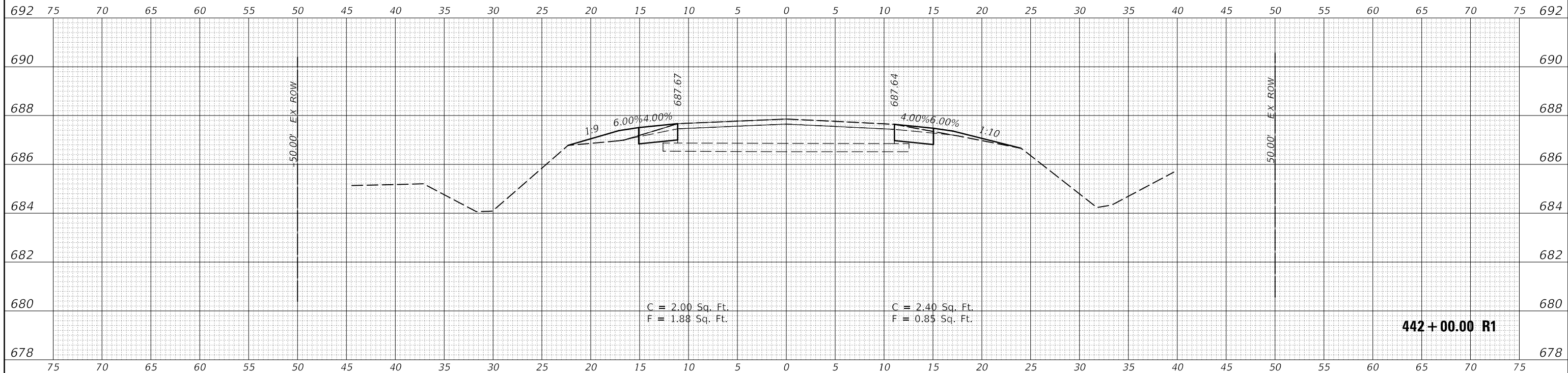
STATE OF ILLINOIS
DEPARTMENT OF TRANSPORTATION

CROSS SECTIONS HENNING RD		
SCALE:	SHEET 230 OF 237 SHEETS	STA. 440+00.00 R1 TO STA. 441+00.00 R1

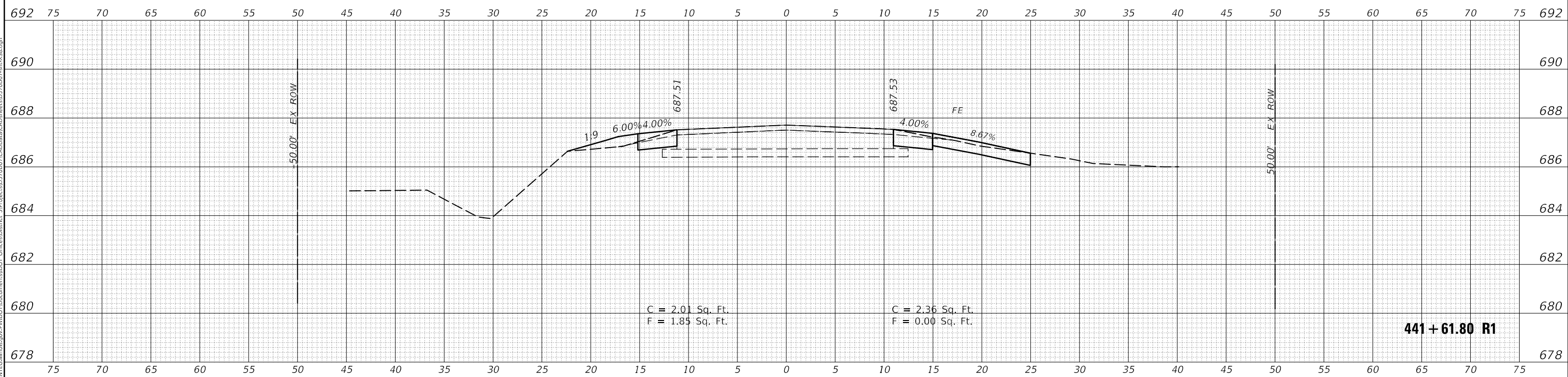
F.A.S. RTE.	SECTION	COUNTY	TOTAL SHEETS	SHEET NO.
498	(76,71,68,67,65,64)SR	VERMILION	279	272
CONTRACT NO. 70D07				
ILLINOIS FED. AID PROJECT				

MODEL: \$MODELNAME\$
FILE NAME: D:\ILLINOIS\BID\ITC\Illinois\pwr\70D07\CAD\Drawings\70D07\CAD\Drawings\70D07\sec-238.dgn

DATE	
BY	
SURVEYED	
PLOTTED	
TEMPLATE	
NOTE BOOK	
AREAS CHECKED	
NO.	



DATE	
BY	
SURVEYED	
PLOTTED	
TEMPLATE	
NOTE BOOK	
AREAS CHECKED	
NO.	



MODEL: S:\MODEL\NAMES
FILE NAME: D:\ILLINOIS\BID\1105\SPR\PROJECTS\DOT\Documents\DOT\Office\DOT\DOT\CADData\CAD\Sheet\070007-SPR-SS&S.dgn

USER NAME = CurtinCB	DESIGNED -	REVISED -
	DRAWN -	REVISED -
PLOT SCALE = 10.0000' / in.	CHECKED -	REVISED -
PLOT DATE = 6/15/2018	DATE -	REVISED -

**STATE OF ILLINOIS
DEPARTMENT OF TRANSPORTATION**

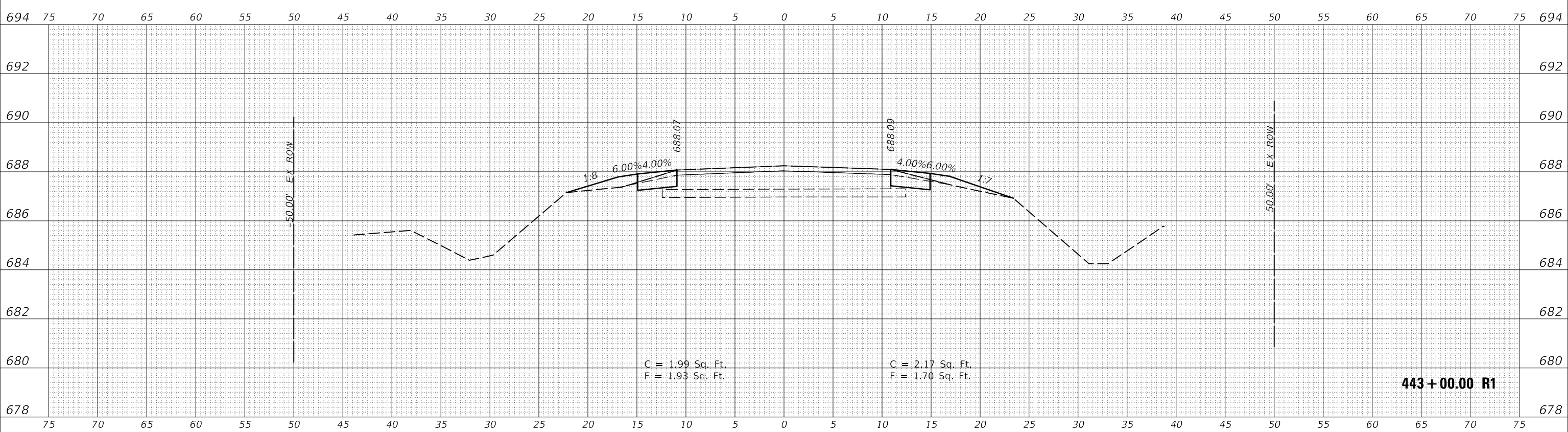
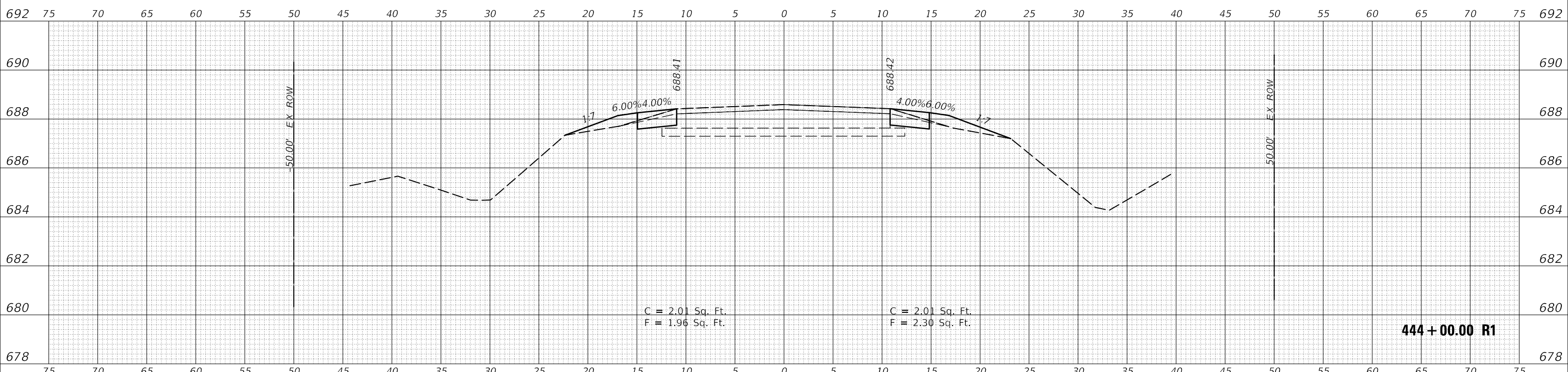
CROSS SECTIONS HENNING RD	
SCALE:	SHEET 231 OF 237 SHEETS
STA. 441+61.80 R1 TO STA. 442+00.00 R1	

F.A.S. RTE.	SECTION	COUNTY	TOTAL SHEETS	SHEET NO.
498	(76,71,68,67,65,64)SR	VERMILION	279	273
CONTRACT NO. 70D07				
ILLINOIS FED. AID PROJECT				

DATE	
BY	
FINAL SURVEY NO.	
SURVEYED	
PLOTTED	
TEMPLATE	
AREAS CHECKED	

DATE	
BY	
ORIGINAL SURVEY NO.	
SURVEYED	
PLOTTED	
TEMPLATE	
AREAS CHECKED	

MODEL: S:\MODEL\NAMES
 FILE NAME: D:\ILLINOIS\BID\ITC\Illinois\pwr\70D07\Documents\DOT Office\District 3\Projects\570D07\CAD\Drawings\443+00.00\443+00.00 R1.dwg



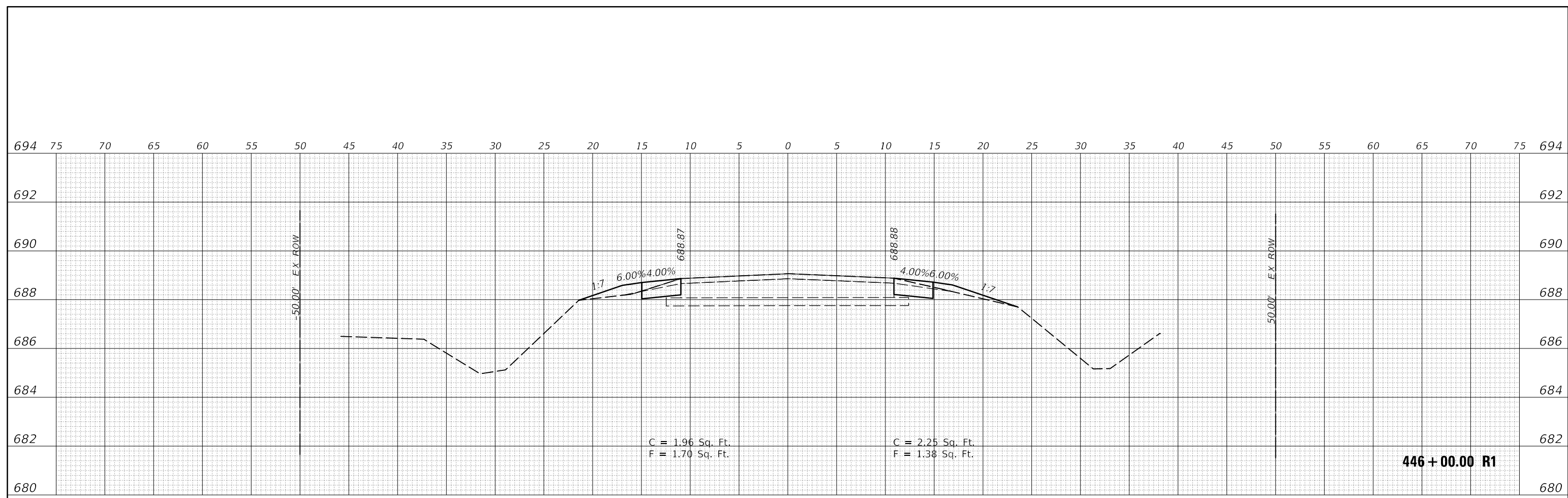
USER NAME = CurtinCB	DESIGNED -	REVISED -
	DRAWN -	REVISED -
PLOT SCALE = 10.0000' / in.	CHECKED -	REVISED -
PLOT DATE = 6/15/2018	DATE -	REVISED -

**STATE OF ILLINOIS
DEPARTMENT OF TRANSPORTATION**

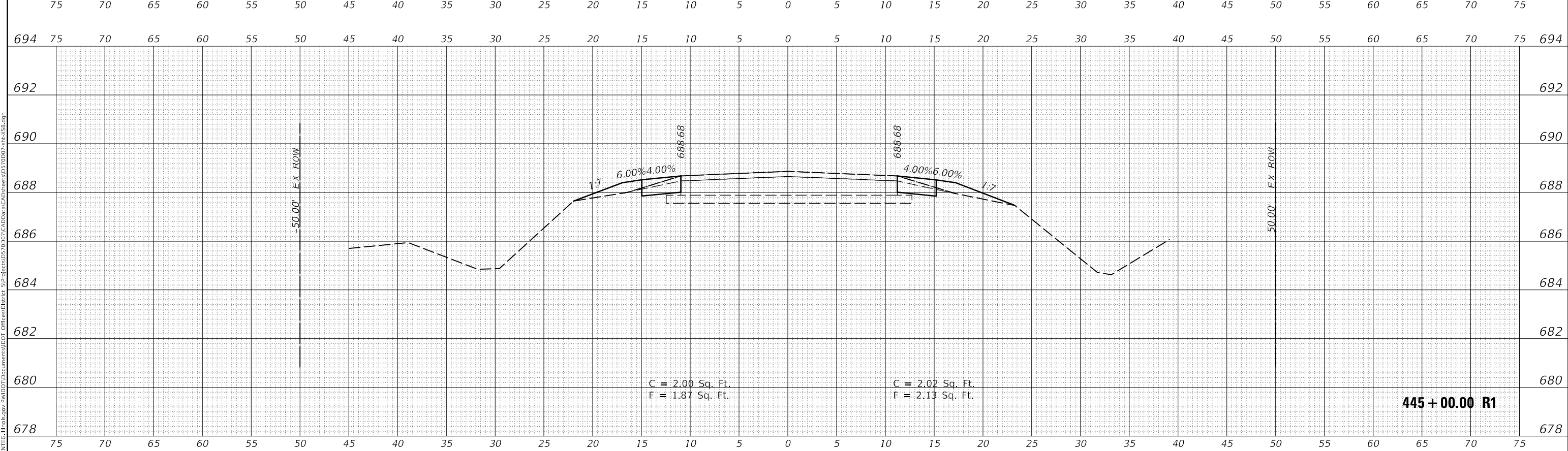
CROSS SECTIONS HENNING RD	
SCALE:	SHEET 232 OF 237 SHEETS
STA. 443+00.00 R1 TO STA. 444+00.00 R1	

F.A.S. RTE.	SECTION	COUNTY	TOTAL SHEETS	SHEET NO.
498	(76,71,68,67,65,64)SR	VERMILION	279	274
CONTRACT NO. 70D07				
ILLINOIS FED. AID PROJECT				

DATE	
BY	
FINAL SURVEY NO.	
SURVEYED	
PLOTTED	
TEMPLATE	
AREAS CHECKED	



DATE	
BY	
ORIGINAL SURVEY NO.	
SURVEYED	
PLOTTED	
TEMPLATE	
AREAS CHECKED	



MODEL: S:\MODEL\NAMES
FILE NAME: D:\ILLINOIS\BID\ITC\Illinois\pwr\p\DOT\Documents\DOT Offices\District 5\Projects\0570007\CADData\CAD\Sheet\0570007-1-1-SS&S.dgn

USER NAME = CurtinCB	DESIGNED -	REVISED -
	DRAWN -	REVISED -
PLOT SCALE = 10.0000 ' / in.	CHECKED -	REVISED -
PLOT DATE = 6/15/2018	DATE -	REVISED -

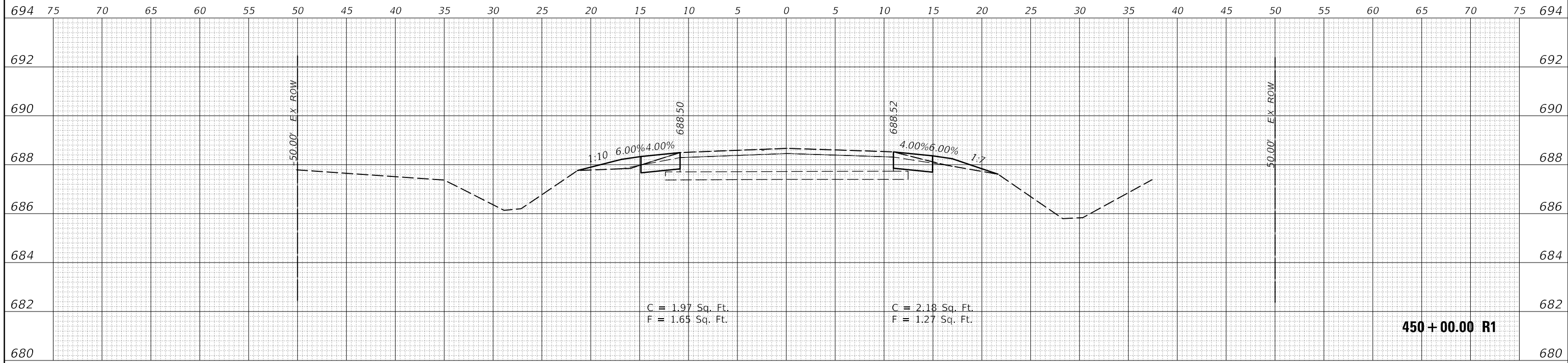
**STATE OF ILLINOIS
DEPARTMENT OF TRANSPORTATION**

**CROSS SECTIONS
HENNING RD**

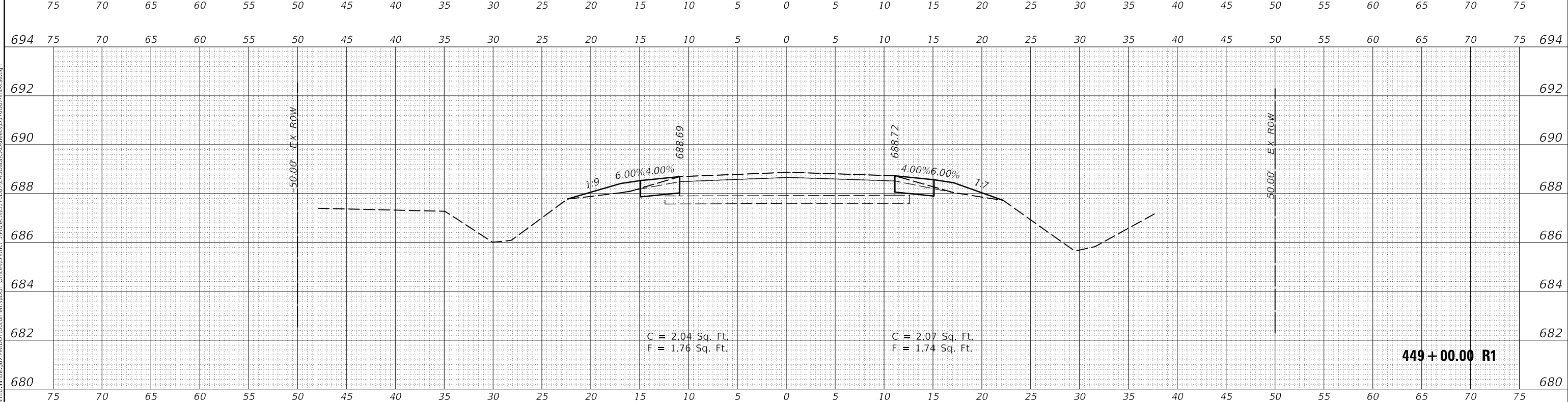
SCALE: SHEET 233 OF 237 SHEETS STA. 445+00.00 R1 TO STA. 446+00.00 R1

F.A.S. RTE.	SECTION	COUNTY	TOTAL SHEETS	SHEET NO.
498	(76,71,68,67,65,64)SR	VERMILION	279	275
				CONTRACT NO. 70D07
				ILLINOIS FED. AID PROJECT

DATE	
BY	
SURVEYED	
PLOTTED	
TEMPLATE	
AREAS CHECKED	
FINAL SURVEY	
NOTE BOOK	
NO.	



DATE	
BY	
SURVEYED	
PLOTTED	
TEMPLATE	
AREAS CHECKED	
ORIGINAL SURVEY	
NOTE BOOK	
NO.	



MODEL: \$MODELNAME\$
 FILE NAME: D:\ILLINOIS\BID\BID\TEC\Illinois\pwr\p\DOT\Documents\DOT\Office\District 5\Projects\0570007\CAD\Drawn\CAD\Drawn\0570007-sec-235.dgn

USER NAME = CurtinCB	DESIGNED -	REVISED -
	DRAWN -	REVISED -
PLOT SCALE = 10.0000' / in.	CHECKED -	REVISED -
PLOT DATE = 6/15/2018	DATE -	REVISED -

**STATE OF ILLINOIS
 DEPARTMENT OF TRANSPORTATION**

**CROSS SECTIONS
 HENNING RD**

SCALE: SHEET 235 OF 237 SHEETS STA. 449+00.00 R1 TO STA. 450+00.00 R1

F.A.S. RTE.	SECTION	COUNTY	TOTAL SHEETS	SHEET NO.
498	(76,71,68,67,65,64)SR	VERMILION	279	277
			CONTRACT NO. 70D07	
		ILLINOIS	FED. AID PROJECT	

