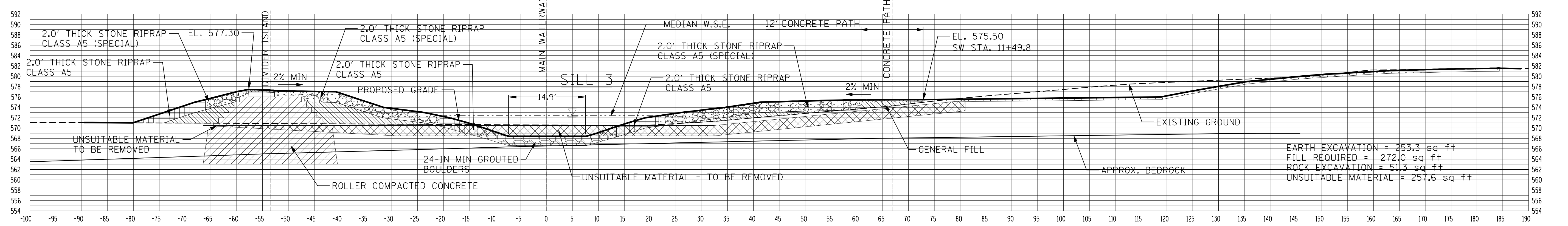
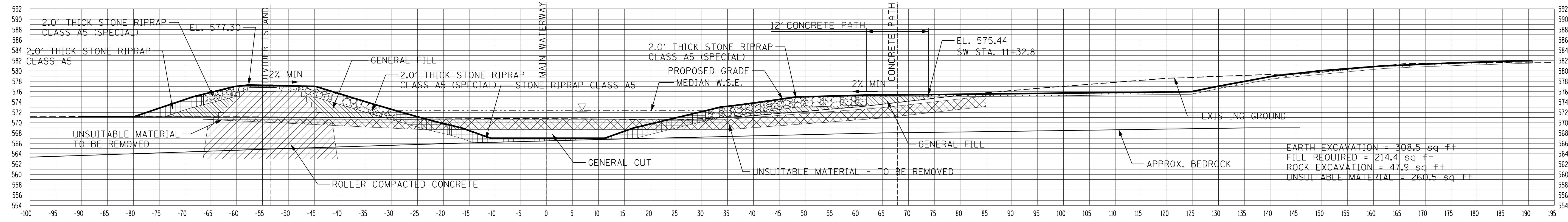




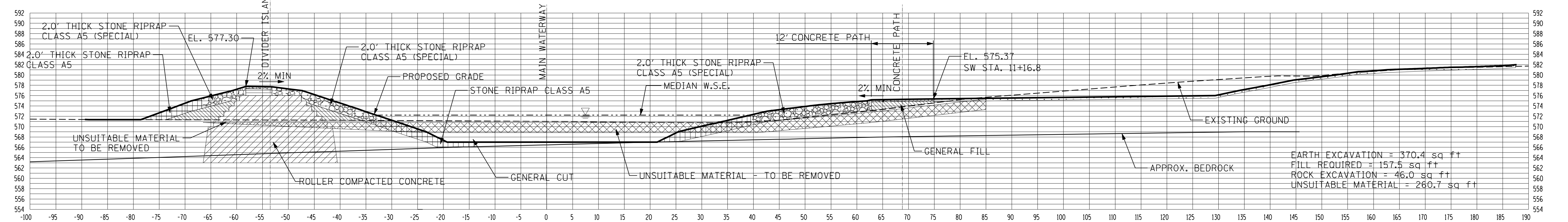
11+17 SILL AND CONSTRICTION CONTROL SECTION, WIDER DIVIDER ISLAND



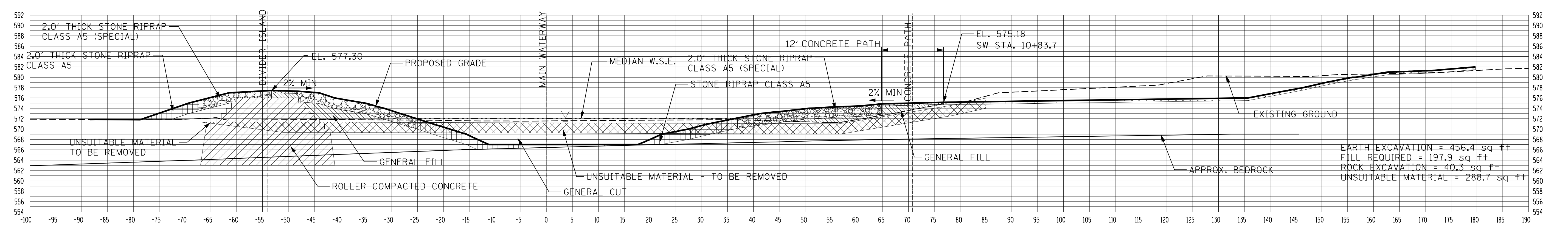
11+00 UPSTREAM END OF BOTTOM POOL 5, BEGIN SILL AND CONSTRICTION



10+84 DIVIDER ISLAND AT 577, WIDER SECTION OF POOL 5



10+51 UPSTREAM DIVIDER ISLAND AT 578 AND BEGIN RAMP DOWN, BEGIN BOTTOM POOL 5



10/09/2007 4:42:10 PM S:\DOCUMENT\02348801\CIVIL\DGN\XSC00RC3.DGN  
 10/09/2007 4:42:10 PM S:\DOCUMENT\02348801\CIVIL\DGN\XSC00RC3.DGN

Designed By JPR Checked By TKL  
 Drawn By JPR Checked By TKL