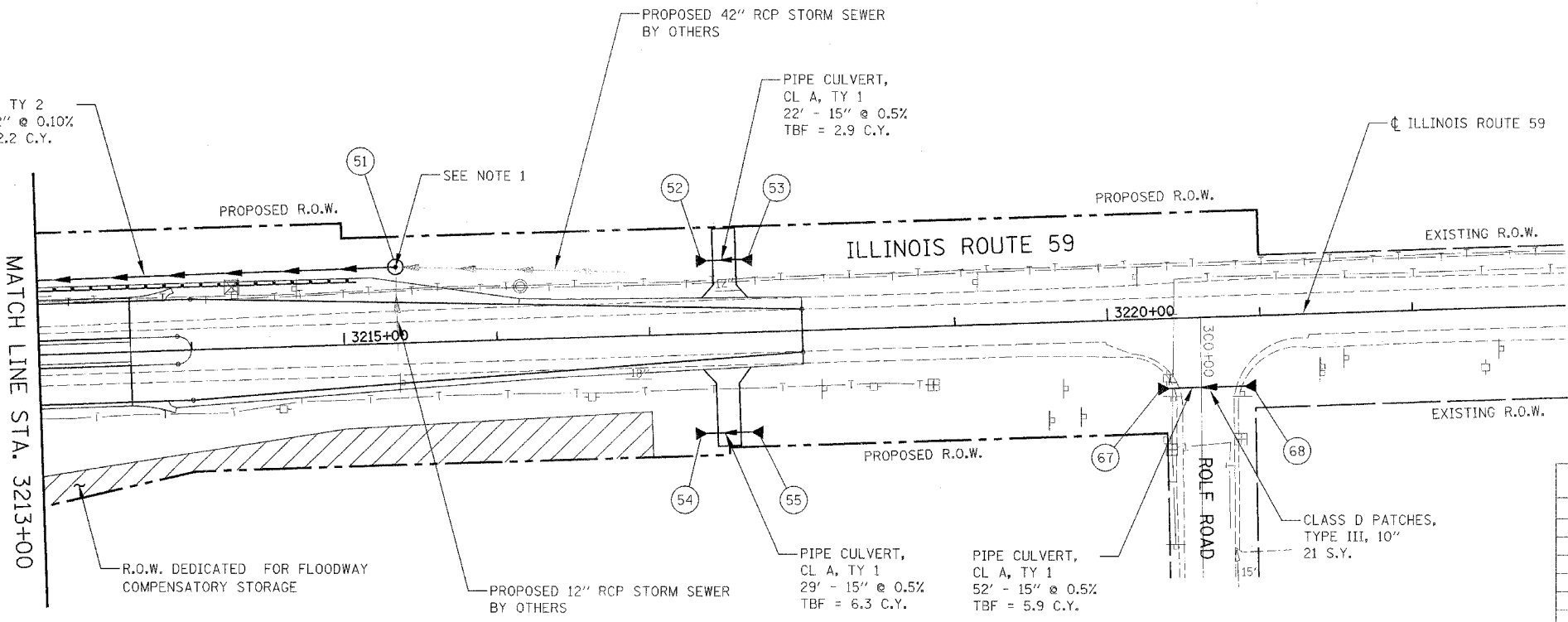


CONTRACT NO. 60C19

FAP RTE.	SECTION	COUNTY	TOTAL SHEETS	SHEET NO.
338	114 BY-R-1	WILL	139	37
STA. 3213+00		TO STA. 3223+00		
FED. ROAD DIST. NO.	ILLINOIS	FAP 338 (IL RTE. 59)		

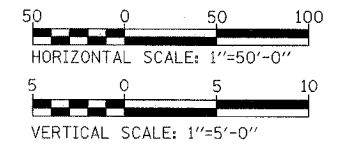
SS, CL A, TY 2
320' - 42" @ 0.10%
TBF = 212.2 C.Y.



NO.	STATION	OFFSET	TYPE	FRAME	RIM	N. INV.	S. INV.	E. INV.	W. INV.
51	3215+35	50' LT	MH-A6	T1-CL	593.36	588.37	588.17	589.87	
52	3217+33	48' LT	FES-15	N/A	N/A		590.97		
53	3217+67	48' LT	FES-15	N/A	N/A	591.14			
54	3217+30	65' RT	FES-15	N/A	N/A		589.85		
55	3217+71	65' RT	FES-15	N/A	N/A	590.06			
56-66	NOT USED								
67	3220+32	46' RT	FES-15	N/A	N/A		591.36		
68	3220+96	46' RT	FES-15	N/A	N/A	591.68			

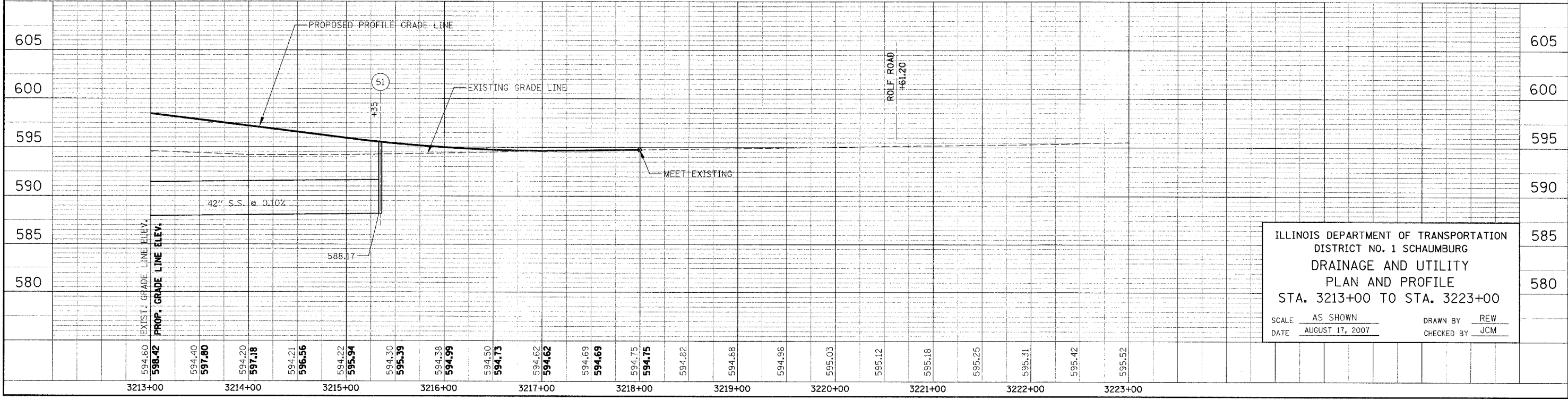
NOTE:
1. MANHOLE TO BE MANUFACTURED WITH OPENINGS TO ACCOMMODATE PROPOSED STORM SEWERS TO BE INSTALLED BY OTHERS. COST OF THIS WORK TO BE INCLUDED IN THE COST OF "MANHOLES, TYPE A, 6'-DIAMETER, TYPE 1 FRAME, CLOSED LID". THE CONTRACTOR SHALL SEAL PROPOSED STORM SEWER OPENINGS WITH METHOD TO BE APPROVED BY THE ENGINEER.

* INVERT FOR PROPOSED STORM SEWER TO BE INSTALLED BY OTHERS



PLAN	SURVEYED	DATE
	BY	
	CHECKED	
	DATE	
	NO.	

PROFILE	SURVEYED	DATE
	BY	
	CHECKED	
	DATE	
	NO.	



ILLINOIS DEPARTMENT OF TRANSPORTATION
DISTRICT NO. 1 SCHAUMBURG
DRAINAGE AND UTILITY
PLAN AND PROFILE
STA. 3213+00 TO STA. 3223+00
SCALE AS SHOWN
DATE AUGUST 17, 2007
DRAWN BY REW
CHECKED BY JCM