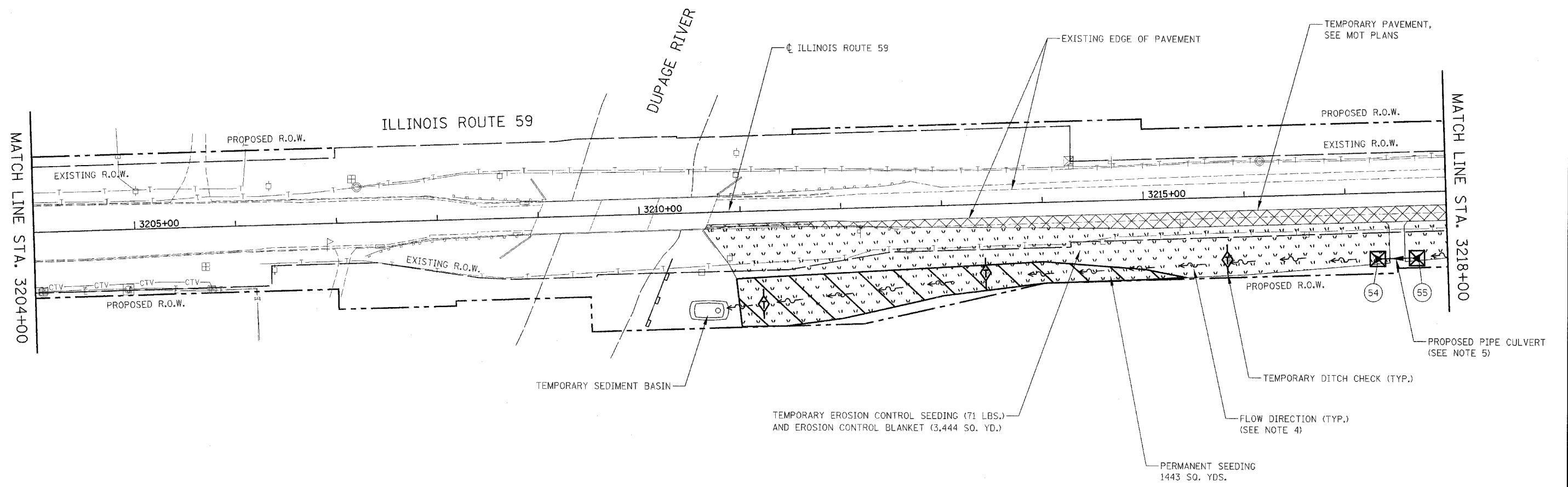
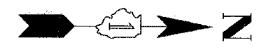


FAP NO.	SECTION	COUNTY	TOTAL SHEETS	SHEET NO.
338	114 BY-R-1	WILL	139	46
STA. 3204+00		TO STA. 3218+00		
FED. ROAD DIST. NO.	ILLINOIS	FAP 338 (IL. RTE. 59)		




EROSION CONTROL LEGEND

	TEMPORARY EROSION CONTROL SEEDING AND EROSION CONTROL BLANKET		INLET AND PIPE PROTECTION OR INLET FILTER
	PERMANENT SEEDING (SEE NOTE 3)		TEMPORARY DITCH CHECK
	TEMPORARY PAVEMENT		FLOW DIRECTION (SEE NOTE 4)
	RIPRAP		PERMANENT DRAINAGE STRUCTURE NUMBER (SEE NOTE 5)
	SEDIMENT CONTROL SILT FENCE (SEE NOTE 2)		PROPOSED STORM SEWER (SEE NOTE 5)
			TEMPORARY PIPE CULVERT

NOTES

1. THE CONSTRUCTION LIMITS WILL BE STAKED BY THE ENGINEER PRIOR TO COMMENCING CONSTRUCTION. THE CONSTRUCTION LIMITS MAY BE ADJUSTED BY THE ENGINEER TO PRESERVE TREES AND NO ADDITIONAL COMPENSATION WILL BE PAID TO THE CONTRACTOR FOR CHANGED CONSTRUCTION LIMITS.
2. SEDIMENT CONTROL SILT FENCE SHALL BE ERECTED ADJACENT TO R.O.W., EASEMENT, AND CONSTRUCTION LIMITS AND AS DIRECTED BY THE ENGINEER.
3. SEE LANDSCAPING PLANS FOR SEEDING INFORMATION.
4. SEE PRE-STAGE 1 CROSS SECTIONS FOR GRADING INFORMATION.
5. SEE PROPOSED DRAINAGE PLANS FOR STORM SEWER INFORMATION.



ILLINOIS DEPARTMENT OF TRANSPORTATION
 DISTRICT NO. 1 SCHAUMBURG
 EROSION CONTROL PLAN
 PRE-STAGE 1
 ILLINOIS ROUTE 59

SCALE AS SHOWN
 DATE AUGUST 17, 2007

DRAWN BY RTA
 CHECKED BY JCM