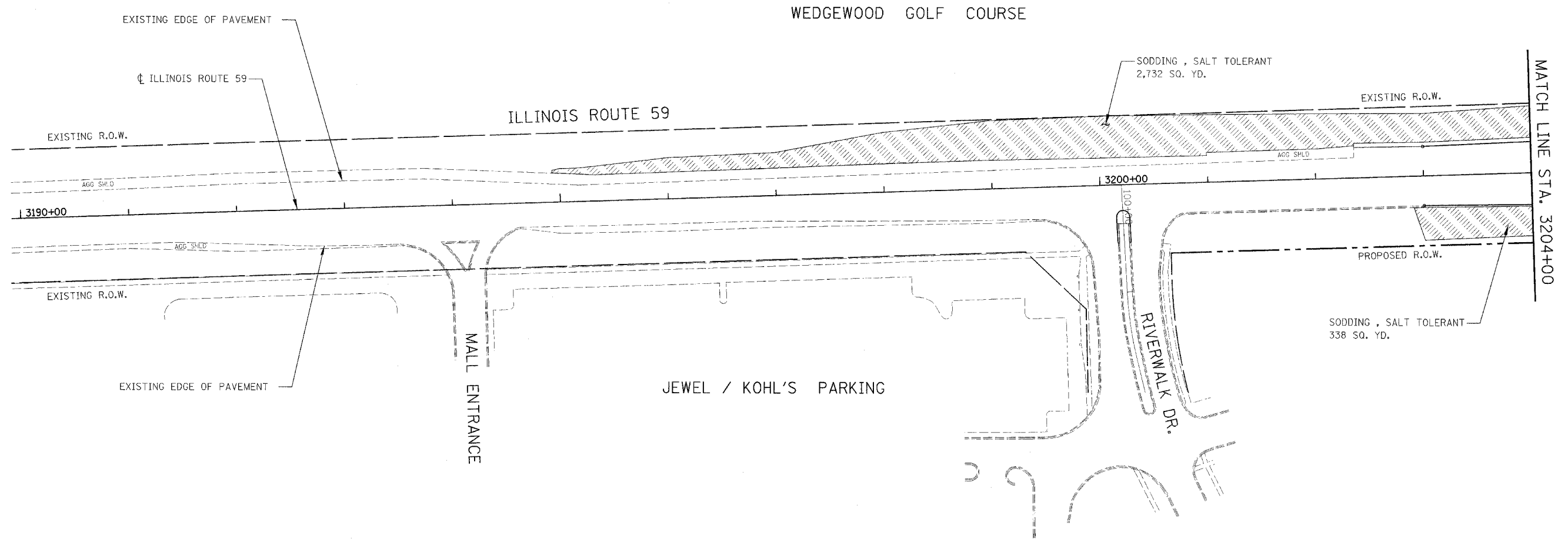


CONTRACT NO. 60C19

FAP R/L	SECTION	COUNTY	TOTAL SHEETS	SHEET NO.
338	114 BY-R-1	WILL	139	54
STA. 3190+00		TO STA. 3204+00		
FED. ROAD DIST. NO.		ILLINOIS	FAP 338 (IL RTE. 59)	








**GENERAL LANDSCAPING NOTES:**

TREE TRUNK PROTECTION, TREE ROOT PRUNING, AND TREE PRUNING WILL BE REQUIRED FOR THIS PROJECT. A REPRESENTATIVE FROM IDOT'S ROADSIDE DEVELOPMENT UNIT WILL DETERMINE LOCATIONS ON SITE AT THE START OF CONSTRUCTION. PAY ITEMS HAVE BEEN INCLUDED IN THE SUMMARY OF QUANTITIES.

THE CONTRACTOR WILL BE REQUIRED TO SUBMIT CERTIFICATION STATEMENT (NPDES ATTACHMENT 6). FULL COMPLIANCE WITH ALL TERMS OF THE NPDES PERMIT MUST BE STRICTLY ADHERED TO.

EROSION CONTROL BLANKET SHALL BE PLACED ON ALL SEEDED AREAS OF THE PROJECT.

**LEGEND**

-  SODDING, SALT TOLERANT AND TOPSOIL EXCAVATION AND PLACEMENT, 4"
-  SODDING, SALT TOLERANT AND TOPSOIL EXCAVATION AND PLACEMENT, 12"
-  SEEDING, CLASS 2A AND TOPSOIL EXCAVATION AND PLACEMENT, 4" EROSION CONTROL BLANKET
-  SEEDING, CLASS 4A AND COMPOST FURNISH AND PLACE, 4" EROSION CONTROL BLANKET
-  SEEDING, CLASS 4B AND COMPOST FURNISH AND PLACE, 4" EROSION CONTROL BLANKET



ILLINOIS DEPARTMENT OF TRANSPORTATION  
DISTRICT NO. 1 SCHAUMBURG

**LANDSCAPING PLAN  
ILLINOIS ROUTE 59**

SCALE AS SHOWN DRAWN BY RTA  
DATE AUGUST 17, 2007 CHECKED BY JCM