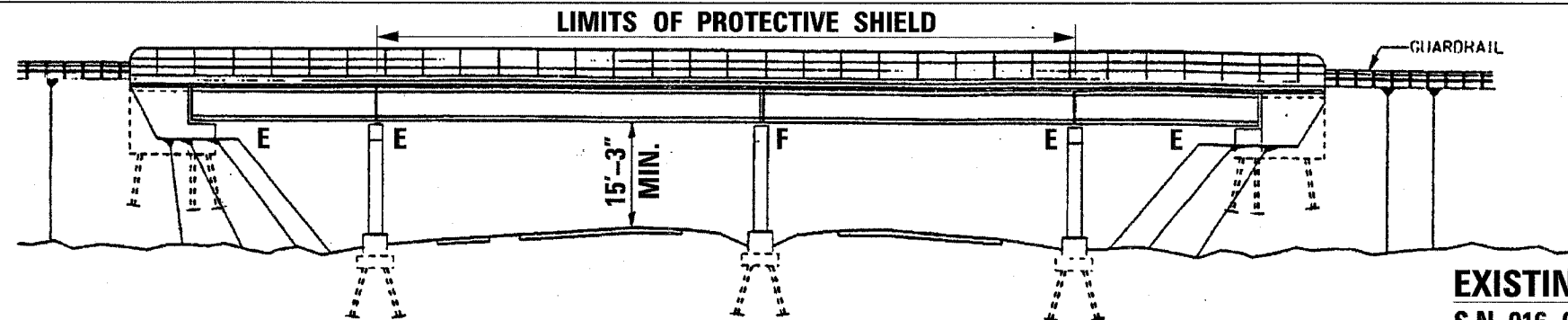


F.A.U. RTE.	SECTION	COUNTY	TOTAL SHEETS	SHEET NO.
2678	N-7-5-I-1	COOK	18	6
STA.		TO STA.		
FED. ROAD DIST. NO.		ILLINOIS	FED. AID PROJECT	

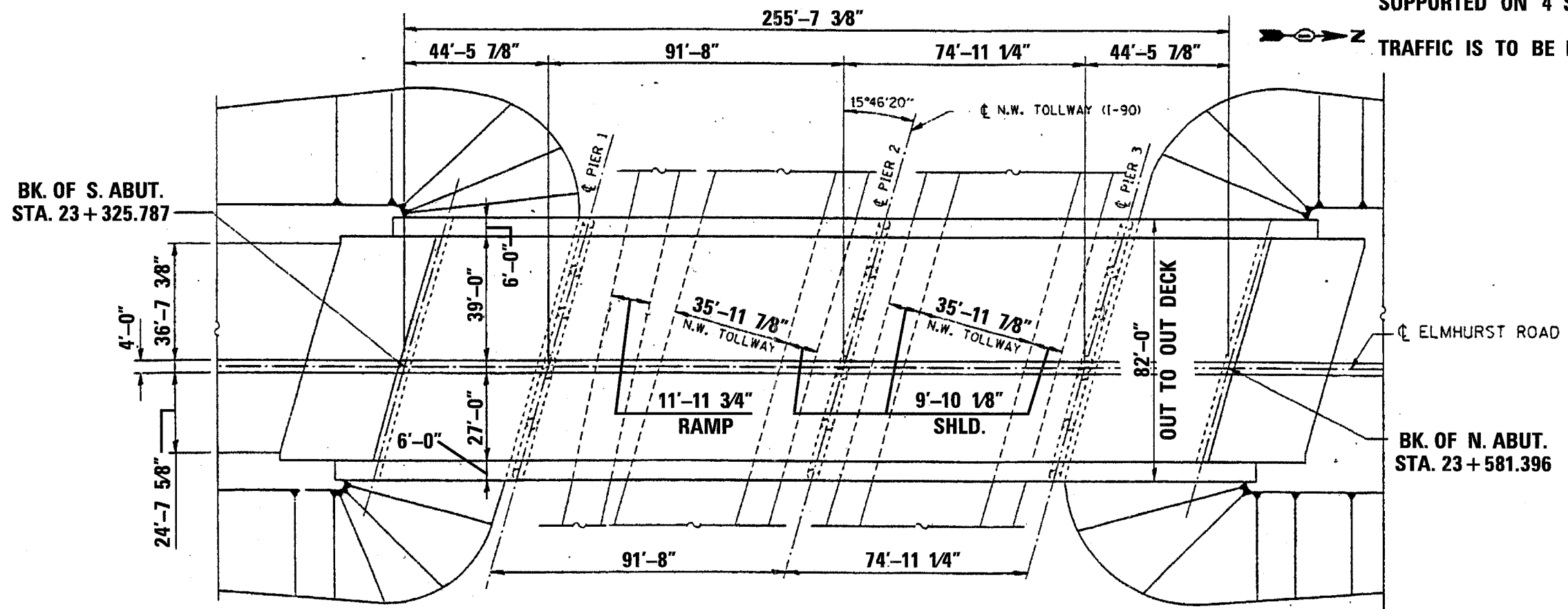
CONTRACT NO. 60C45



ELEVATION

**EXISTING STRUCTURE:**

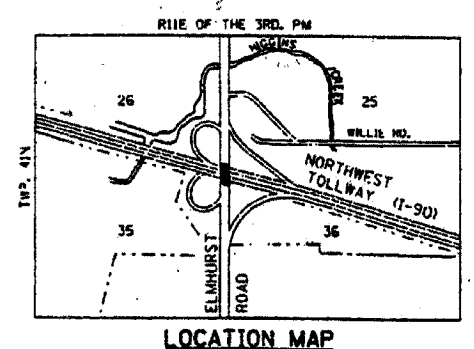
S.N. 016-0678 BUILT AS F.A.P. 344 IN 1956. THE SUPERSTRUCTURE IS REINFORCED CONCRETE DECK WITH SPAN OF 255'-7 3/8" LONG. THE WIDTH OF THE BRIDGE INCLUDES 39'-0" SOUTHBOUND AND 27'-0" NORTHBOUND, TWO SIDEWALKS AT 6'-0" AND A MEDIAN OF 4'-0" SUPPORTED ON 4 SPAN PRECAST PRESTRESSED I-BEAMS.



PLAN

**BILL OF MATERIAL**

ITEM	UNIT	QUANTITY
PROTECTIVE SHIELD	SQ. YD.	1,460



LOCATION MAP

REVISIONS	
NAME	DATE

ILLINOIS DEPARTMENT OF TRANSPORTATION

GENERAL PLAN & ELEVATION  
F.A.U. RTE. 2678/ELMHURST ROAD  
OVER  
NORTHWEST TOLLWAY (I-90)  
STRUCTURE NO. 016-0678

SCALE: NONE  
DATE: JULY 25, 2007  
DRAWN BY: F.M.  
CHECKED BY: B.N.S.

CHRISTIAN-ROGE & ASSOC., INC.  
CHICAGO ILLINOIS