

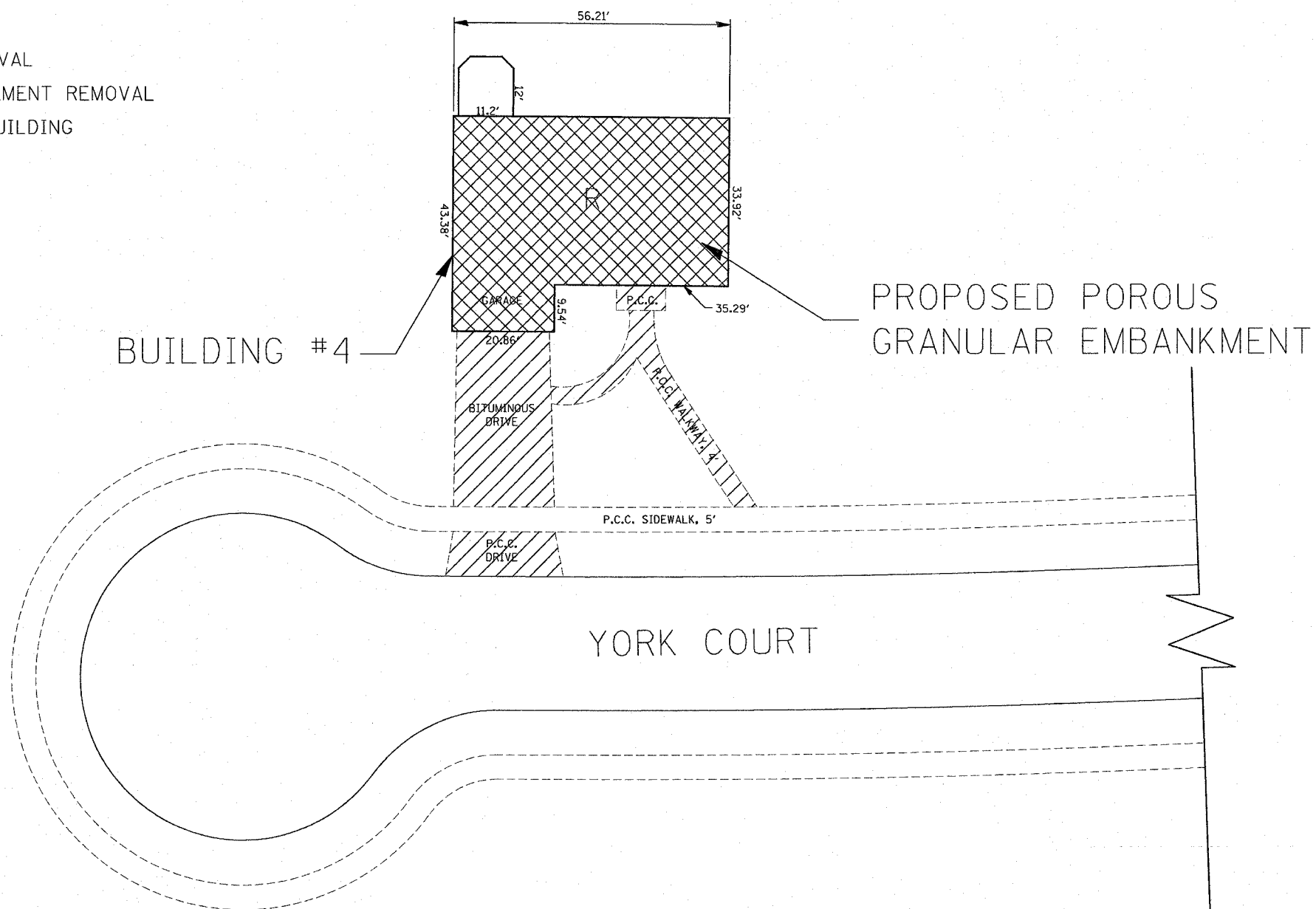


F.A.P. RTE.	SECTION	COUNTY	TOTAL SHEETS	SHEET NO.
* 2007-0140M	LAKE&DUPAGE		18	6
STA.		TO STA.		
FED. ROAD DIST. NO.	ILLINOIS	FED. AID PROJECT		
* F.A.P. 337 * F.A.P. 432 * F.A.P. 870	CONTRACT NO. 60C51			

REMOVAL ITEMS:

-  BUILDING REMOVAL
-  DRIVEWAY PAVEMENT REMOVAL
- R = RESIDENTIAL BUILDING



REVISIONS	
NAME	DATE

ILLINOIS DEPARTMENT OF TRANSPORTATION  
 DEMOLITION PLAN  
 LOCATION 2:  
 F.A.P. RTE. 432 (MIDLOTHIAN RD.)  
 AT 1608 YORK COURT IN MUNDELEIN

SCALE: VERT.  
 HORIZ.  
 DATE

DRAWN BY: P. STEED  
 CHECKED BY