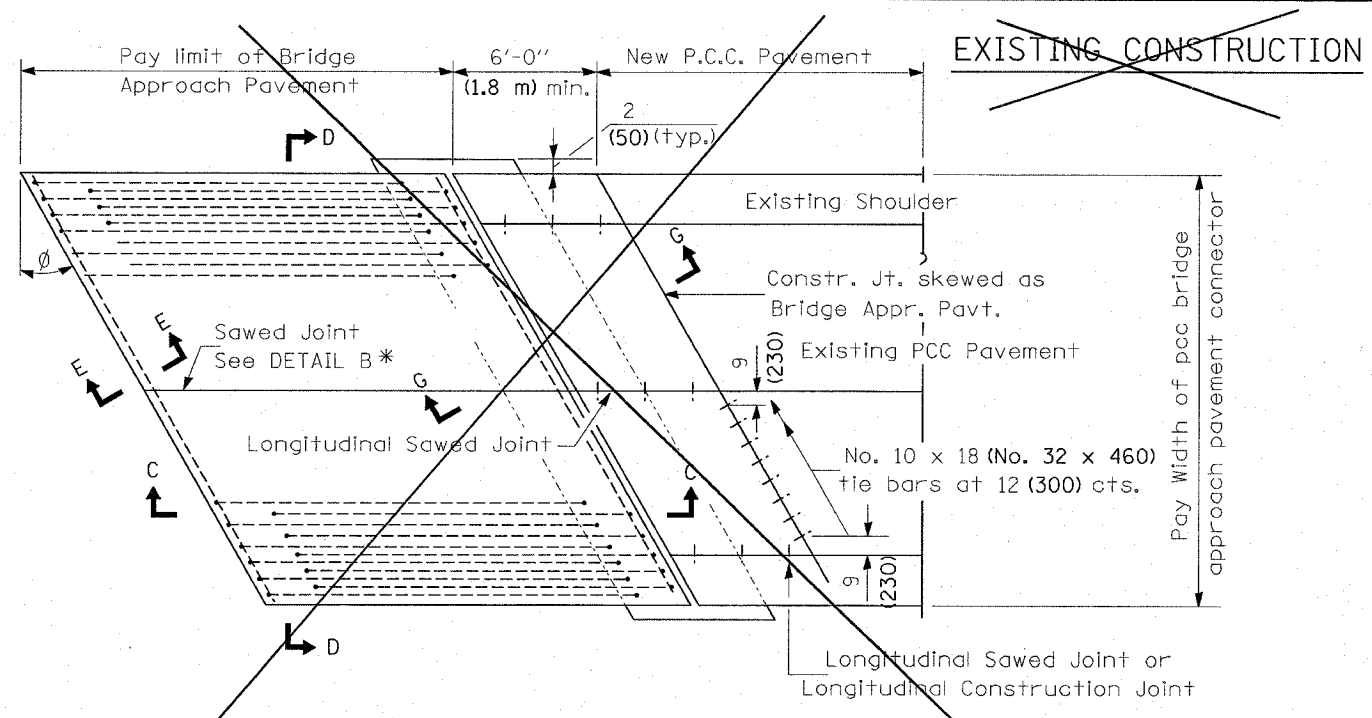
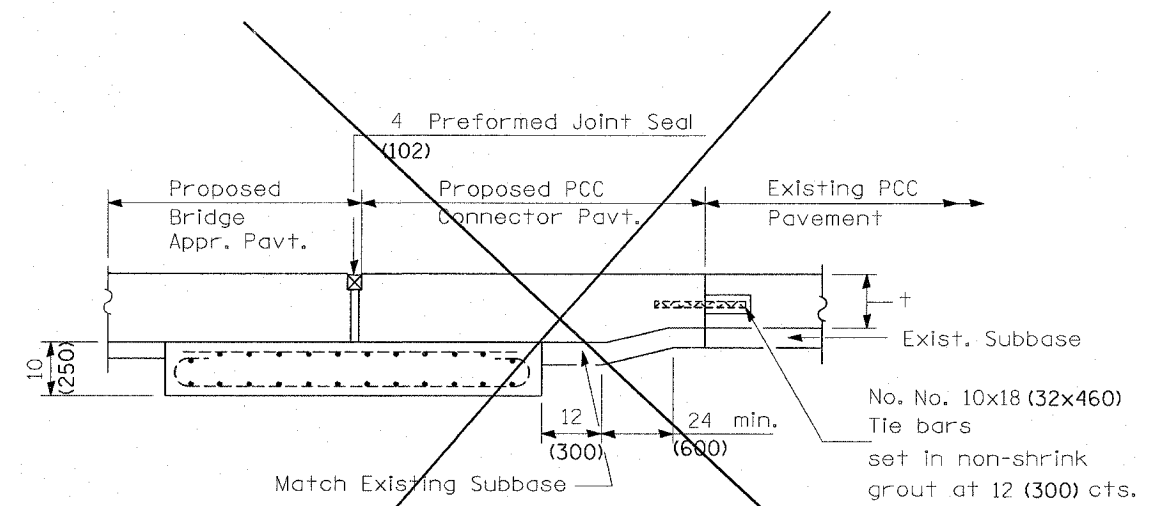


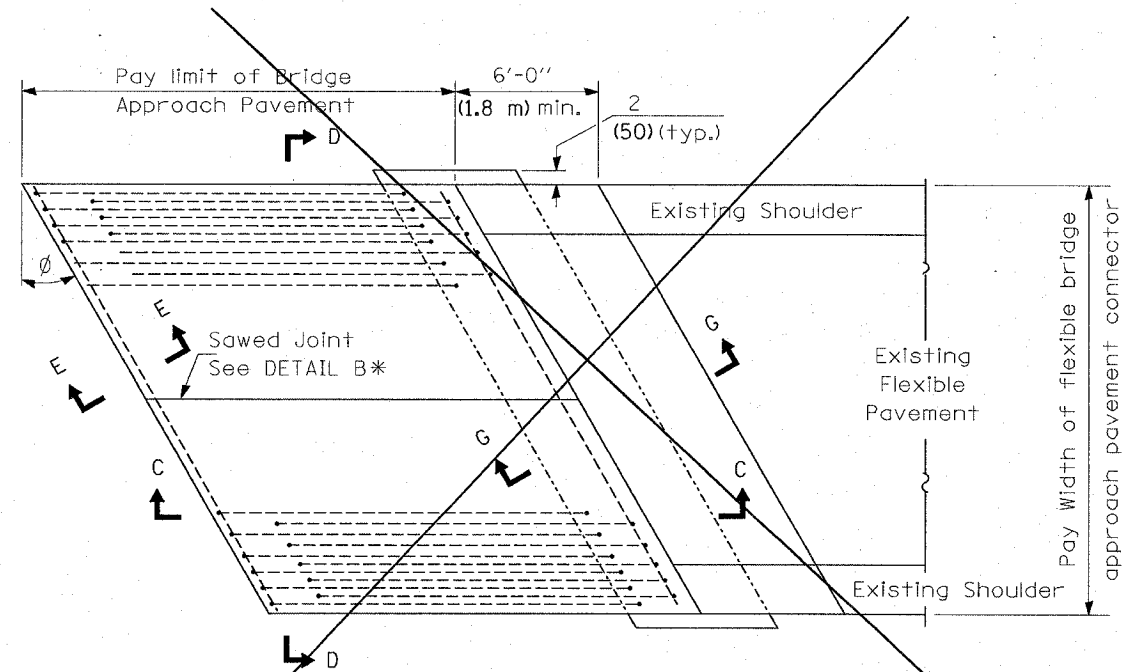
F.A.P. RT#	SECTION	COUNTY	TOTAL SHEETS	SHEET NO.
370	0103 1-2	COOK	27	21
STA.	TO STA.			
FED. ROAD DIST. NO. 1 ILLINOIS FED. AID PROJECT				



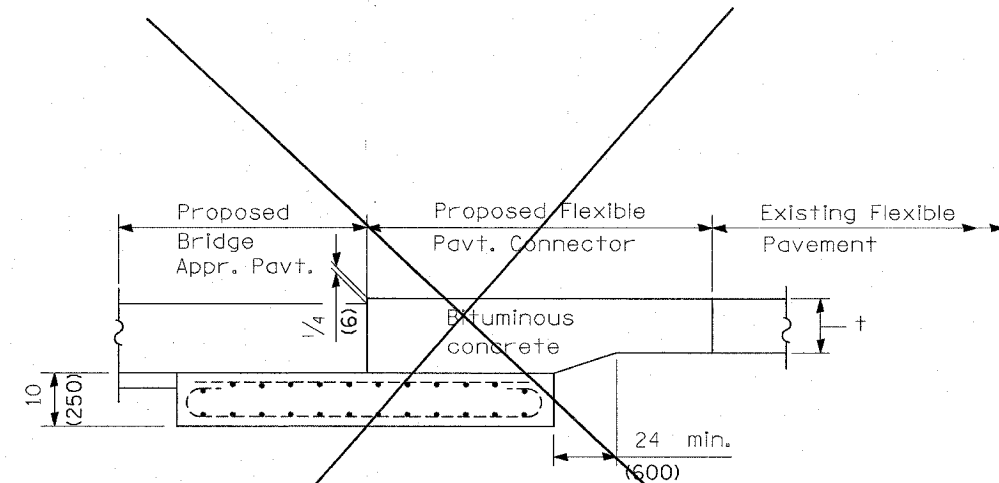
BRIDGE APPROACH PAVEMENT CONNECTOR (PCC)



SECTION G-G - RIGID PAVEMENT



BRIDGE APPROACH PAVEMENT CONNECTOR (FLEXIBLE)



SECTION G-G - FLEXIBLE PAVEMENT

All dimensions are in millimeters (inches) unless otherwise shown.

REVISIONS	
NAME	DATE

ILLINOIS DEPARTMENT OF TRANSPORTATION  
 GREGORY STREET/ WESTERN AVE.  
 BRIDGE APPROACH PAVEMENT  
 DETAILS

SCALE: VERT. \_\_\_\_\_  
 HORIZ. \_\_\_\_\_  
 DATE \_\_\_\_\_

DRAWN BY \_\_\_\_\_  
 CHECKED BY \_\_\_\_\_

PLOT DATE = 8/17/2007  
 FILE NAME = 60:\projects\10081002\sh\_dwg.dgn  
 USER NAME = drc\dcg