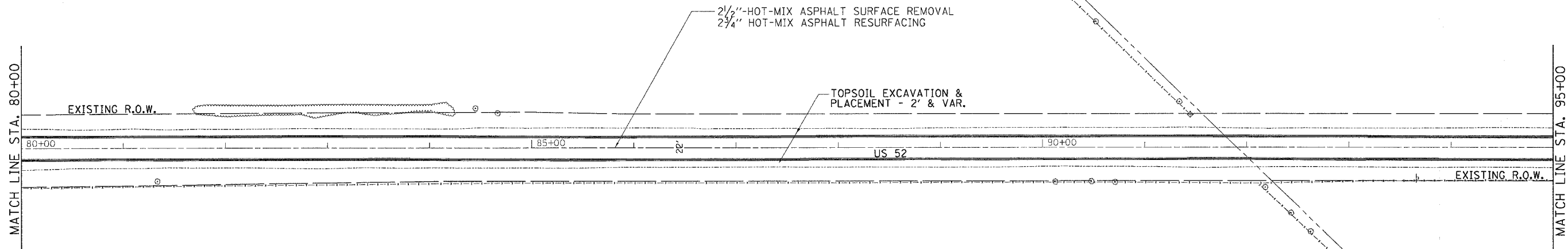



F.A.S. RTE.	SECTION	COUNTY	TOTAL SHEETS	SHEET NO.
*2079	**	CARROLL & OGLE	232	50
STA. 80+00		TO STA. 110+00		
FED. ROAD DIST. NO.		ILLINOIS	FED. AID PROJECT	
* (US 52)		** (16,17,18) RS-3 & (16BRM-1)		

WILLIAM MELZER

CARL P. VOCK & MT ESTATE



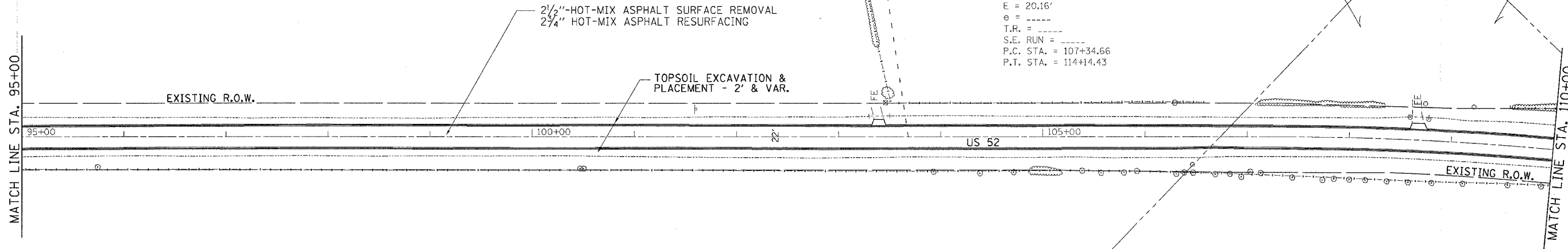
WILLIAM MELZER

JAMES L. MESSER


CARL P. VOCK & MT ESTATE

JAMES L. MESSER

US 52
EXISTING CURVE DATA
PI STA. = 110+76.13
 $\Delta = 13^\circ 30' 48''$ (RT)
D = $1^\circ 59' 16''$
R = 2,882.21'
T = 341.47'
L = 679.77'
E = 20.16'
 $\theta =$ -----
T.R. = -----
S.E. RUN = -----
P.C. STA. = 107+34.66
P.T. STA. = 114+14.43



JAMES L. MESSER



PLOT DATE = Thu Mar 08 06:32:45 2007
FILE NAME = c:\projects\1202685\062685.dwg
USER NAME = jmesser