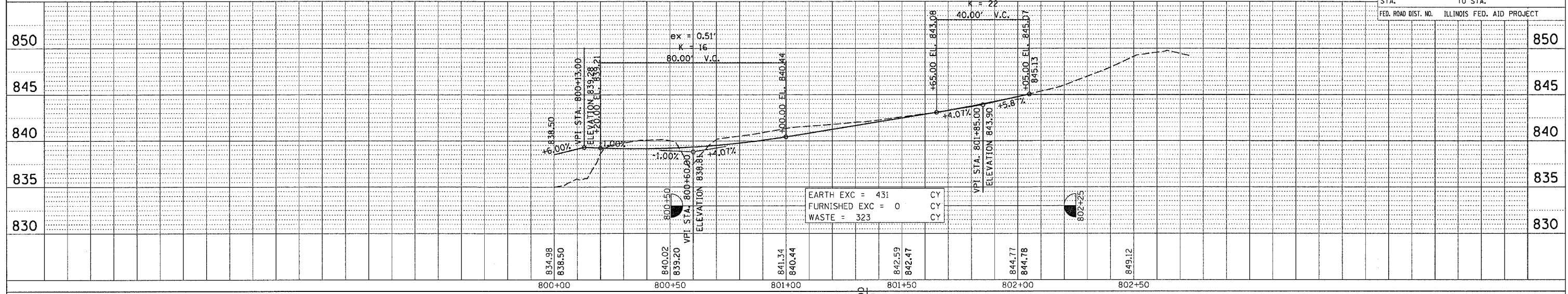


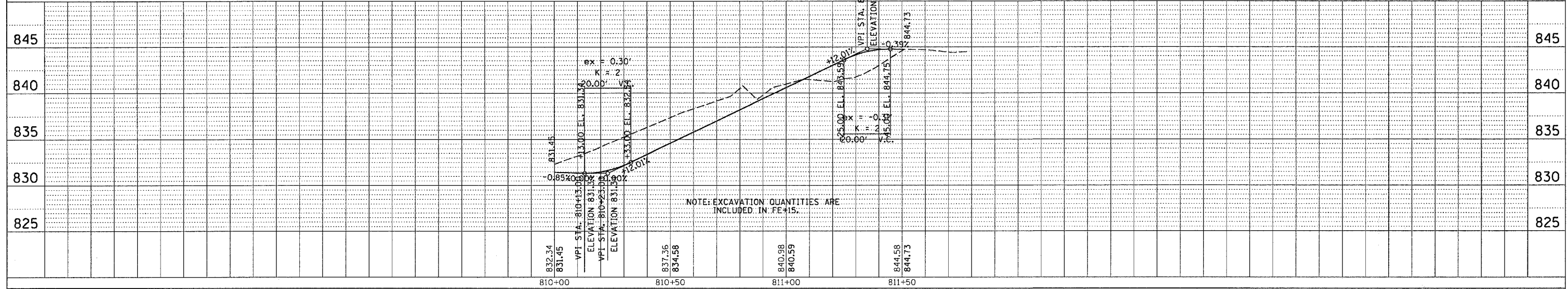
F.A.S. RT. 2019 US521	SECTION 16.17 BRHS-3 & 16BRM-1	COUNTY CARROLL & OGLE	TOTAL SHEETS 232	SHEET NO. 65
STA.		TO STA.		
FED. ROAD DIST. NO.		ILLINOIS FED. AID PROJECT		

PE + 37.72



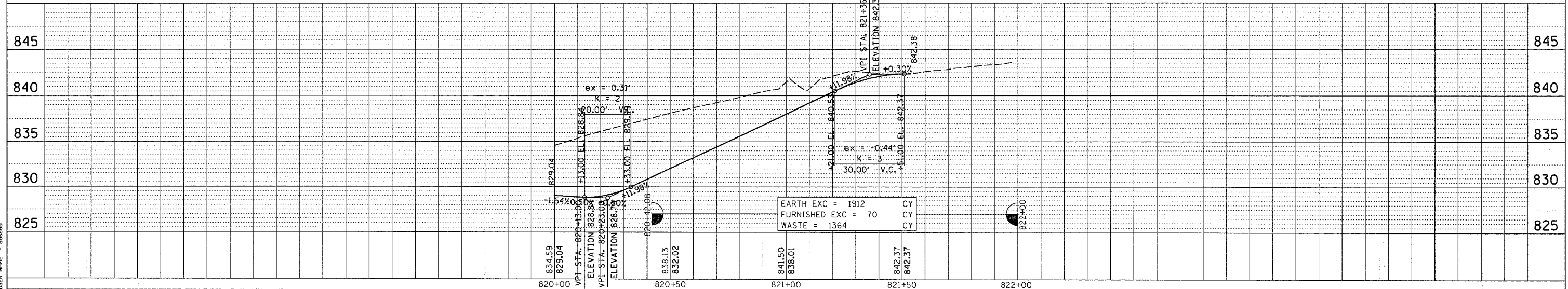
PLAN	DATE
BY	
NO.	
NO.	

FE + 45



PROFILE	DATE
BY	
NO.	
NO.	

FE + 15



PLOT DATE = Thu Mar 08 06:32:55 2007
 PLOT SCALE = 20.0000' / IN.
 USER NAME = dmsdd