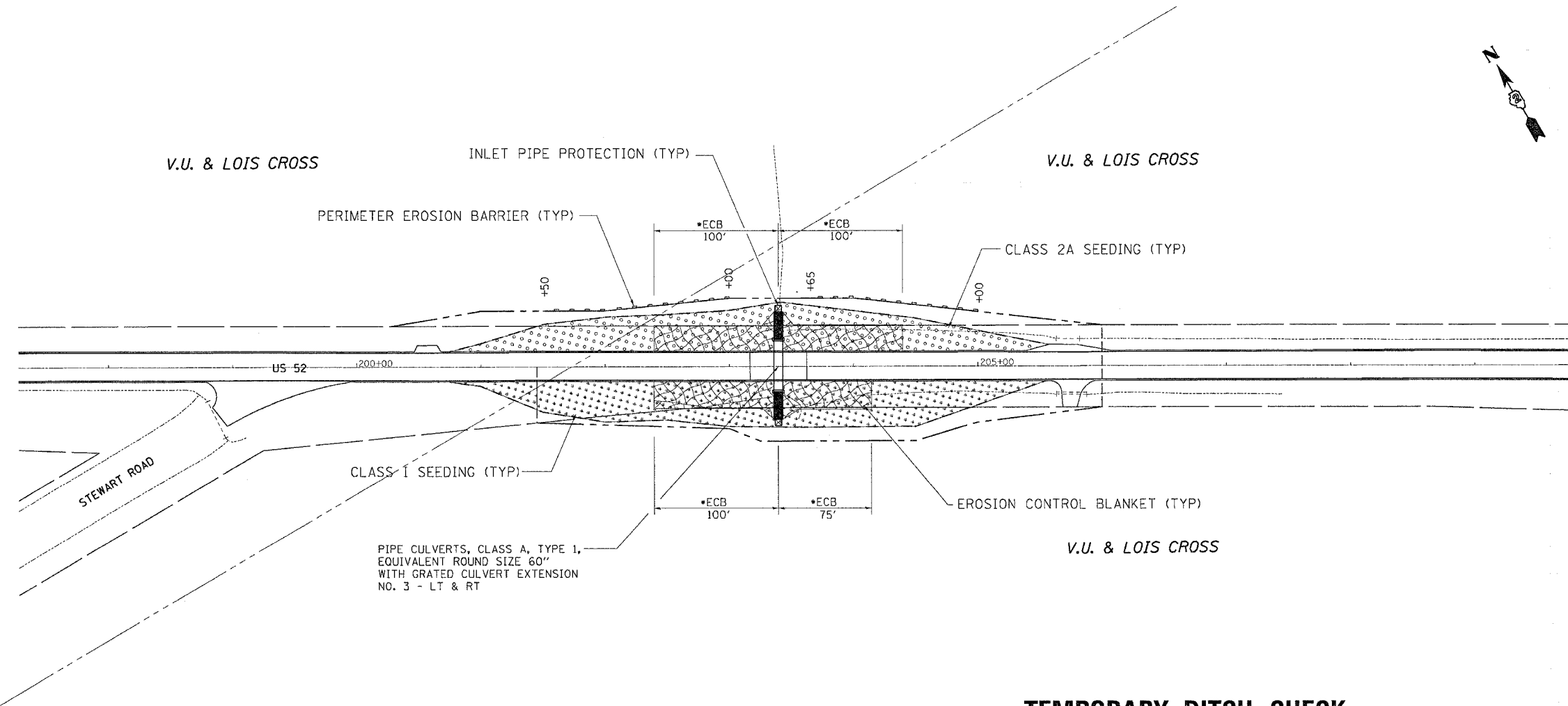


F.A.S. RTE.	SECTION	COUNTY	TOTAL SHEETS	SHEET NO.
2079	**	CARROLL & OGLE	232	108
STA.		TO STA.		
FED. ROAD DIST. NO.		ILLINOIS FED. AID PROJECT		
(US 52)		** (16,17,18)RS-3 & (16BRM-1)		

# EROSION CONTROL AND SEEDING PLANS

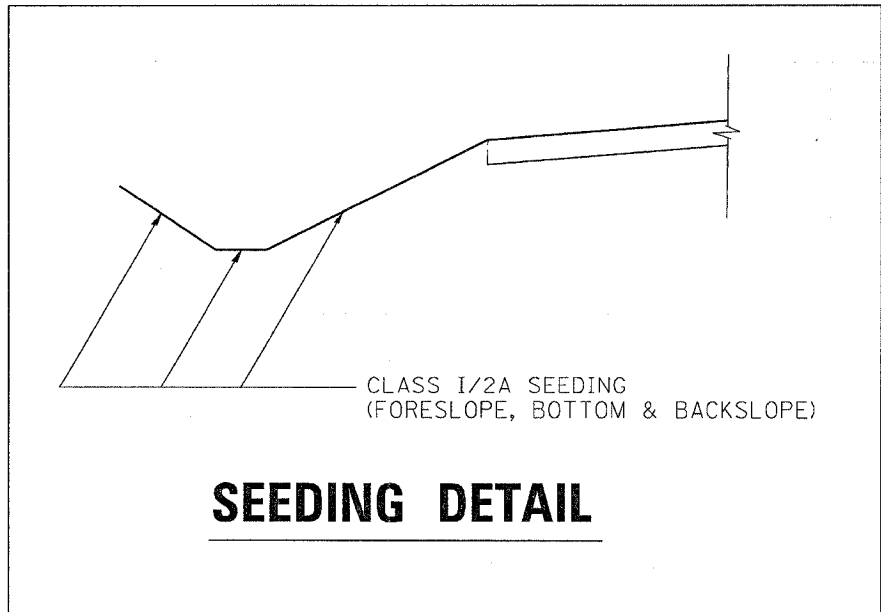
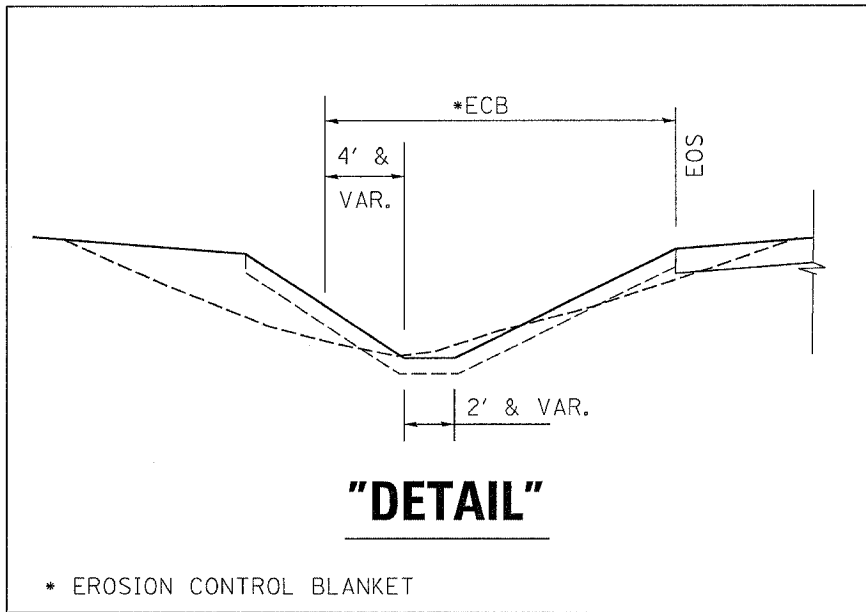


SCALE : 1" = 50'

## TEMPORARY DITCH CHECK LOCATIONS

US 52 (CULVERT STA 203+39±)			
STA.	*OFFSET	STA.	*OFFSET
201+25	- RT	201+25	- LT
201+56	- RT	201+49	- LT
201+87	- RT	201+73	- LT
202+18	- RT	201+97	- LT
202+49	- RT	202+21	- LT
202+80	- RT	202+45	- LT
203+11	- RT	202+66	- LT
203+67	- RT	203+50	- LT
203+95	- RT	203+78	- LT
204+23	- RT	204+06	- LT
204+51	- RT	204+34	- LT
204+79	- RT	204+62	- LT
205+07	- RT	204+90	- LT
205+35	- RT	205+18	- LT

\* OFFSET LOCATIONS FOR TEMPORARY DITCH CHECKS ARE TO THE CENTER OF DITCH. (SEE CROSS-SECTIONS)



### LEGEND

- CLASS I SEEDING (SEE DETAIL)
- CLASS 2A SEEDING (SEE DETAIL)
- EROSION CONTROL BLANKET
- INLET PIPE PROTECTION
- PERIMETER EROSION BARRIER

PLOT DATE = Wed Mar 07 14:55:32 2007  
 PLOT NAME = US20339102255er.dgn  
 PLOT SCALE = 50.0000 / IN.  
 REFERENCE = \*REF\*