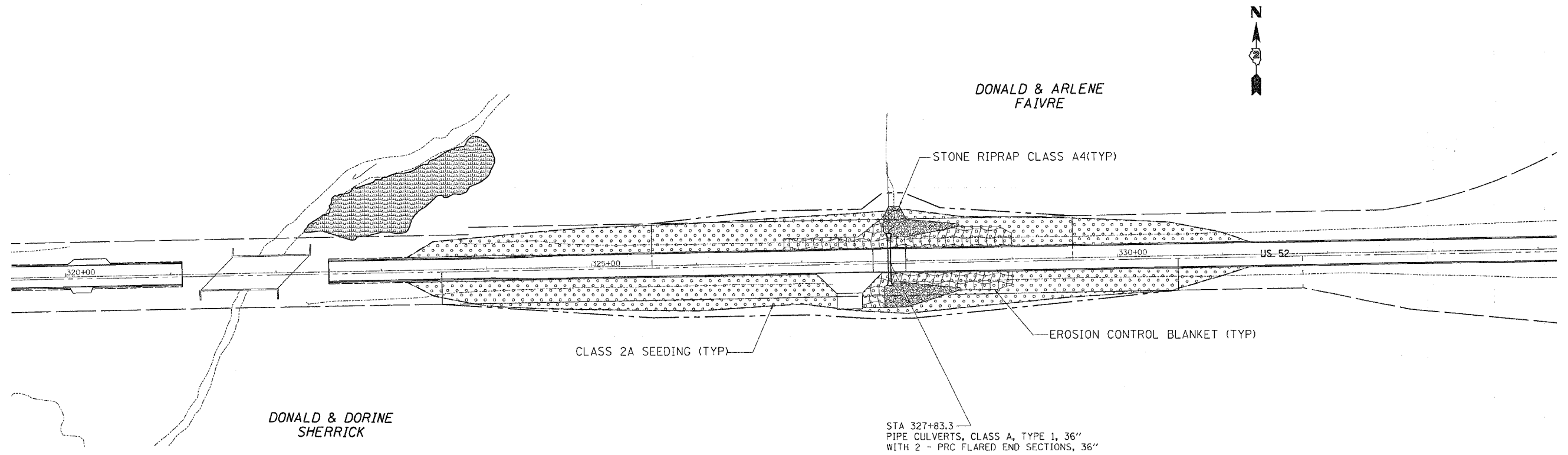


F.A.S. RTE.	SECTION	COUNTY	TOTAL SHEETS	SHEET NO.
2079	**	CARROLL & OGLE	232	109
STA.		TO STA.		
FED. ROAD DIST. NO.		ILLINOIS	FED. AID PROJECT	
*(US 52)		**(16.17,18)RS-3 & (16BRM-1		

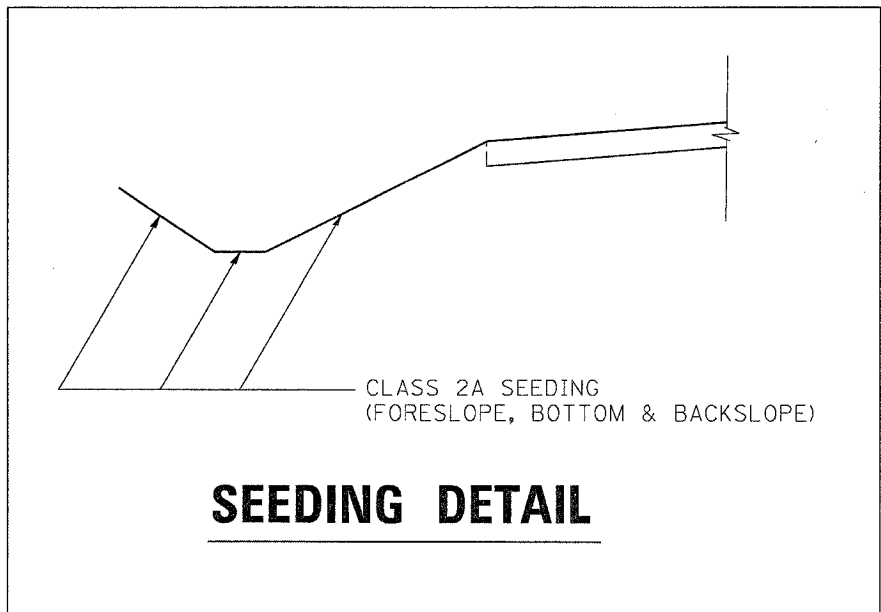
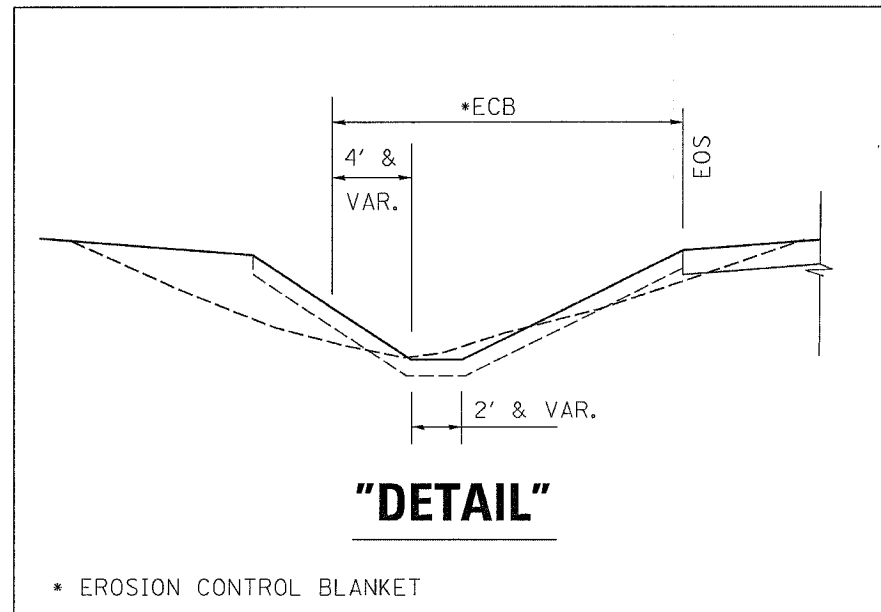
EROSION CONTROL AND SEEDING PLANS



SCALE : 1" = 50'

TEMPORARY DITCH CHECK LOCATIONS

US 52 (CULVERT STA 327+83.3)			
STA.	*OFFSET	STA.	*OFFSET
325+33	- RT	329+12	- LT
323+50	- RT	329+55	- LT
328+30	- RT	329+98	- LT
328+77	- RT	330+41	- LT
329+21	- RT	330+84	- LT
329+65	- RT		
330+12	- RT		
330+59	- RT		
324+00	- LT		
325+50	- LT		
326+41	- LT		
327+12	- LT		
328+26	- LT		
328+69	- LT		



LEGEND	
	CLASS 2A SEEDING (SEE DETAIL)
	EROSION CONTROL BLANKET
	STONE RIPRAP CLASS A4

* OFFSET LOCATIONS FOR TEMPORARY DITCH CHECKS ARE TO THE CENTER OF DITCH. (SEE CROSS-SECTIONS)

PLOT DATE = Wed Nov 07 14:59:32 2007
 PLOT SCALE = 50.0000 / IN.
 REFERENCE = REF#