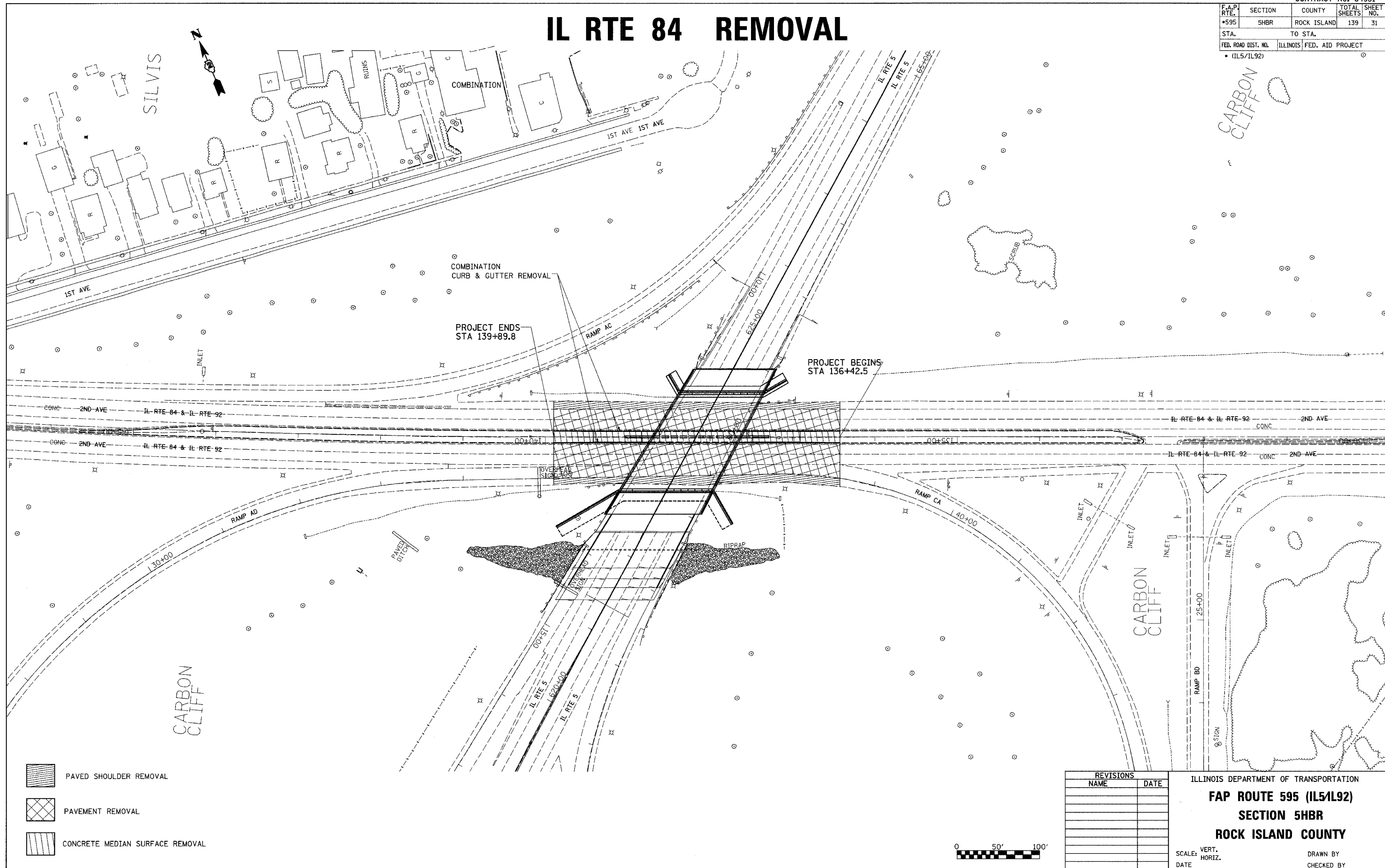





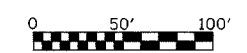
F.A.P. RTE.	SECTION	COUNTY	TOTAL SHEETS	SHEET NO.
*595	5HBR	ROCK ISLAND	139	31
STA.	TO STA.			
FED. ROAD DIST. NO.	ILLINOIS	FED. AID PROJECT		
• (IL5/IL92)				

# IL RTE 84 REMOVAL



PLOT DATE = Wed Aug 22 15:17:08 2007  
 FILE NAME = I:\2007\64931\5HBR\595\5HBR\595\5HBR.dgn  
 PLOT SCALE = 5/8"=1'-0" / IN.  
 USER NAME = dmsidd

-  PAVED SHOULDER REMOVAL
-  PAVEMENT REMOVAL
-  CONCRETE MEDIAN SURFACE REMOVAL



REVISIONS	
NAME	DATE

ILLINOIS DEPARTMENT OF TRANSPORTATION  
**FAP ROUTE 595 (IL5/IL92)**  
**SECTION 5HBR**  
**ROCK ISLAND COUNTY**  
 SCALE: VERT. \_\_\_\_\_  
 HORIZ. \_\_\_\_\_  
 DATE \_\_\_\_\_  
 DRAWN BY \_\_\_\_\_  
 CHECKED BY \_\_\_\_\_