

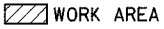
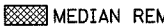


F.A.P. RTE.	SECTION	COUNTY	TOTAL SHEETS	SHEET NO.
595	5HBR	ROCK ISLAND	139	35
STA. 603+00		TO STA. 614+00		
FED. ROAD DIST. NO.	ILLINOIS	FED. AID PROJECT		


STAGE 2



SYMBOLS

-  WORK AREA
-  MEDIAN REMOVAL

NOTES: SEE HIGHWAY STANDARDS
701400, 701406, 701401, 702001
FOR OTHER DEVICES NOT SHOWN



PLOT DATE = Thu Sep 28 14:50:57 2006
FILE NAME = c:\pwworkspace\64931\stage2.dgn
PLOT SCALE = 1/8"=1'-0"
USER NAME = const109g