
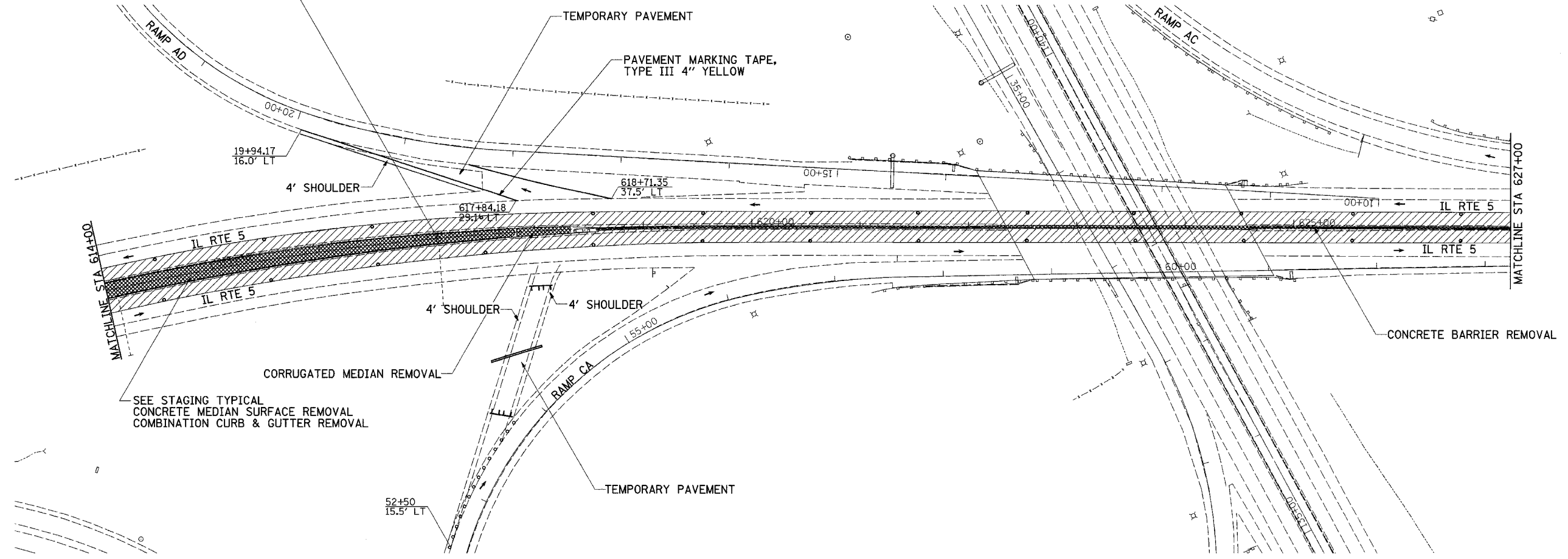


F.A.P. RTE.	SECTION	COUNTY	TOTAL SHEETS	SHEET NO.
595	5HBR	ROCK ISLAND	139	36
STA. 614+00		TO STA. 627+00		
FED. ROAD DIST. NO.	ILLINOIS	FED. AID PROJECT		

STAGE 2



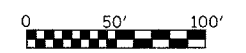
1 EACH DRAINAGE STRUCTURES, TYPE 1 WITH TWO TYPE 20 FRAMES AND GRATES
 1 EACH REMOVING MANHOLES
 1 EACH INLETS TO BE ADJUSTED WITH NEW TYPE 3 FRAME AND GRATE 8' LT



SEE STAGING TYPICAL
 CONCRETE MEDIAN SURFACE REMOVAL
 COMBINATION CURB & GUTTER REMOVAL

SYMBOLS
 [Hatched Box] WORK AREA
 [Cross-hatched Box] MEDIAN REMOVAL

NOTES: SEE HIGHWAY STANDARDS
 701400, 701406, 701401, 702001
 FOR OTHER DEVICES NOT SHOWN



PLOT DATE = Thu, Sep 28 14:22:58, 2006
 FILE NAME = c:\pwworkspace\12862833\882831r2.dgn
 PLOT SCALE = 50.0000 / IN.
 USER NAME = costal10pg