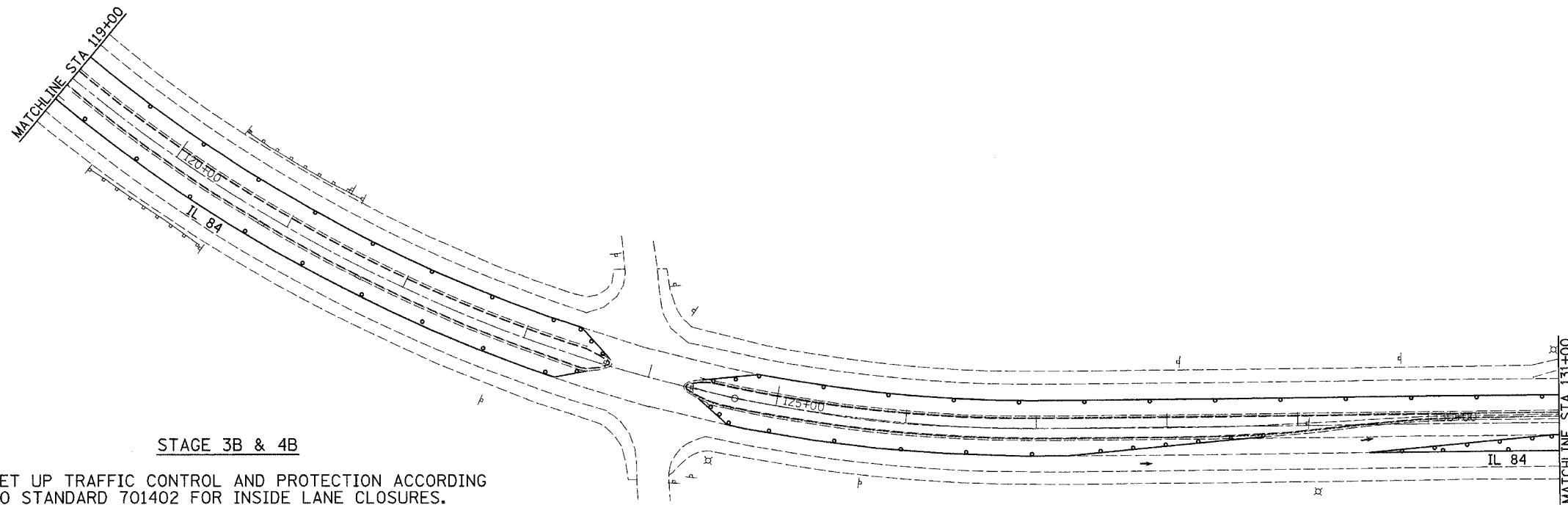
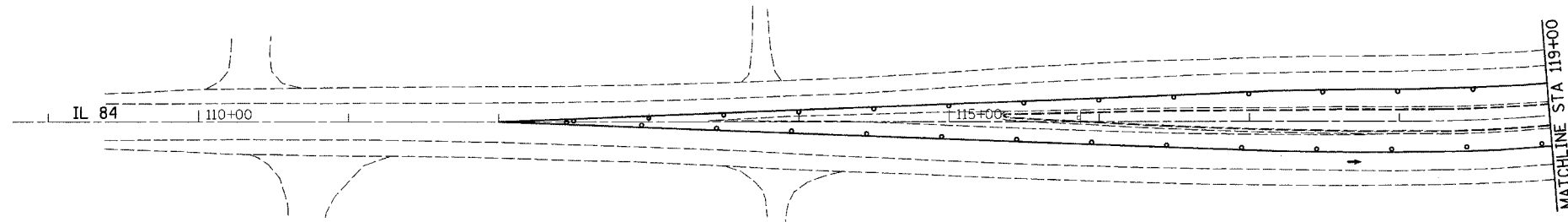


F.A.P. RTE.	SECTION	COUNTY	TOTAL SHEETS	SHEET NO.
595	5HBR	ROCK ISLAND	139	47
STA.		TO STA.		
FED. ROAD DIST. NO.		ILLINOIS	FED. AID PROJECT	

# STAGE 3B & 4B




STAGE 3B & 4B

1. SET UP TRAFFIC CONTROL AND PROTECTION ACCORDING TO STANDARD 701402 FOR INSIDE LANE CLOSURES.
2. THE TRAFFIC CONTROL SHALL BE SET UP AS TO ONLY HAVE ONE LANE OPEN TO TRAFFIC IN EACH DIRECTION AND SHALL BEGIN AT THE EXISTING TWO LANE SECTION OF IL 84.

**SYMBOLS**

WORK AREA

NOTES: SEE TRAFFIC CONTROL DETAIL AND SEE HIGHWAY STANDARDS 701400, 701402, 702001 DISTRICT STANDARD 94.2 & 95.2 FOR OTHER DEVICES NOT SHOWN



**STAGE 3B & 4B DETAIL**

PLOT DATE = Thu Sep 28 14:53:09 2006  
 FILE NAME = c:\p1\2006\595\595000\595000.dgn  
 PLOT SCALE = 50.0000 / IN.  
 USER NAME = constallp