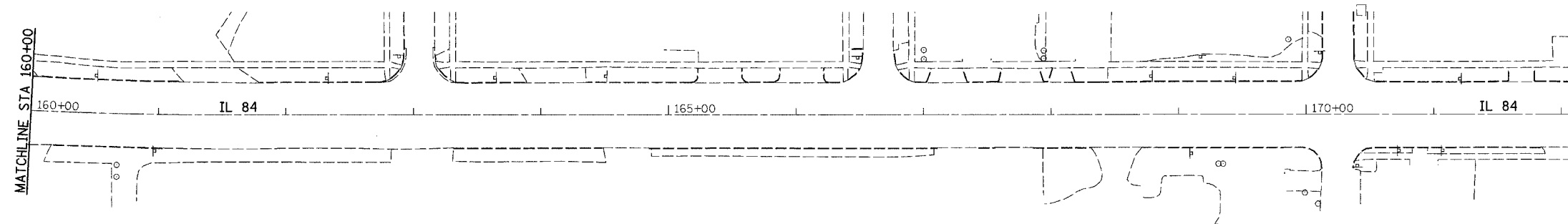
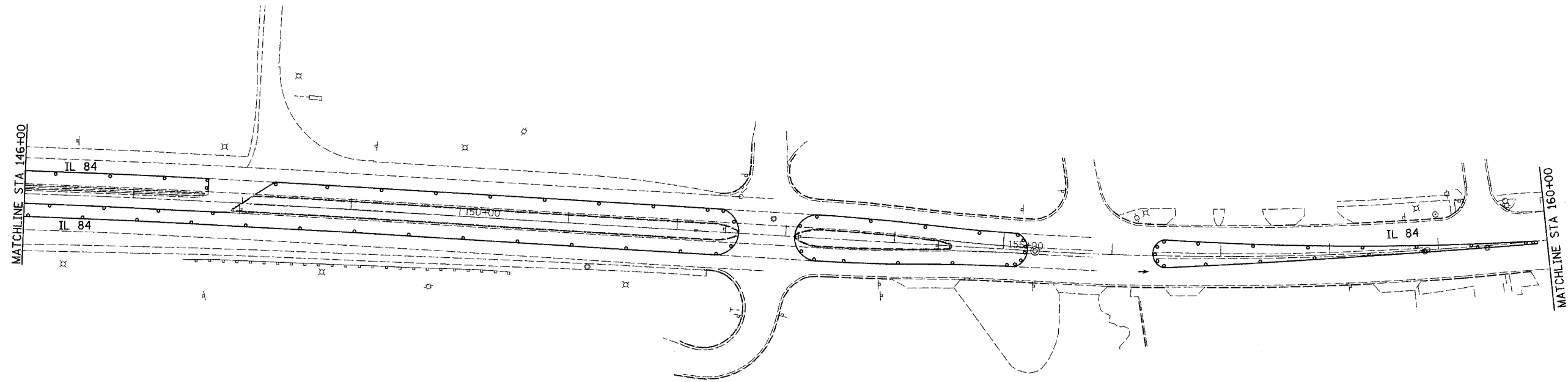




F.A.P. RTE.	SECTION	COUNTY	TOTAL SHEETS	SHEET NO.
595	5HBR	ROCK ISLAND	139	49
STA.		TO STA.		
FED. ROAD DIST. NO.		ILLINOIS	FED. AID PROJECT	

# STAGE 3B & 4B



**SYMBOLS**  
 WORK AREA

NOTES: SEE TRAFFIC CONTROL DETAIL AND  
 SEE HIGHWAY STANDARDS  
 701400, 701402, 702001  
 DISTRICT STANDARD 94.2 & 95.2  
 FOR OTHER DEVICES NOT SHOWN



PLOT DATE = Thu Sep 28 14:53:08 2006  
 FILE NAME = c:\p0282823\682823p1n2.dgn  
 PLOT SCALE = 50.0000 / IN.  
 USER NAME = costallog