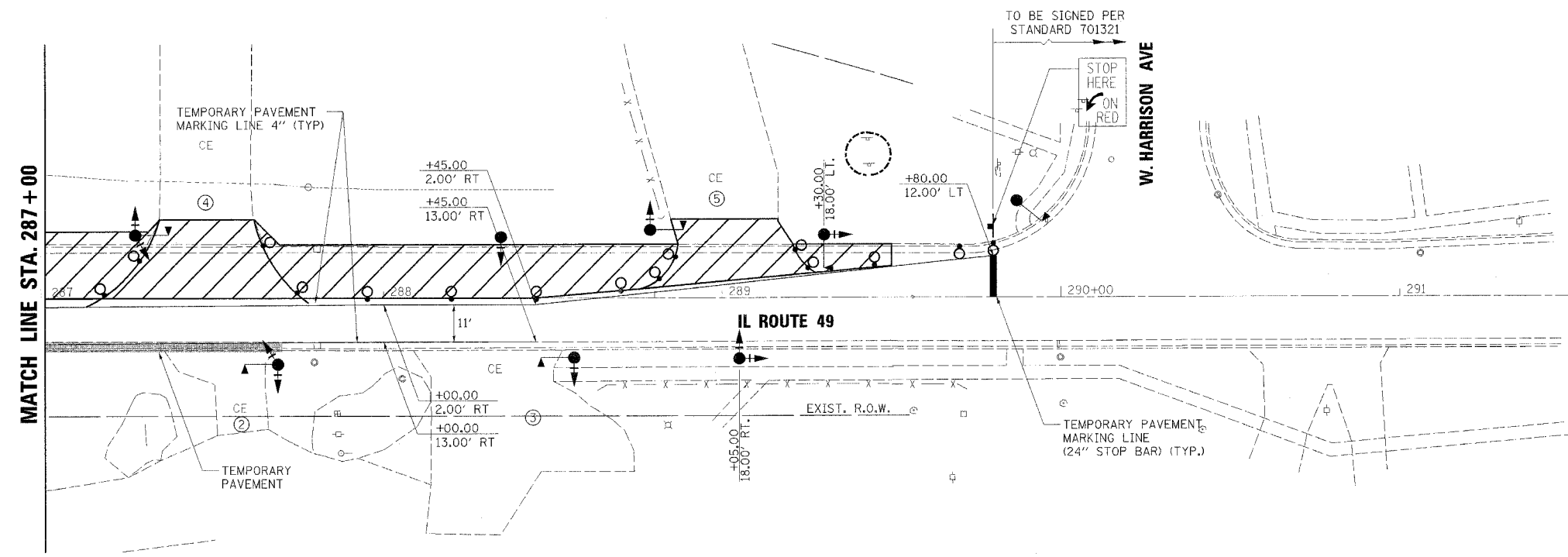

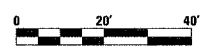


F.A.P. RTE.	SECTION	COUNTY	TOTAL SHEETS	SHEET NO.
840	123 BR-2	IROQUOIS	67	10
FED. ROAD DIST. NO. 7 ILLINOIS		FED. AID PROJECT		
CONTRACT NO. 66612				



LEGEND

	WORK AREA
	TEMPORARY PAVEMENT
	SIGN
	TRAFFIC SIGNAL WITH BACKPLATE
	DRUM WITH STEADY BURNING LIGHT
	TYPE C BIDIRECTIONAL REFLECTOR
	DOUBLE VERTICAL PANEL
	TEMPORARY CONCRETE BARRIER
	IMPACT ATTENUATOR, TEMPORARY (NON-REDIRECTIVE) TEST LEVEL 3
	STEADY BURNING LIGHTS AND DOUBLE VERTICAL PANELS
	TYPE III BARRICADE
	TEMPORARY SHEET PILING
	MICROWAVE DETECTOR
	ENTRANCE DESIGNATION



SEQUENCE OF OPERATIONS															
PHASE	A	B	C	D	E										
INTERVAL	1	2	3	4	5	6	7	8	9	10	11	12	13	14	15
NORTHBOUND IL ROUTE 49 SIGNALS	G	Y	R	R	R	R	R	R	R	R	R	R	R	R	R
SOUTHBOUND IL ROUTE 49 SIGNALS	R	R	R	G	Y	R	R	R	R	R	R	R	R	R	R
WESTBOUND CLAYTONVILLE/ GOODWINE SIGNALS	R	R	R	R	R	R	G	Y	R	R	R	R	R	R	R
ENTRANCES ① & ③	R	R	R	R	R	R	R	R	G	Y	R	R	R	R	R
ENTRANCES ④ & ⑤	R	R	R	R	R	R	R	R	R	R	R	R	R	G	Y

PLOT SCALE: 1/20  
 PLOT TIME: 08:34:13 AM  
 PLOTTED BY: JH BOEY  
 A:\M20207\road\design\20207\_Stage1.dgn  
 MODEL NAME: De Tour

 Excellence through Ownership 200 West Front Street Wheaton, IL 60187	REVISIONS		ILLINOIS DEPARTMENT OF TRANSPORTATION F.A.P. ROUTE 840 (IL-49) <b>TRAFFIC CONTROL</b> <b>CONSTRUCTION STAGING</b> <b>STAGE I</b> <b>STA. 287+00 TO STA. 291+50</b> SCALE: 1" = 20' DATE: AUGUST 7, 2007
	NAME	DATE	