

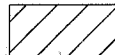


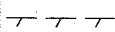
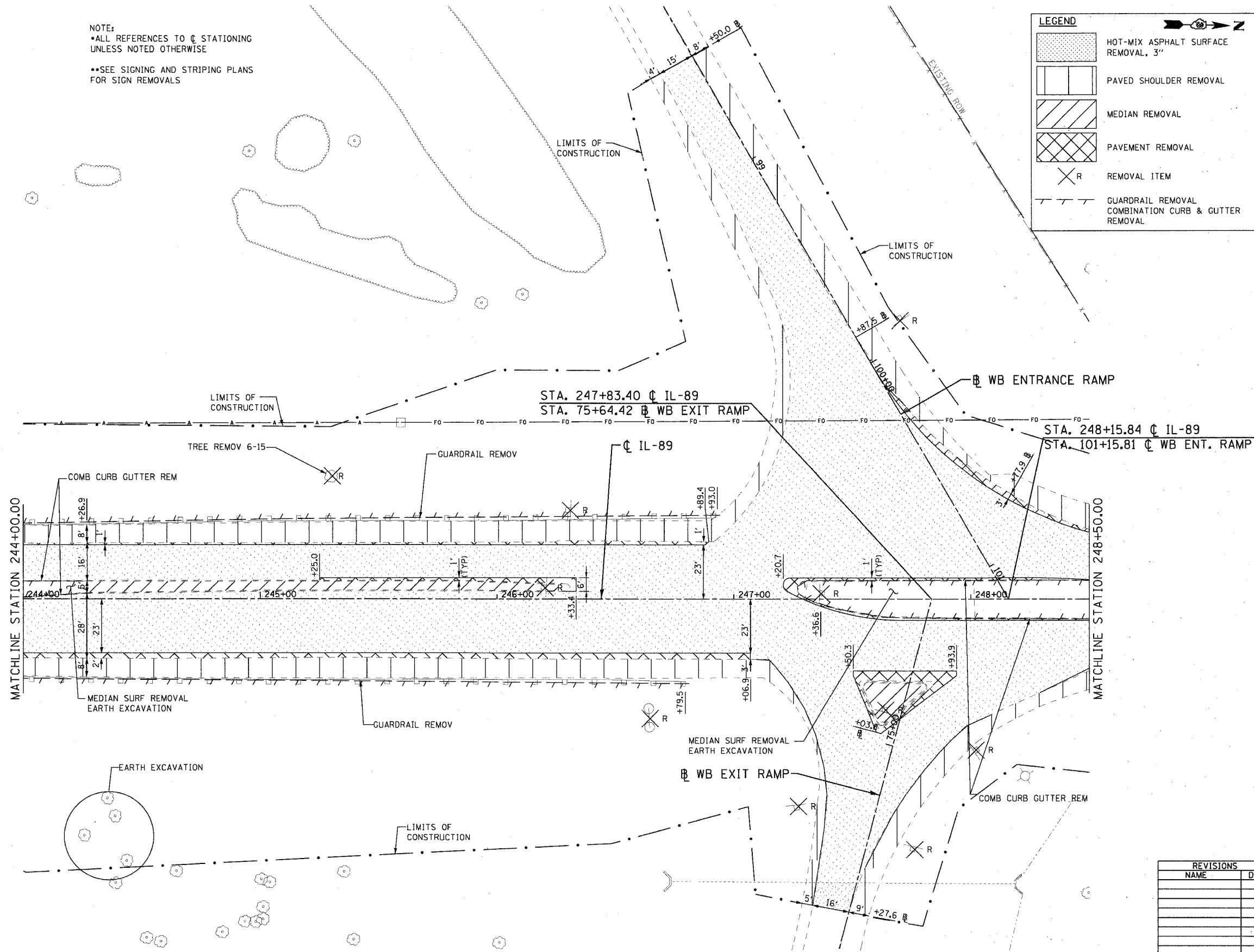


F.A.L. RTE.	SECTION	COUNTY	TOTAL SHEETS	SHEET NO.
80	06-8HBR	BUREAU	165	20
STA. 244+00		TO STA. 248+50		
FED. ROAD DIST. NO. 3 ILLINOIS FED. AID PROJECT				

NOTE:  
 •ALL REFERENCES TO C STATIONING UNLESS NOTED OTHERWISE  
 ••SEE SIGNING AND STRIPING PLANS FOR SIGN REMOVALS

**LEGEND**

-  HOT-MIX ASPHALT SURFACE REMOVAL, 3"
-  PAVED SHOULDER REMOVAL
-  MEDIAN REMOVAL
-  PAVEMENT REMOVAL
-  REMOVAL ITEM
-  GUARDRAIL REMOVAL  
COMBINATION CURB & GUTTER REMOVAL



PLOT DATE = 8/9/2007  
 FILE NAME = g:\projects\2005\08\11\802\road\UPR04.dwg  
 PLOT SCALE = 20/80 = 1/4" = 1' IN.  
 USER NAME = splanid

REVISIONS	
NAME	DATE

ILLINOIS DEPARTMENT OF TRANSPORTATION  
 IL ROUTE 89 OVER I-80

**REMOVAL PLANS**  
 STA. 244+00 TO STA. 248+50

SCALE: VERT. NONE  
 HORIZ. 1" = 20'  
 DATE: 08/10/07

DRAWN BY ACE/CAD  
 CHECKED BY TMH

