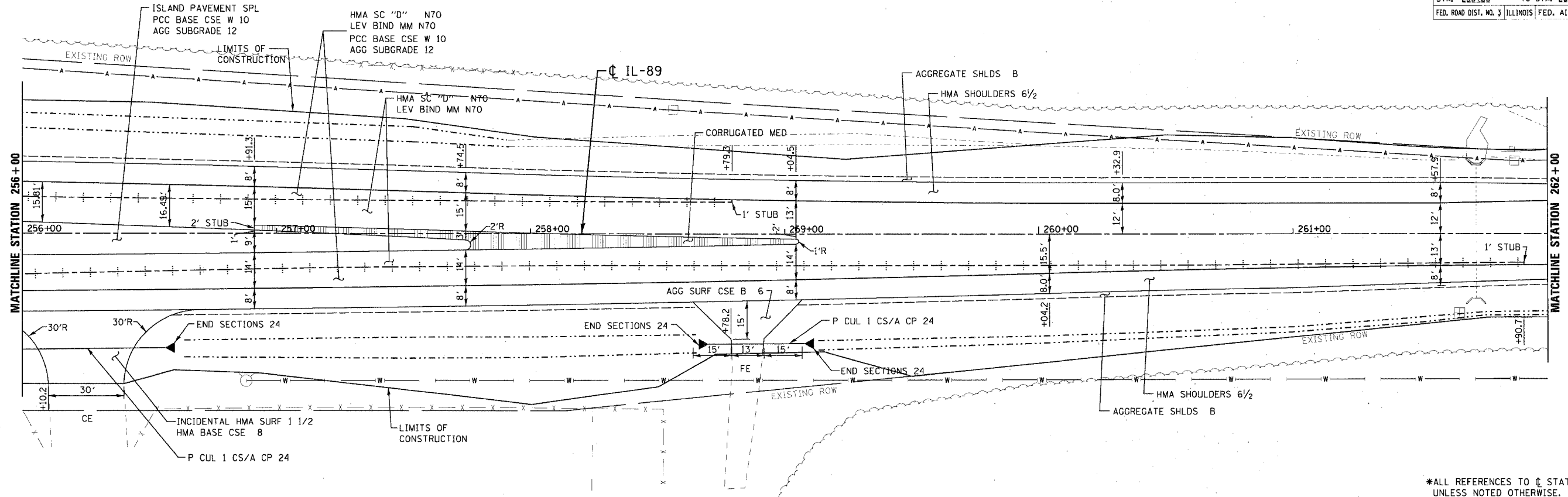
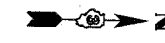
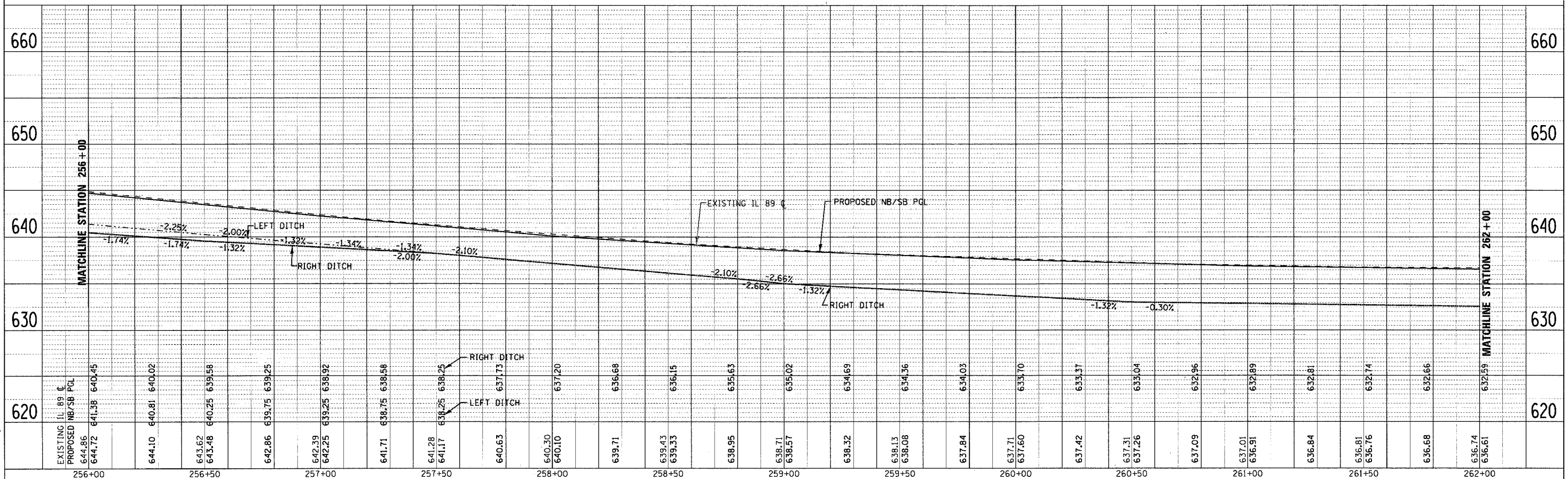


F.A. RTE.	SECTION	COUNTY	TOTAL SHEETS	SHEET NO.
80	06-BHBR	BUREAU	165	29
STA. 256±00		TO STA. 262±00		
FED. ROAD DIST. NO. 3		ILLINOIS		FED. AID PROJECT



*ALL REFERENCES TO @ STATIONING UNLESS NOTED OTHERWISE.



PLAN

DATE	
BY	
REVISIONS	
NO.	
DESCRIPTION	

PROFILE

DATE	
BY	
REVISIONS	
NO.	
DESCRIPTION	

PLOT DATE = 8/10/2007
 FILE NAME = g:\proj\2005\8891_02\lead\uppr06.dwg
 PLOT SCALE = 20.00' / IN.
 USER NAME = zpeind

