


F.A.I. RTE.	SECTION	COUNTY	TOTAL SHEETS	SHEET NO.
80	06-BHBR	BUREAU	165	32

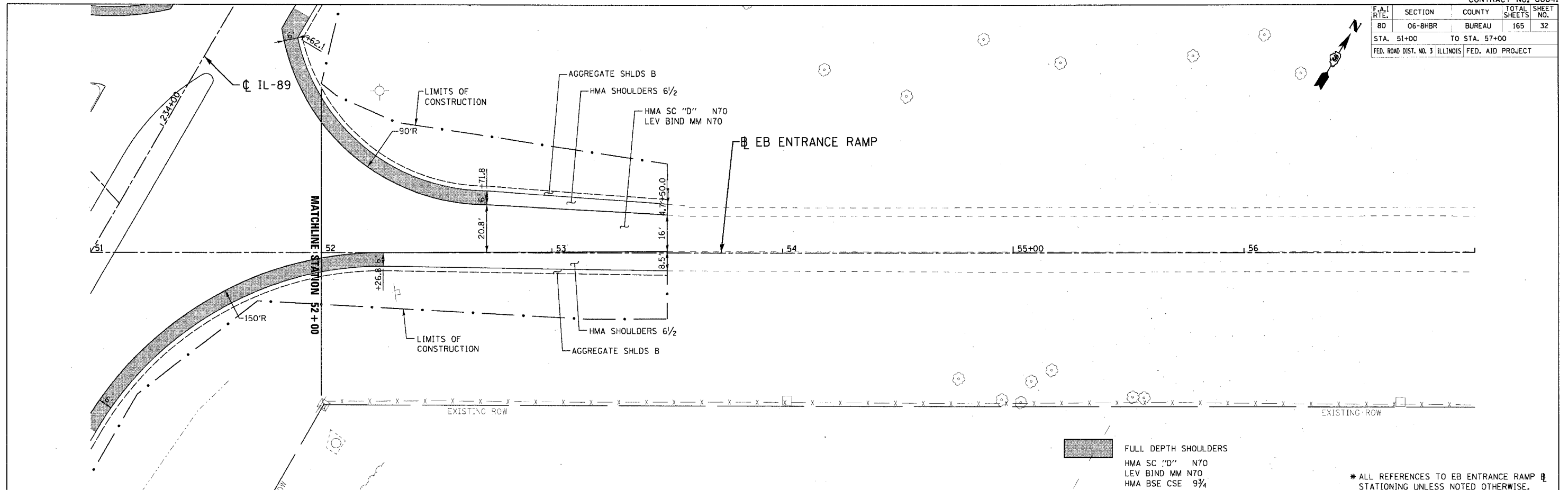
STA.	TO STA.
51+00	57+00

FED. ROAD DIST. NO.	ILLINOIS	FED. AID PROJECT
3		



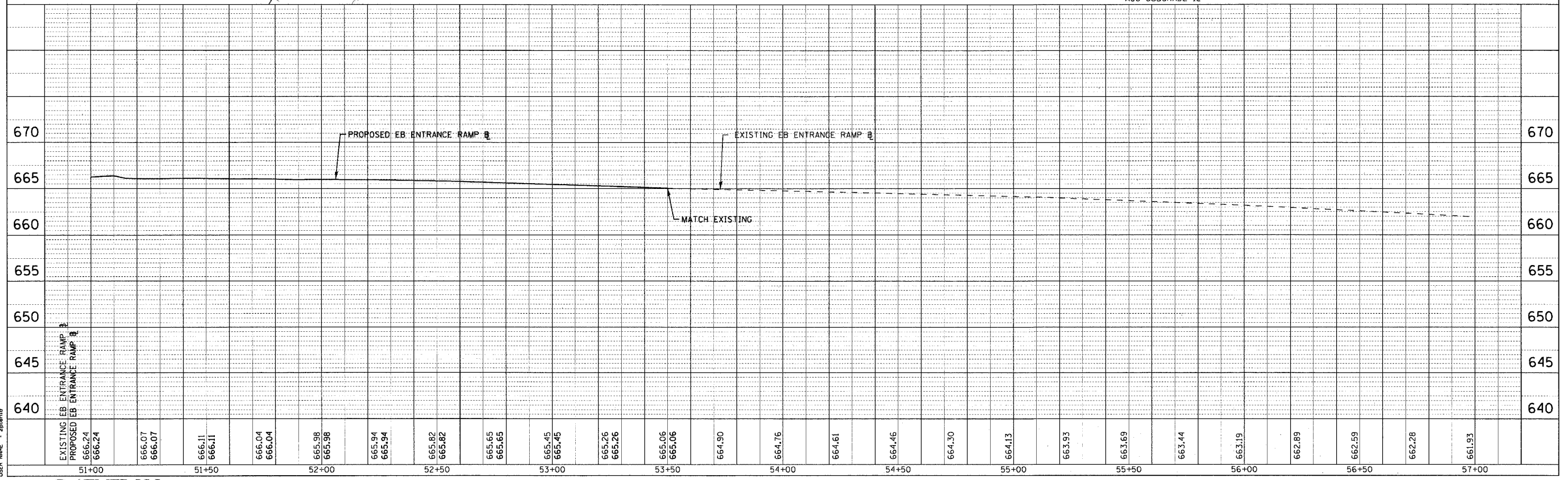
DATE	BY

DATE	BY



FULL DEPTH SHOULDERS
HMA SC "D" N70
LEV BIND MM N70
HMA BSE CSE 9 3/4
AGG SUBGRADE 12

* ALL REFERENCES TO EB ENTRANCE RAMP @ STATIONING UNLESS NOTED OTHERWISE.



DATE: 8/1/2007
FILE NAME: S:\proj\66641\2054869_002\cadd\999881.rds
PLOT SCALE: 1/8" = 1'-0" / IN.
USER NAME: s.perrin



EB ENTRANCE RAMP PLAN AND PROFILE PLANS