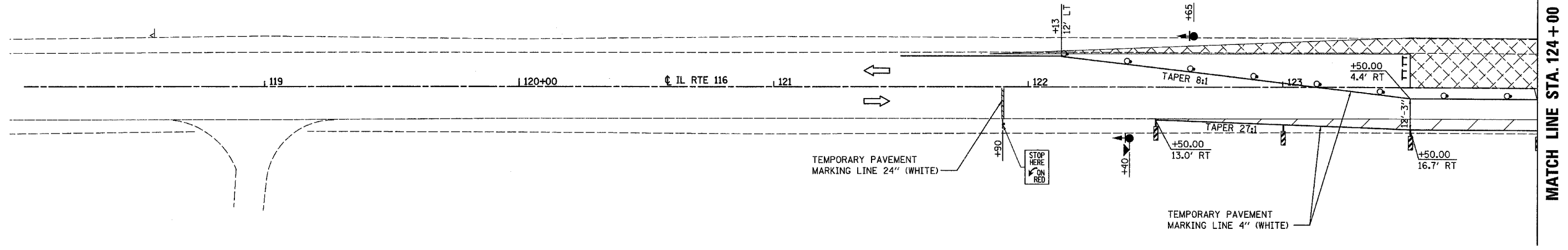
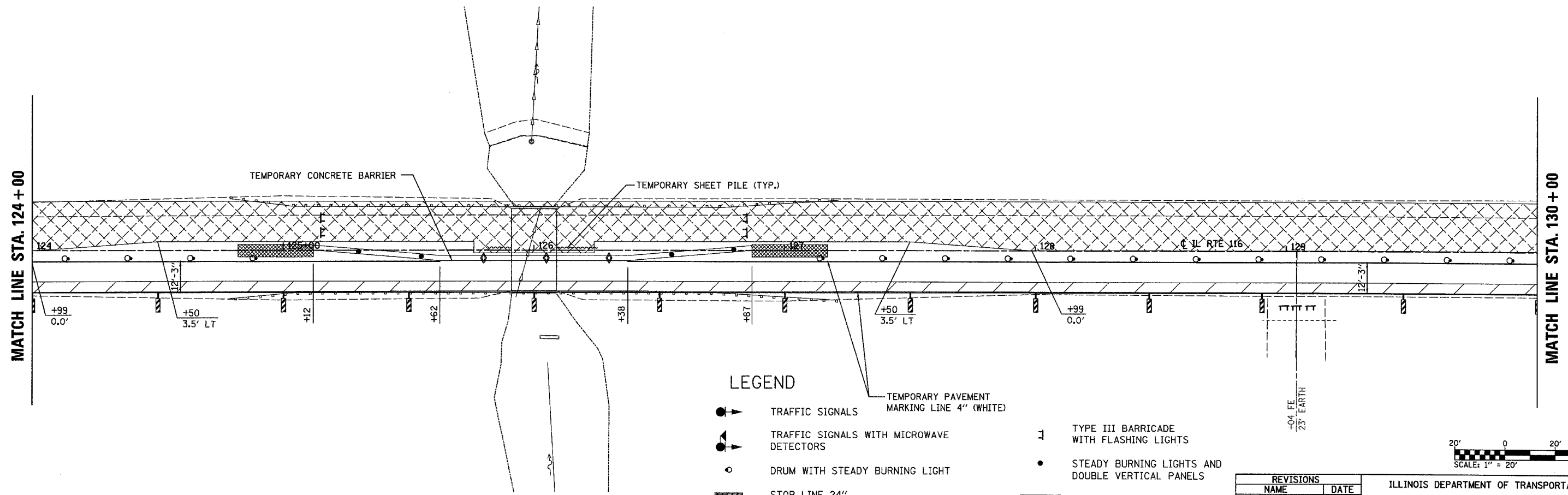


F.A.P. RTE.	SECTION	COUNTY	TOTAL SHEETS	SHEET NO.
681	115 BR	LIVINGSTON	32	10
STA.		TO STA.		
FED. ROAD DIST. NO.		ILLINOIS FED. AID PROJECT		



MATCH LINE STA. 124+00

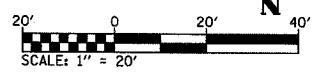


MATCH LINE STA. 124+00

MATCH LINE STA. 130+00

LEGEND

- TRAFFIC SIGNALS
- TRAFFIC SIGNALS WITH MICROWAVE DETECTORS
- DRUM WITH STEADY BURNING LIGHT
- STOP LINE 24"
- IMPACT ATTENUATORS, TEMPORARY (FULLY-REDIRECTIVE, NARROW) TEST LEVEL 3
- DOUBLE VERTICAL PANEL
- TYPE C BI-DIRECTIONAL REFLECTOR
- TYPE III BARRICADE WITH FLASHING LIGHTS
- STEADY BURNING LIGHTS AND DOUBLE VERTICAL PANELS
- WORK AREA
- SIGN
- TEMPORARY HMA BASE COURSE WIDENING, 8"
- DIRECTION OF TRAFFIC



REVISIONS	
NAME	DATE

ILLINOIS DEPARTMENT OF TRANSPORTATION

STAGE 1 CONSTRUCTION & TRAFFIC CONTROL

FAP ROUTE 681
SECTION 115 BR
LIVINGSTON COUNTY

TRAFFIC CONTROL PLAN - STAGE 1

PLOT DATE = 08/20/2007
 FILE NAME = H:\V\66690\F\115 BR\115 BR\115 BR\115 BR.dgn
 PLOT SCALE = 20.0000 / IN.
 USER NAME = MUSER