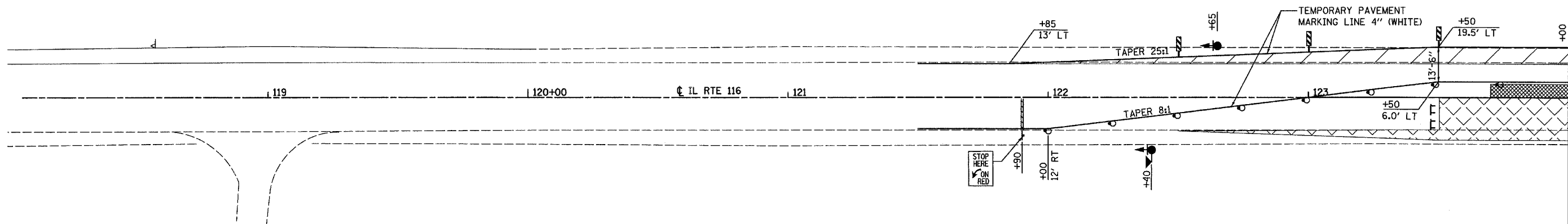
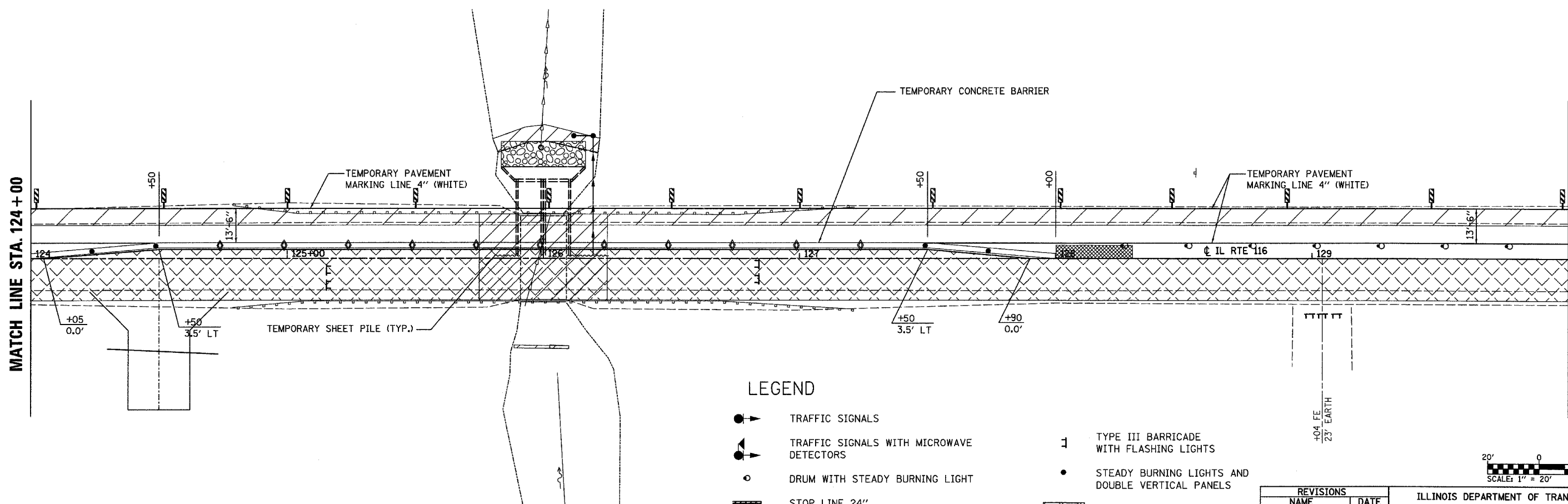


F.A.P. RTE.	SECTION	COUNTY	TOTAL SHEETS	SHEET NO.
681	115 BR	LIVINGSTON	32	13

STA.	TO STA.
FED. ROAD DIST. NO.	ILLINOIS FED. AID PROJECT



MATCH LINE STA. 124 + 00

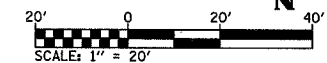


MATCH LINE STA. 124 + 00

MATCH LINE STA. 130 + 00

**LEGEND**

- TRAFFIC SIGNALS
- TRAFFIC SIGNALS WITH MICROWAVE DETECTORS
- DRUM WITH STEADY BURNING LIGHT
- STOP LINE 24"
- IMPACT ATTENUATORS, TEMPORARY (FULLY-REDIRECTIVE, NARROW) TEST LEVEL 3
- DOUBLE VERTICAL PANEL
- TYPE C BI-DIRECTIONAL REFLECTOR
- TYPE III BARRICADE WITH FLASHING LIGHTS
- STEADY BURNING LIGHTS AND DOUBLE VERTICAL PANELS
- WORK AREA
- SIGN
- TEMPORARY HMA BASE COURSE WIDENING, 8"
- DIRECTION OF TRAFFIC



REVISIONS	
NAME	DATE

ILLINOIS DEPARTMENT OF TRANSPORTATION  
**STAGE 2 CONSTRUCTION & TRAFFIC CONTROL**  
 FAP ROUTE 681  
 SECTION 115 BR  
 LIVINGSTON COUNTY

PLOT DATE = 8/20/2007  
 FILE NAME = H:\V\6804\Files Copied From M Drive\Microstation\Working Project Files\shes2.dgn  
 USER NAME = RUSBY

**TRAFFIC CONTROL PLAN - STAGE 2**