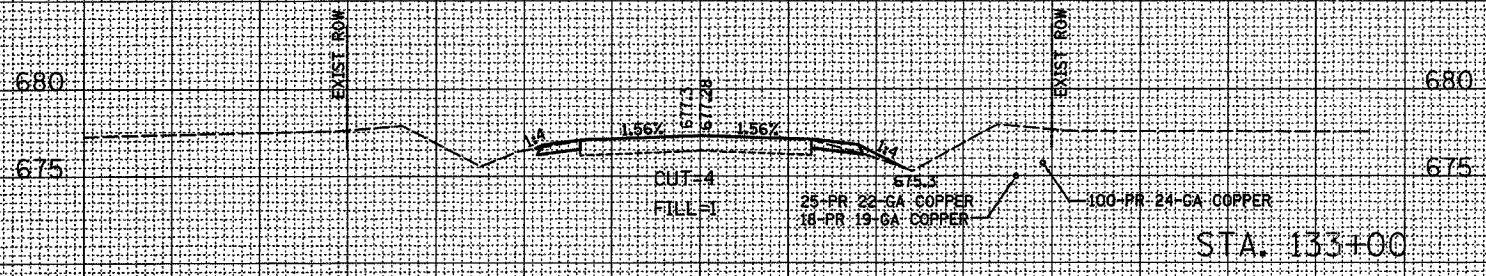
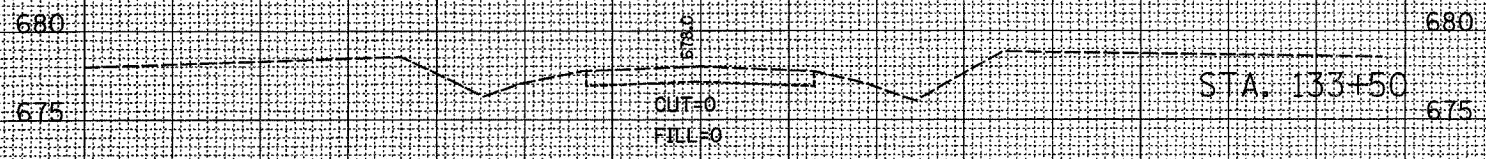
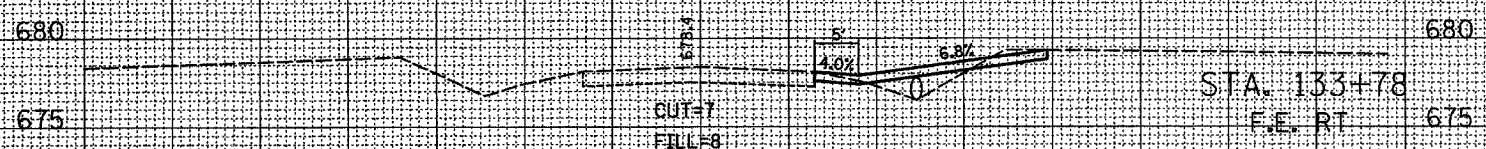


F.A.P. RTE.	SECTION	COUNTY	TOTAL SHEETS	SHEET NO.
681	115 BR	LIVINGSTON	32	32
STA. 133+00		TO STA. 133+78		
FED. ROAD DIST. NO.		ILLINOIS FED. AID PROJECT		

70 60 50 40 30 20 10 0 10 20 30 40 50 60 70 80

NOTE: TELEPHONE LINE SHOWN AT EVEN STATIONS ONLY. LOCATIONS PER FRONTIER COMMUNICATIONS FIELD SURVEY.

FINAL SURVEY	SURVEYED	DATE
NOTE BOOK	PLOTTED	BT
NO.	TEMP. DATE	
	AREAS CHECKED	
	AREAS CHECKED	



70 60 50 40 30 20 10 0 10 20 30 40 50 60 70 80

ORIGINAL SURVEY	SURVEYED	DATE
DATE	PLOTTED	BT
FILE NAME	TEMP. DATE	
REFERENCE	AREAS CHECKED	
	AREAS CHECKED	

PLOT DATE = 06/20/2007
 FILE NAME = H:\P\2007\115 BR Doped from M
 REFERENCE = MREF