

F.A.P. RTE.	SECTION	COUNTY	TOTAL SHEETS	SHEET NO.
42	106 (B1, B2)	MONTGOMERY	61	1

D - 96 - 559 - 98

+2
63

STATE OF ILLINOIS
DEPARTMENT OF TRANSPORTATION
DIVISION OF HIGHWAYS

**PROPOSED
HIGHWAY PLANS**

FAP 42 ILLINOIS ROUTE 127

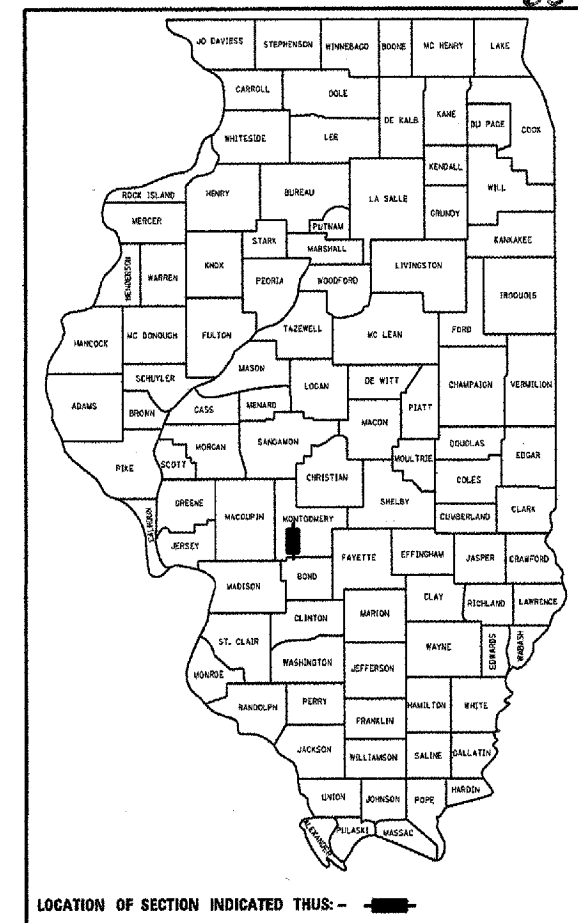
SECTION: 106 (B-1, B-2)

STRUCTURES OVER BEARCAT CREEK

2.3 & 2.1 MILES NORTH OF BOND COUNTY LINE

MONTGOMERY COUNTY, IL

C-96-506-08 PROJ. ACBRF-ACF-0042(099)



INDEX OF SHEETS

- 1 COVER SHEET
- 2 GENERAL NOTES
- 3-4 SUMMARY OF QUANTITIES
- 5 TYPICAL SECTIONS
- 6-7 SCHEDULE AND QUANTITIES
- 8 ALIGNMENT BENCHMARKS ROW AND TIES
- 9-12 PLAN AND PROFILE SHEETS
- 13-16 MAINTENANCE OF TRAFFIC AND STAGING SHEETS
- 17 PAVEMENT MARKING
- 18 STORM WATER POLLUTION PREVENTION PLAN
- 19-33 STRUCTURE 068-0507 PLANS
- 34-53A STRUCTURE 068-0506 PLANS
- 54-58 DETAILS
- * 59-61 CROSS SECTIONS
- * WIA. STANDARDS
- * WIA. TRAFFIC BARRIER TERMINAL, TYPE 2 DETAIL

HIGHWAY STANDARDS

000001-04	631031-06	701306-01
280001-03	701326-02	701311-02
420401-05	635006-02	701321-08
482001-01	635011-01	702001-06
515001-02	701006-02	704001-03
630001-07	701011-01	720011
630301-04	701201-02	780001-01
631011-03	701301-02	781001-02

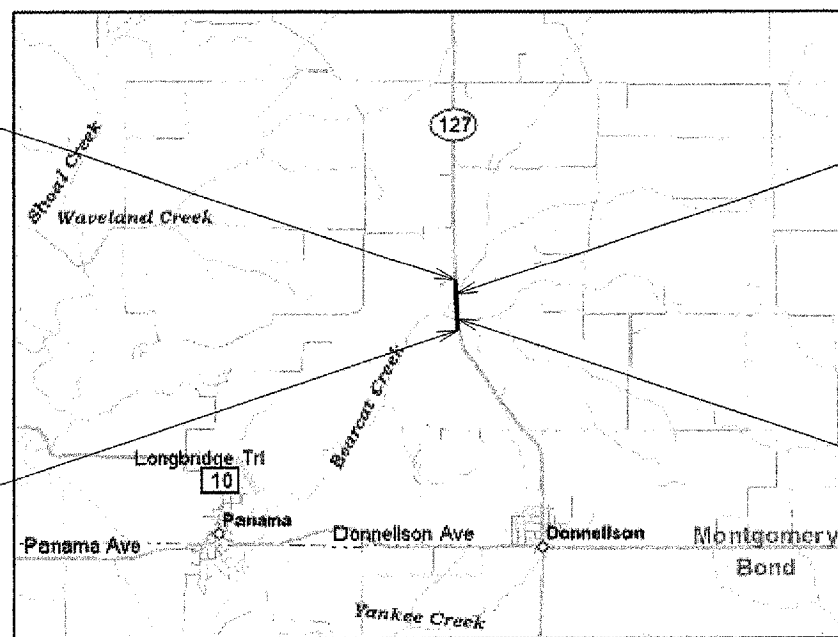
601101

ENGINEERING PLAN SUBMITTAL	
THESE ENGINEERING PLANS AND SUPPORTING DOCUMENTS ARE ISSUED FOR THE FOLLOWING PURPOSE ONLY	
<input type="checkbox"/>	PRELIMINARY PLAN REVIEW NO. 1
<input type="checkbox"/>	PRE FINAL PLAN REVIEW
<input checked="" type="checkbox"/>	FINAL PLAN REVIEW NO. 1
<input type="checkbox"/>	PERMIT APPLICATION
<input type="checkbox"/>	BIDDING
<input type="checkbox"/>	CONSTRUCTION

DATE: 08-07-07

PROJECT ENDS
STA 130 + 70

PROJECT BEGINS
STATION 112 + 50



PROPOSED STRUCTURE
REPLACEMENT OVER
BEARCAT CREEK
STATION 126 + 58.45
SN: 068-0506

PROPOSED STRUCTURE
REPLACEMENT
LITTLE BEARCAT CREEK
STATION 115 + 99.00
SN 068-0507

LOCATION MAP



GROSS AND NET LENGTH OF PROJECT = 1820 FEET = 0.34 MILES
HIGHWAY CLASSIFICATION = MINOR ARTERIAL (RURAL)
IL RTE. 127 ADT = 2500 (2005)
IL RTE. 127 ADT = 3050 (2023)

K+ K-Plus Engineering, Ltd.
753 WINDSOR ROAD
CHARLESTON, IL 61920
(217) 348-1900
WWW.K-PLUSENGINEERING.LTD.COM
ILLINOIS DEPARTMENT OF PROFESSIONAL REGULATION REGISTRATION #184-003685

** THIS DOCUMENT IS THE PROPERTY OF K-PLUS ENGINEERING, LTD. AND NO PART HEREIN SHALL BE USED **
EXCEPT FOR THIS SPECIFIC PROJECT WITHOUT THE WRITTEN CONSENT OF K-PLUS ENGINEERING, LTD.

STATE OF ILLINOIS
DEPARTMENT OF TRANSPORTATION
DIVISION OF HIGHWAYS

SUBMITTED Aug 15, 2007
Eric E. Harms
DEPUTY DIRECTOR OF HIGHWAYS, REGION ENGINEER

October 12, 2007
Eric E. Harms
ENGINEER OF DESIGN AND ENVIRONMENT

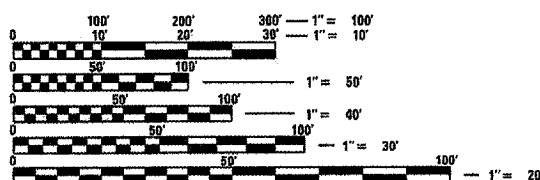
October 12, 2007
Matthew R. Sees, P.E.
DIRECTOR OF HIGHWAYS, CHIEF ENGINEER



David L. Clark 8/7/07
Date
David L. Clark
Licensed Professional Engineer
State of Illinois No. 62-42199

**PRINTED BY THE AUTHORITY
OF THE STATE OF ILLINOIS**

PROJECT ENGINEER: SAL MADONIA (217) 782-4761
SQUAD LEADER: KEN ANDERSON (217) 524-7546



FULL SIZE PLANS HAVE BEEN PREPARED USING STANDARD ENGINEERING SCALES. REDUCED SIZED PLANS WILL NOT CONFORM TO STANDARD SCALES. IN MAKING MEASUREMENTS ON REDUCED PLANS, THE ABOVE SCALES MAY BE USED.

J.U.L.I.E.
JOINT UTILITY LOCATION INFORMATION FOR EXCAVATION
1-800-892-0123

CONTRACT NO. 72150

Rev.