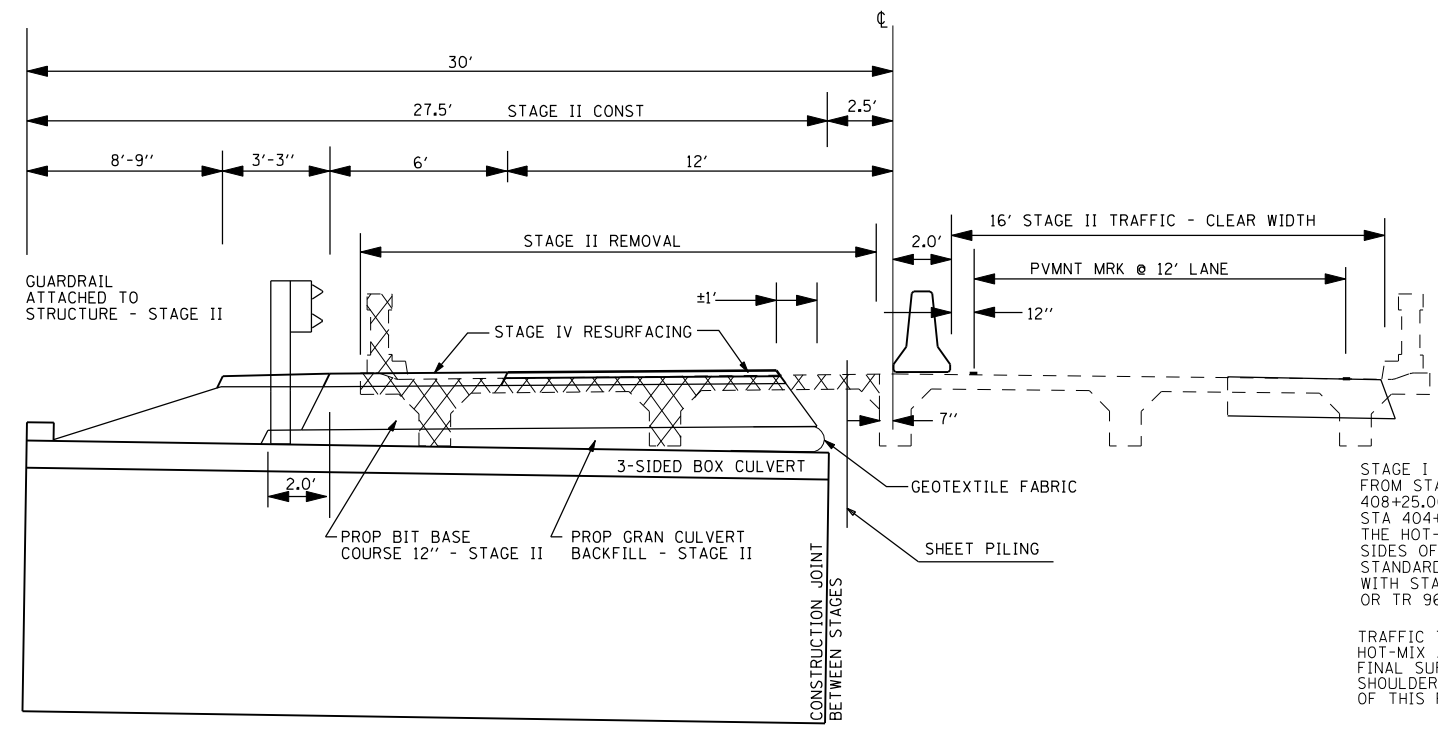
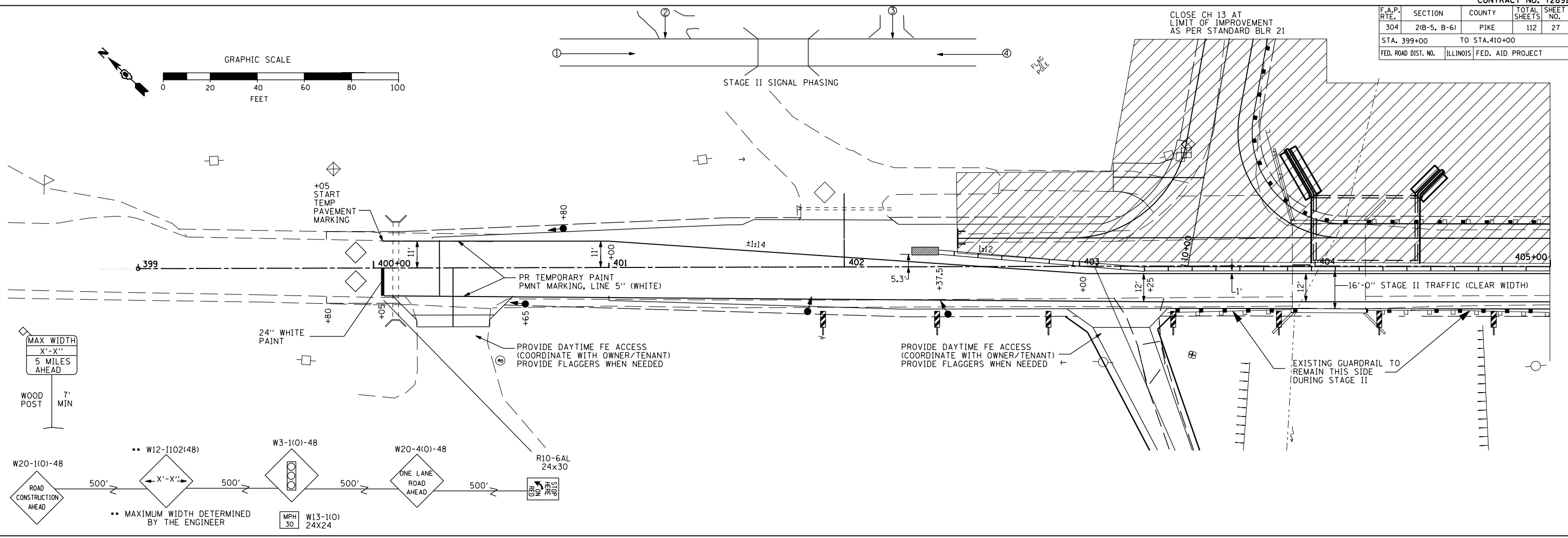
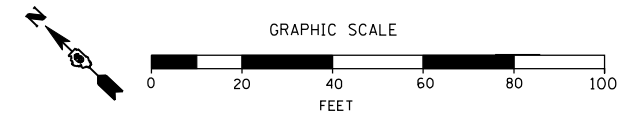


F.A.P. RTE.	SECTION	COUNTY	TOTAL SHEETS	SHEET NO.
304	2(B-5, B-6)	PIKE	112	27
STA. 399+00		TO STA. 410+00		
FED. ROAD DIST. NO.		ILLINOIS	FED. AID PROJECT	



LEGEND

	WORK AREA		DRUMS WITH STEADY BURNING LIGHTS
	INDUCTION LOOP DETECTOR		TEMPORARY TRAFFIC SIGNAL
	DOUBLE VERTICAL PANEL		TEMPORARY CONCRETE BARRIER
	IMPACT ATTENUATOR		TYPE III BARRICADE
	24\"/>		

STAGE I WILL CONSIST OF REMOVING THE EXISTING BITUMINOUS SHOULDERS FROM STA 400+25.00 LT TO STA 403+87.00 LT, FROM STA 404+22.00 LT TO STA 408+25.00 LT, FROM STA 400+25.00 RT TO STA 403+90.00 RT AND FROM STA 404+22.00 RT TO STA 408+25.00 RT AND INSTALLING THE HOT-MIX ASPHALT BASE COURSE AND BASE COURSE WIDENING ON BOTH SIDES OF THE ROADWAY BETWEEN THESE STATIONS. ALL DONE AS PER STANDARD 701201 AND STANDARD 701326 AS APPLICABLE. COORDINATE WORK WITH STAGE 1 ON BROWN CREEK TO INSURE THAT EITHER CH 13 AT BREWSTER CREEK OR TR 96 AT BROWN CREEK REMAIN OPEN TO RESIDENTS AT ALL TIMES.

TRAFFIC TO RUN ON EXISTING PAVEMENT AND HOT-MIX ASPHALT BASE COURSE WIDENING DURING STAGE II. THE FINAL SURFACE, LEVELING BINDER AND AGGREGATE SHOULDERS TO BE INSTALLED DURING STAGE IV OF THIS PROJECT.

THIS WORK WILL BE PAID FOR AT THE CONTRACT UNIT PRICE BID PER LUMP SUM FOR TRAFFIC CONTROL AND PROTECTION, STANDARD 701321 (SPECIAL).

STAGE II STA 399+80.00 TO STA 405+00.00

REVISIONS	
NAME	DATE

ILLINOIS DEPARTMENT OF TRANSPORTATION

**STAGE CONSTRUCTION
FAP 304 (IL96)
OVER BREWSTER CREEK**

SCALE: VERT. _____
 HORIZ. _____

DATE: _____

DRAWN BY _____
CHECKED BY _____

PLOT DATE = 7/31/2007
 FILE NAME = c:\p\projects\652484\paba_fm\075-8039\stageconstruction\brnster.dgn
 PLOT SCALE = 42.3525 / IN.
 USER NAME = laughlin-1