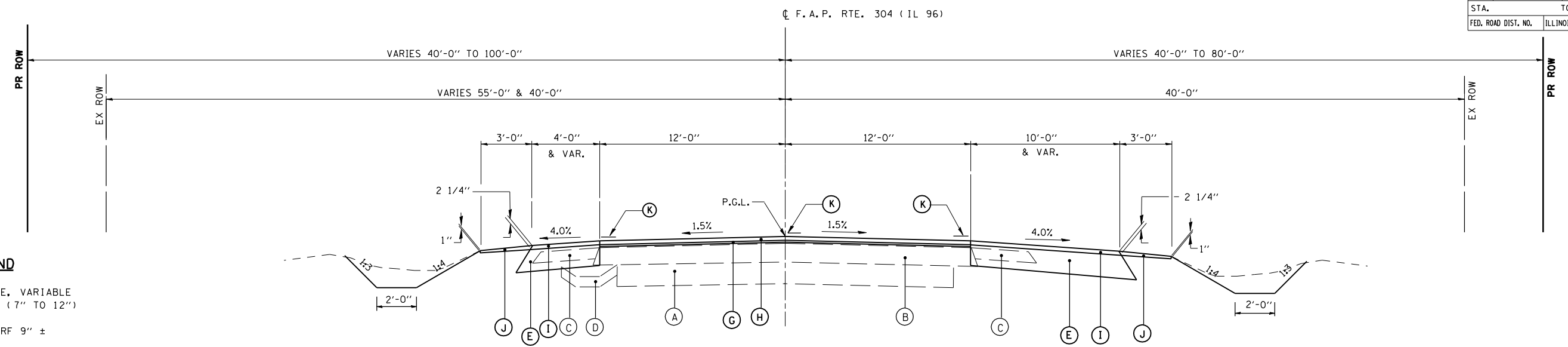


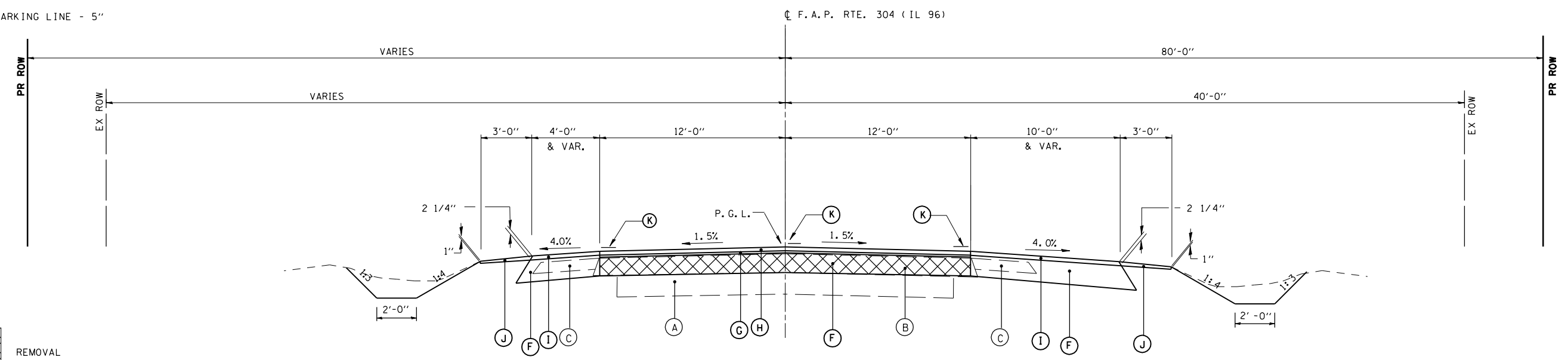
F.A.P. RTE.	SECTION	COUNTY	TOTAL SHEETS	SHEET NO.
304	3B-1	PIKE	51	9
STA. 304		TO STA. 304		
FED. ROAD DIST. NO.	ILLINOIS	FED. AID PROJECT		



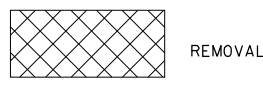
TYPICAL SECTION # 1
STA. 780+05.00 TO STA. 784+37

LEGEND

- (A) EX AGG BSE, VARIABLE THICKNESS (7" TO 12")
- (B) EX HMA SURF 9" ±
- (C) EX AGG SHLDR
- (D) EX CONC GUTTER
- (E) PR HMA BASE CSE/WIDENING, (SEE MIX TABLE REQUIREMENTS), 10"
- (F) PR HMA BASE CSE, (SEE MIX TABLE REQUIREMENTS), 10"
- (G) PR LEVELING BINDER, (SEE MIX TABLE REQUIREMENTS), 3/4" AVG.
- (H) PR HMA SURF CSE, (SEE MIX TABLE REQUIREMENTS), 1 1/2"
- (I) PR HMA SHLDR, (SEE MIX TABLE REQUIREMENTS), 2 1/4"
- (J) PR AGG SHLDR TY. B
- (K) PR PVMT MARKING LINE - 5"



TYPICAL SECTION # 2
STA. 784+37 TO STA. 785+15



REVISIONS	
NAME	DATE

ILLINOIS DEPARTMENT OF TRANSPORTATION

TYPICAL SECTIONS
IL 96 OVER JIMTOWN BRANCH
FAP 304 SECTION 3B-1
PIKE COUNTY

SCALE: N.T.S.
DATE: \$DATE

DRAWN BY: AGG
CHECKED BY: MJS

PLOT DATE = Aug-31-2007 11:46:10 AM
FILE NAME = c:\projects\653704\upchurch_final\upchurch.dwg
PLOT SCALE = 1/8"=1'-0" / IN.
USER NAME = laughlin-1

The Upchurch Group
HILLSIDE, IL. (708) 449-2321
MATTOON, IL. (217) 235-3177