

| FAP RTE | SECTION | COUNTY | TOTAL SHEETS | SHEET NO. |
|---------|------------|--------|--------------|-----------|
| 614 | 148(BR-2)F | MORGAN | 14 | 1 |

INDEX OF SHEETS

- 1 COVER SHEET
- 2 SUMMARY OF QUANTITIES
- 3-14 STRUCTURE PLANS

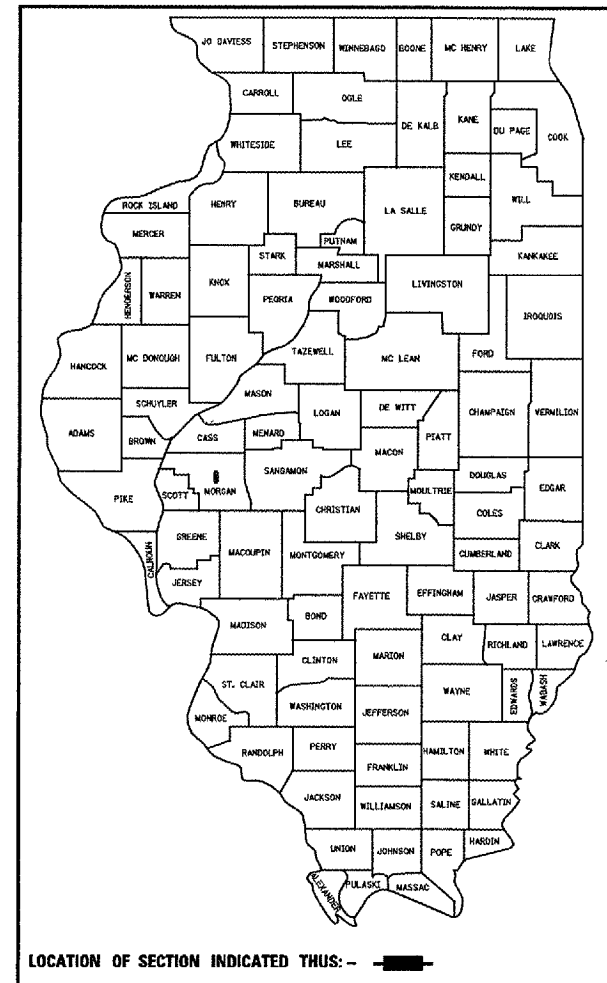
**STATE OF ILLINOIS
DEPARTMENT OF TRANSPORTATION
DIVISION OF HIGHWAYS**

**PROPOSED
BRIDGE DECK FABRICATION PLANS**

**FAP ROUTE 614 (IL 78) OVER MAUVAISE TERRE CREEK
SECTION (148(BR-2)F
MORGAN COUNTY
C-96-105-08**

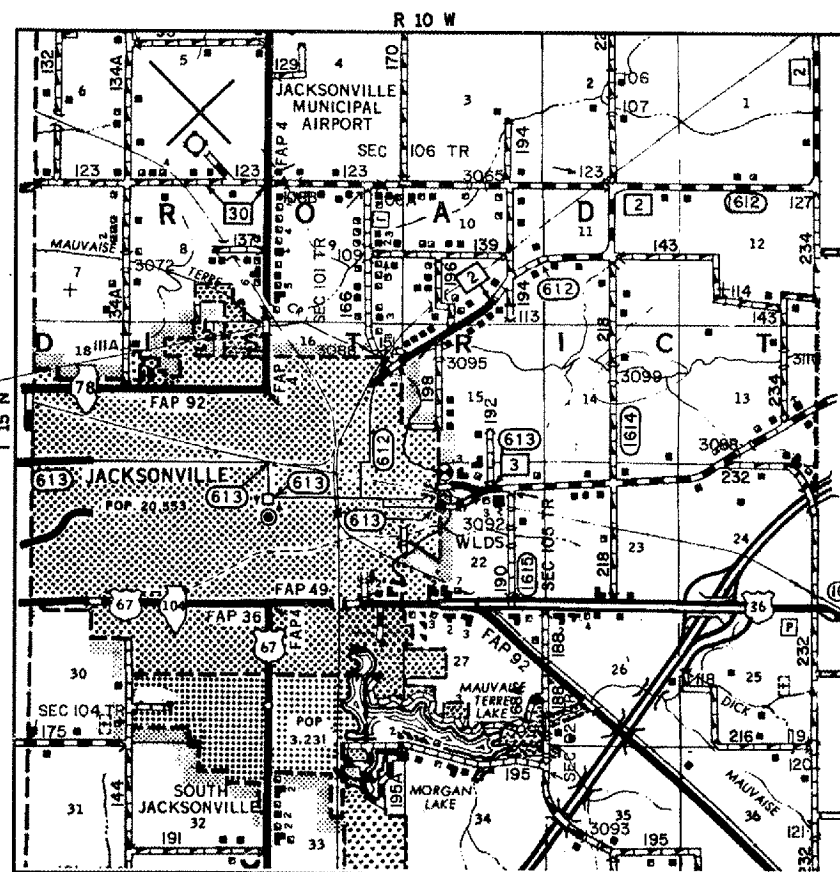
PROJECT NO. ACBHF-0614(024)

D-96-005-08

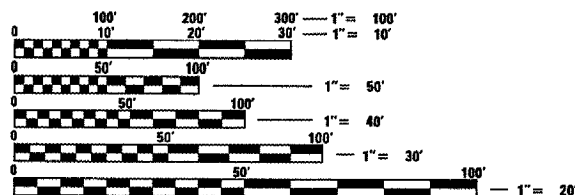


LOCATION OF SECTION INDICATED THUS: -

PROPOSED STRUCTURE NO. 069-0005
PPC DECK BEAM REPLACEMENT
2 SPANS @ 50'-0" & 2 SPANS @ 51'-3"
@ STA 16+34.85, 0° SKEW



0 1 2 MILES
APPROXIMATE SCALE 1" = 0.67 MILES




FULL SIZE PLANS HAVE BEEN PREPARED USING STANDARD ENGINEERING SCALES. REDUCED SIZED PLANS WILL NOT CONFORM TO STANDARD SCALES. IN MAKING MEASUREMENTS ON REDUCED PLANS, THE ABOVE SCALES MAY BE USED.

J.U.L.I.E.
JOINT UTILITY LOCATION INFORMATION FOR EXCAVATION
811 OR 1-800-892-0123

DESIGN DESIGNATION
ILLINOIS ROUTE 78
MINOR ARTERIAL (NON-URBAN)
ADT = 5,400 (2027)
% SU = 6
% MU = 3

TOTAL LENGTH OF PROJECT = 202.50 FEET = 0.038 MILES
NET LENGTH OF PROJECT = 202.50 FEET = 0.038 MILES



STATE OF ILLINOIS
DEPARTMENT OF TRANSPORTATION
DIVISION OF HIGHWAYS

SUBMITTED August 15, 2007
Eric E. Hahn
DEPUTY DIRECTOR OF HIGHWAYS, REGION ENGINEER

October 12, 2007
Melton R. Seay, P.E.
ENGINEER OF DESIGN AND ENVIRONMENT
DIRECTOR OF HIGHWAYS, CHIEF ENGINEER

Hutchison Engineering, Inc.
JACKSONVILLE
SHOREWOOD
SINCE 1945

**PRINTED BY THE AUTHORITY
OF THE STATE OF ILLINOIS**