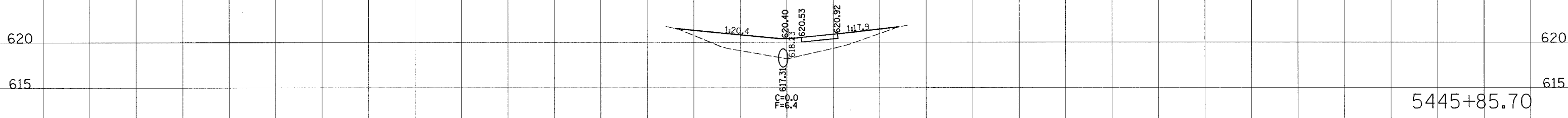
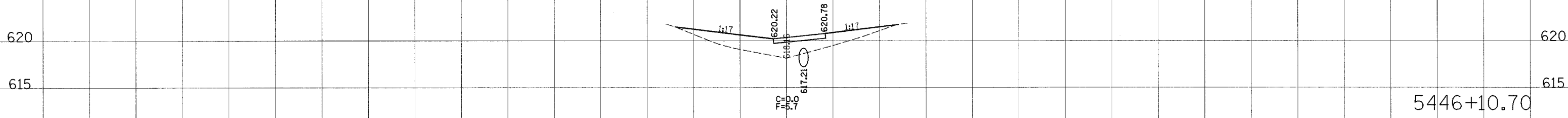
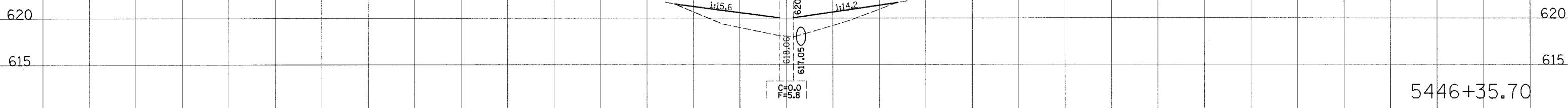


F.A.I. RTE.	SECTION	COUNTY	TOTAL SHEETS	SHEET NO.
57	*	VARIOUS	44	18

STA. 5445+85.70 TO STA. 5446+35.70
FED. ROAD DIST. NO. ILLINOIS FED. AID PROJECT
* 07 SAFETY 2008-2

160 150 140 130 120 110 100 90 80 70 60 50 40 30 20 10 0 10 20 30 40 50 60 70 80 90 100 110 120 130 140 150 160



160 150 140 130 120 110 100 90 80 70 60 50 40 30 20 10 0 10 20 30 40 50 60 70 80 90 100 110 120 130 140 150 160

DATE	BY

NO.	AREAS CHECKED

DATE	BY

NO.	AREAS CHECKED

PILOT DATE = 8/9/2007
FILE NAME = c:\p\proj\proj\74249\shel\shel0056.dwg
USER NAME = devanoj