

F.A.T. RTE.	SECTION	COUNTY	TOTAL SHEETS	SHEET NO.
57	•	VARIOUS	44	19

STA. 5446+60.70 TO STA. 5447+10.70

FED. ROAD DIST. NO. ILLINOIS FED. AID PROJECT

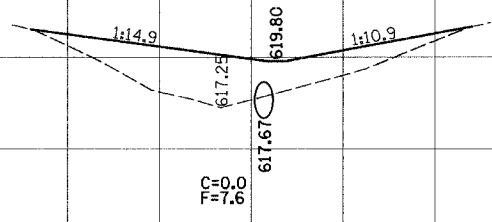
* D7 SAFETY 2008-2

160 150 140 130 120 110 100 90 80 70 60 50 40 30 20 10 0 10 20 30 40 50 60 70 80 90 100 110 120 130 140 150 160

620 620

615 615

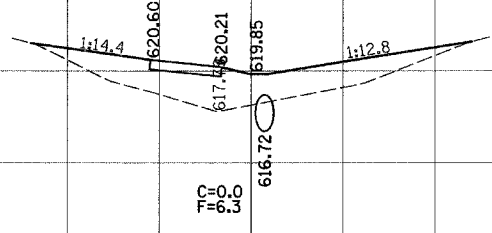
5447+10.70



620 620

615 615

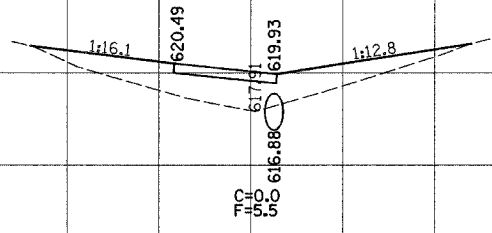
5446+85.70



620 620

615 615

5446+60.70



160 150 140 130 120 110 100 90 80 70 60 50 40 30 20 10 0 10 20 30 40 50 60 70 80 90 100 110 120 130 140 150 160

DATE	BY

NO.	AREAS CHECKED	TEMP.	PLOTTED	SURVEYED

DATE	BY

NO.	AREAS CHECKED	TEMP.	PLOTTED	SURVEYED

PLOT DATE = 8/2/2007
 PLOT SCALE = 1" = 40'-0"
 USER NAME = devasruj