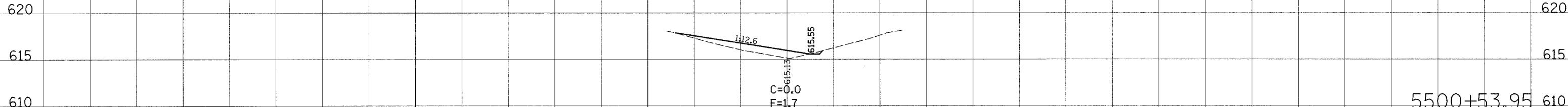
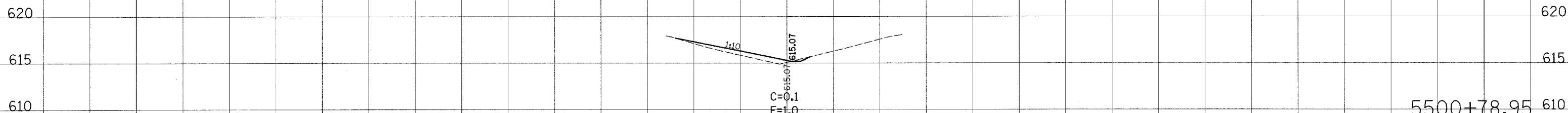
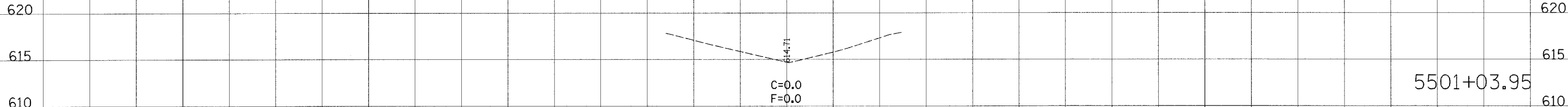


F.A.I. RTE.	SECTION	COUNTY	TOTAL SHEETS	SHEET NO.
57		VARIOUS	44	27
STA. 5500+53.95		TO STA. 5501+03.95		
FED. ROAD DIST. NO. 1		ILLINOIS FED. AID PROJECT		

07 SAFETY 2008-2

160 150 140 130 120 110 100 90 80 70 60 50 40 30 20 10 0 10 20 30 40 50 60 70 80 90 100 110 120 130 140 150 160



160 150 140 130 120 110 100 90 80 70 60 50 40 30 20 10 0 10 20 30 40 50 60 70 80 90 100 110 120 130 140 150 160

DATE	BY

FINAL SURVEY	SURVEYED
NO. _____	NO. _____
NOTE BOOK	PLOTTED
AREAS CHECKED	AREAS CHECKED

DATE	BY

ORIGINAL SURVEY	SURVEYED
NO. _____	NO. _____
NOTE BOOK	PLOTTED
AREAS CHECKED	AREAS CHECKED

PLOT DATE = 8/9/2007
FILE NAME = c:\pwork\projects\74249\shelton\shelton.dwg
USER NAME = sheltonj