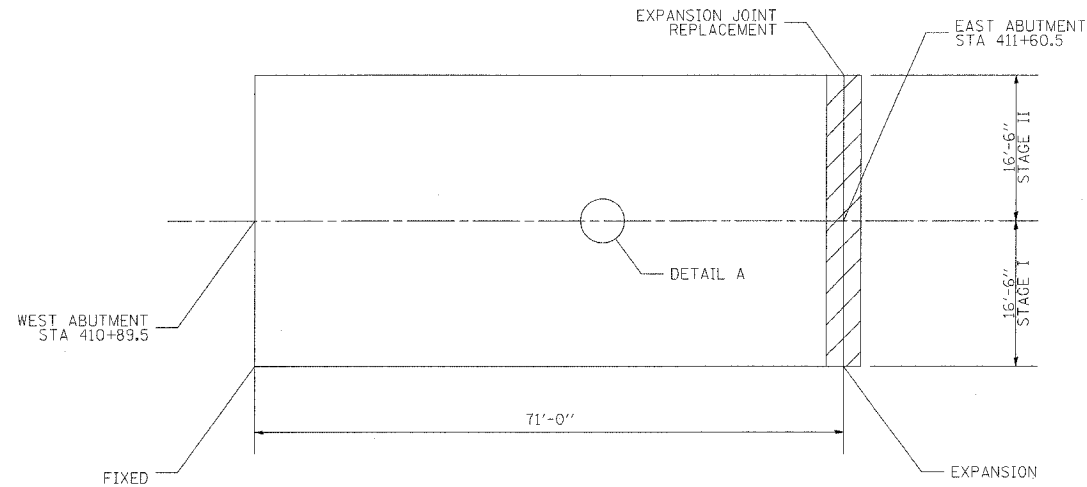
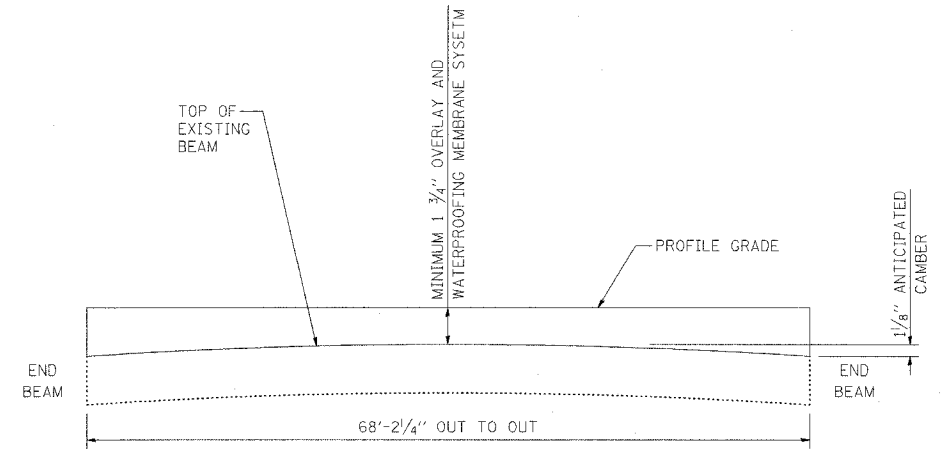


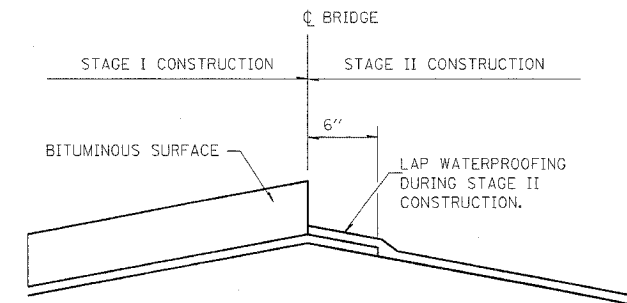
F.A.S. RTE.	SECTION	COUNTY	TOTAL SHEETS	SHEET NO.
1669		COLES	17	8
STA. _____		TO STA. _____		
FED. ROAD DIST. NO. _____		ILLINOIS FED. AID PROJECT _____		



PLAN VIEW



ANTICIPATED CAMBER DIAGRAM



PROPOSED DETAIL "A"

PLOT DATE = 8/27/2007
 FILE NAME = c:\pcc\pcc\74267\detaila.dgn
 PLOT SCALE = 20/2000 / IN.
 USER NAME = wsf/ernk

REVISIONS	
NAME	DATE

ILLINOIS DEPARTMENT OF TRANSPORTATION

OVERLAY DETAILS
S.N. 015-0069

SCALE: VERT.
 DATE: HORIZ.

DRAWN BY
 CHECKED BY