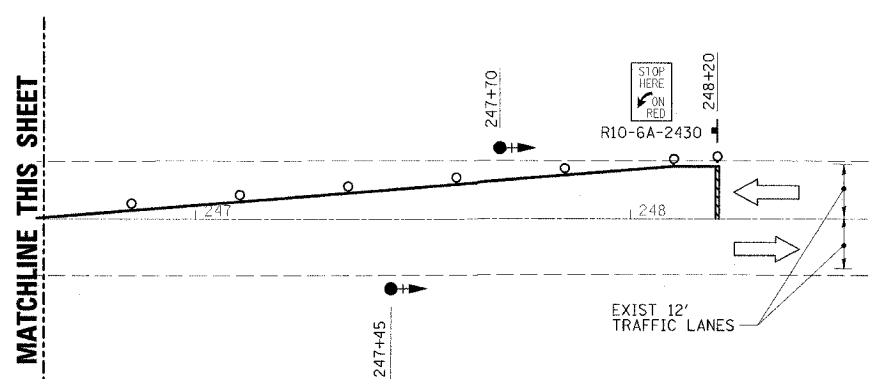
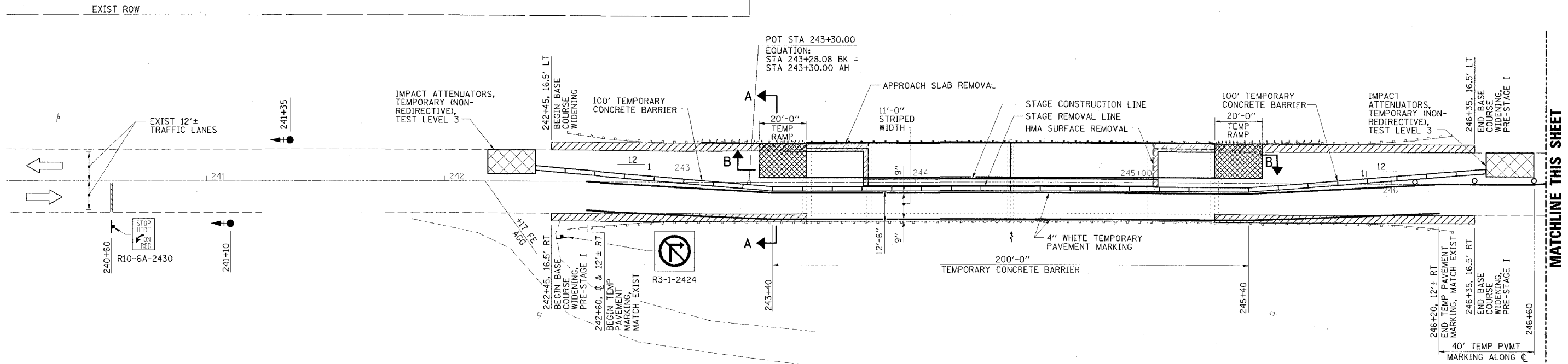




CONTRACT NO. 78010

FAP RTE	SECTION	COUNTY	TOTAL SHEETS	SHEET NO.
132	1BR-3	SALINE	114	16
STA. 240+00		TO STA. 248+00		
FED. ROAD DIST. NO.		ILLINOIS	FED. AID PROJECT	



SCHEDULE OF QUANTITIES

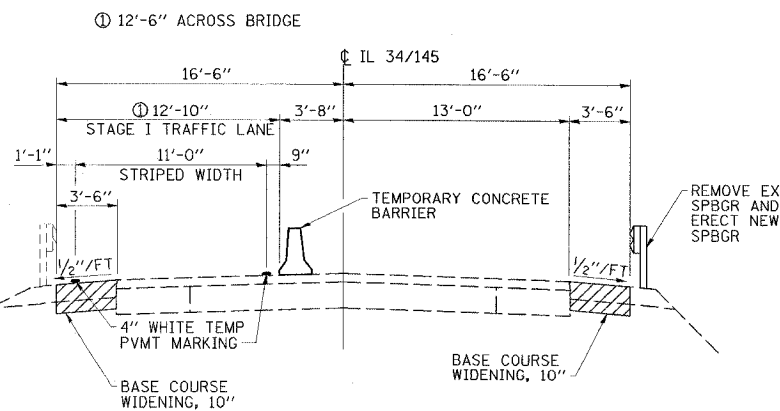
TEMPORARY CONCRETE BARRIER			
STATION TO	STATION	FEET	
242+41	246+40	400.0	
		TOTAL	400.0
TEMPORARY BRIDGE TRAFFIC SIGNALS - 1 EACH			
TEMPORARY RUMBLE STRIPS - 6 EACH			
IMPACT ATTENUATORS, TEMPORARY (NON-REDIRECTIVE), TEST LEVEL 3 - 2 EACH			

GENERAL NOTES

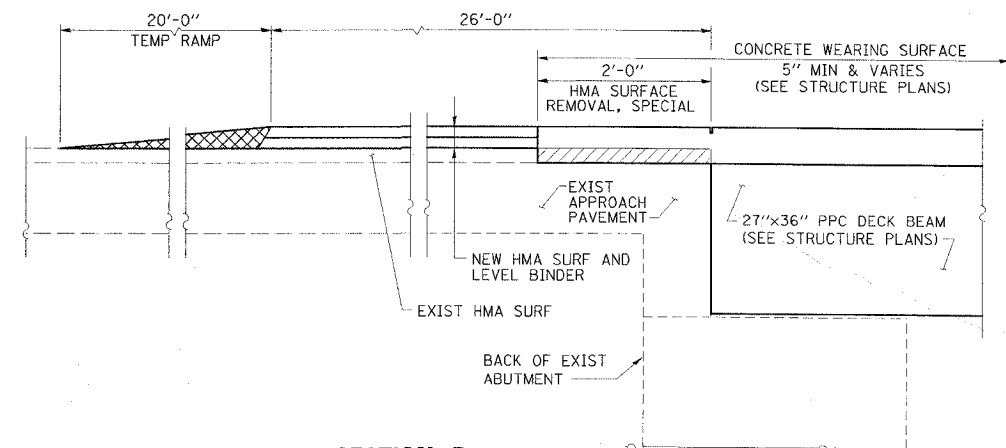
1. TRAFFIC CONTROL SHALL BE ERECTED AS SHOWN AND ACCORDING TO "TRAFFIC CONTROL AND PROTECTION, STANDARD 701321."
2. SEE SPECIAL PROVISIONS FOR ADDITIONAL TRAFFIC CONTROL REQUIREMENTS.
3. COORDINATE LOCATION OF SIGNALS WITH FINAL WORK AS DIRECTED BY THE ENGINEER.
4. CONSTRUCT TEMPORARY RUMBLE STRIPS AT LOCATIONS SHOWN ON STANDARD 701321.

LEGEND

- TRAFFIC SIGNAL WITH BACKPLATE SIGNAL DIRECTION INDICATED
- ▨ BASE COURSE WIDENING, 10"
- ▩ TEMPORARY RAMP
- ▧ HMA SURFACE REMOVAL, SPECIAL
- ▦ APPROACH SLAB REMOVAL



SECTION A-A



SECTION B

STAGE I CONSTRUCTION
IL 34/145 OVER SOUTH FORK
SALINE RIVER OVERFLOW
FAP ROUTE 132 - SECTION 1BR-3
SALINE COUNTY
STATION 244+40.00
STRUCTURE NO. 083-0020

ESCA		
CONSULTANTS, INC.		
DESIGNED BY:	JMS/MTD	05/07
DRAWN BY:	cj	05/07
CHECKED BY:	MTD	06/07
APPROVED BY:	RDP	06/07