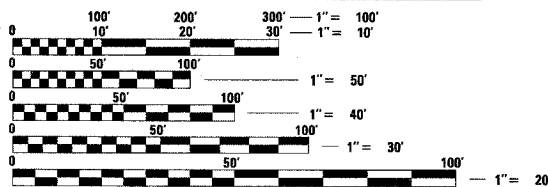


IDOT ASSOCIATE FIELD ENGINEER: JESSICA FELICIANO 847-705-4487

DESCRIPTION	INDEX OF SHEETS	SHEET NO.
TITLE SHEET		1
GENERAL NOTES & IDOT STANDARDS		2
SUMMARY OF QUANTITIES		3
TYPICAL SECTIONS		4
EARTHWORK SCHEDULE		5
ALIGNMENT, TIES, & BENCHMARKS		6
TIMBER EDGE DRIVE EXISTING CONDITIONS AND REMOVAL PLAN		7
TIMBER EDGE DRIVE PROPOSED PLAN & PROFILE		8
DETOUR PLAN		9
SEDIMENT AND EROSION CONTROL NOTES AND DETAILS		10 - 11
EROSION CONTROL AND LANDSCAPING PLAN		12
GENERAL PLAN AND ELEVATION		13
GENERAL NOTES AND DETAILS		14
TOP OF DECK ELEVATIONS I		15
TOP OF DECK ELEVATIONS II		16
APPROACH SLAB ELEVATIONS		17
DECK PLAN AND CROSS SECTION		18
PARAPET DETAILS		19
SUPERSTRUCTURE DETAILS		20
FRAMING PLAN AND DETAILS		21
STEEL DETAILS		22
WEST ABUTMENT PLAN AND ELEVATION		23
EAST ABUTMENT PLAN AND ELEVATION		24
PIER 1 - DETAIL		25
PIER 2 - DETAIL		26
DRAINAGE SCUPPER DS-12		27
BAR SPLICER ASSEMBLY DETAILS		28
ANCHOR BOLT DETAILS		29
BORING LOGS		30 - 31
DISTRICT ONE TYPICAL PAVEMENT MARKINGS		32
TRAFFIC CONTROL AND PROTECTION FOR SIDE ROADS, INTERSECTIONS, AND DRIVEWAYS		33
CROSS SECTIONS		34 - 35

**PROJECT LOCATED IN CITY OF OAKBROOK TERRACE**



FULL SIZE PLANS HAVE BEEN PREPARED USING STANDARD ENGINEERING SCALES. REDUCED SIZED PLANS WILL NOT CONFORM TO STANDARD SCALES. IN MAKING MEASUREMENTS ON REDUCED PLANS, THE ABOVE SCALES MAY BE USED.

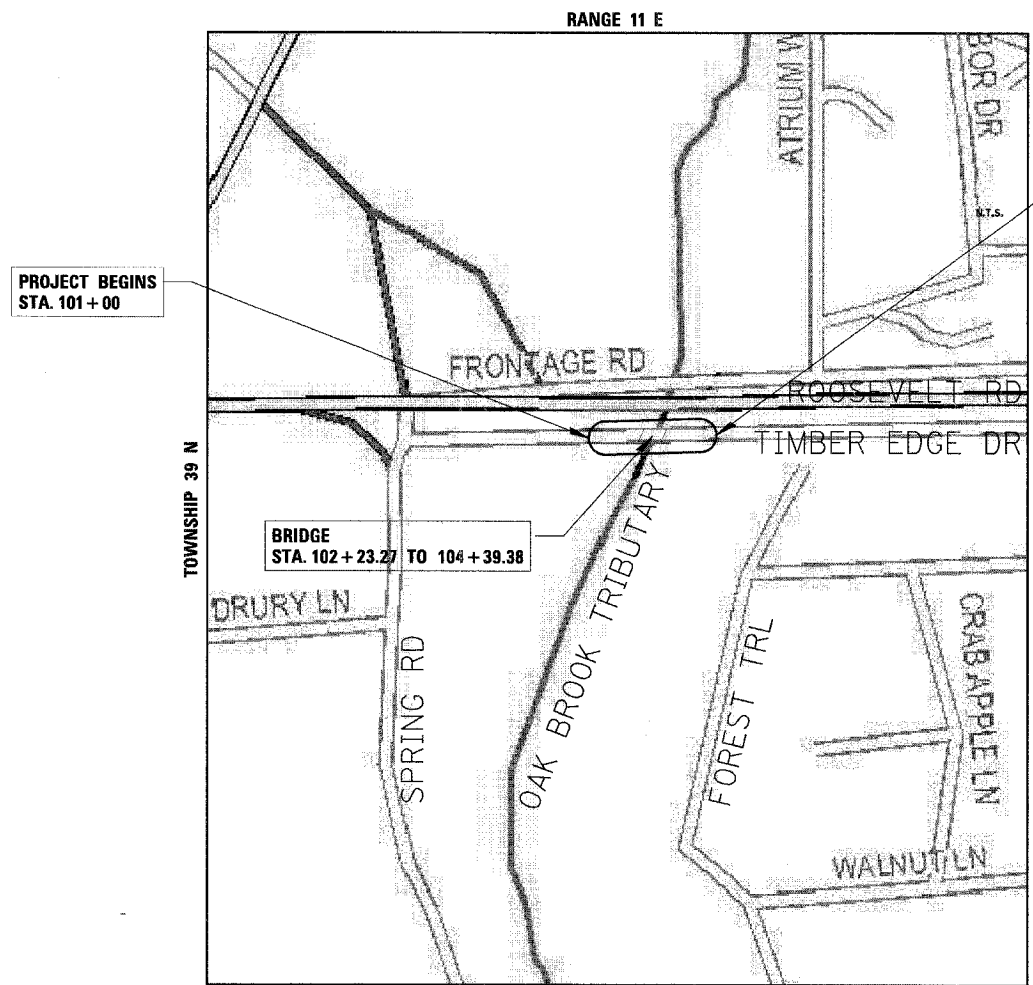
J.U.L.I.E.  
JOINT UTILITY LOCATION INFORMATION FOR EXCAVATION  
1-800-892-0123

**CONTRACT NO. 83965**

**CB** **CHRISTOPHER B. BURKE** ENGINEERING LTD.  
9575 West Higgins Road, Suite 600  
Rosemont, Illinois 60018 (847) 823-0500

# STATE OF ILLINOIS DEPARTMENT OF TRANSPORTATION DIVISION OF HIGHWAYS PLANS FOR PROPOSED FEDERAL AID HIGHWAY

**TIMBER EDGE DRIVE  
FROM STA. 101+00 TO STA. 105+00  
PAVEMENT RECONSTRUCTION AND  
BRIDGE SUB AND SUPERSTRUCTURE RECONSTRUCTION  
OVER OAK BROOK TRIBUTARY  
L.A. SECTION No. 03-00019-00-BR  
PROJECT No. BH05-0043 (018)  
CITY OF OAKBROOK TERRACE  
DUPAGE COUNTY  
C-91-184-03**



PROJECT BEGINS  
STA. 101+00

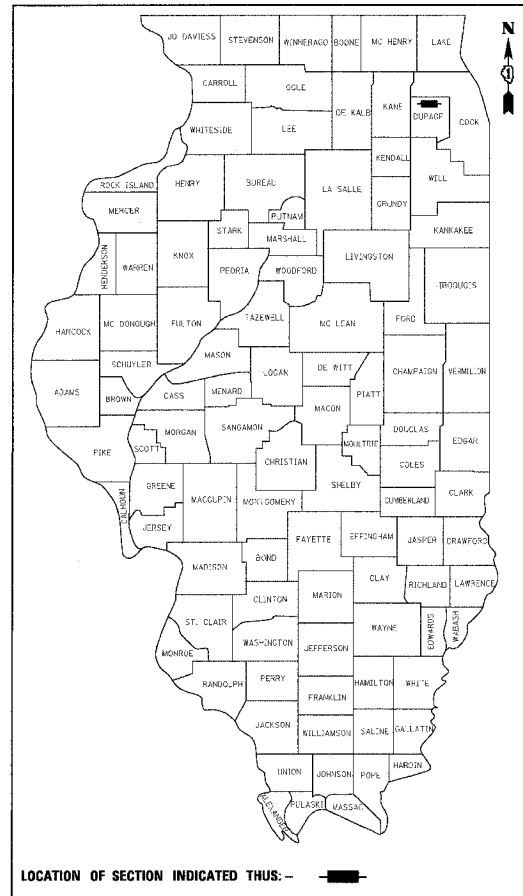
PROJECT ENDS  
STA. 105+00

LOCATION MAP  
N.T.S.

GROSS LENGTH OF PROJECT = 400 ft. (0.08 mi.)  
NET LENGTH OF PROJECT = 400 ft. (0.08 mi.)

F.A.D. RTE.	SECTION	COUNTY	TOTAL SHEETS	SHEET NO.
--	03-00019-00-BR	DUPAGE	35	1
FED. ROAD DIST. NO. 1		ILLINOIS	FED. AID PROJECT	

**CONTRACT NO. 83965**



LOCATION OF SECTION INDICATED THUS: -

**TRAFFIC DATA (TIMBER EDGE DRIVE)**  
ADT (YEAR) = 3,000 (2005)  
ADT (YEAR) = 4,000 (2030)  
SPEED LIMIT = 30 MPH

DESIGN DESIGNATION: LOCAL

**BRIDGE INFORMATION:**  
EXISTING STRUCTURE No. 022-0027  
REMOVE EXISTING 3 SPAN STEEL GIRDER  
SUPERSTRUCTURE AND SUBSTRUCTURE.

PROPOSED STRUCTURE No. 022-6000  
CONSTRUCT 3 SPAN COMPOSITE STEEL  
STRINGER SUPERSTRUCTURE ON INTEGRAL  
ABUTMENTS AND SOLID WEB PIERS

August 31, 2007  
*[Signature]*  
LEE M. FELL  
REGISTERED PROFESSIONAL ENGINEER  
OF ILLINOIS  
ILLINOIS REGISTRATION No. 062-053708  
EXPIRATION DATE 11/30/07

**STATE OF ILLINOIS  
DEPARTMENT OF TRANSPORTATION  
DIVISION OF HIGHWAYS**

APPROVED August 21, 2007  
*[Signature]*  
Michele MARINI BURKE  
CITY ADMINISTRATOR  
CITY OF OAKBROOK TERRACE

PASSED SEPTEMBER 13, 2007  
*[Signature]*  
CHESTER HOLT  
DISTRICT ENGINEER OF LOCAL ROADS AND STREETS

RELEASING FOR BID BASED ON LIMITED REVIEW  
Sept 13, 2007  
*[Signature]*  
Diane O'Keefe  
DEPUTY DIRECTOR OF HIGHWAYS  
REGION ONE ENGINEER