

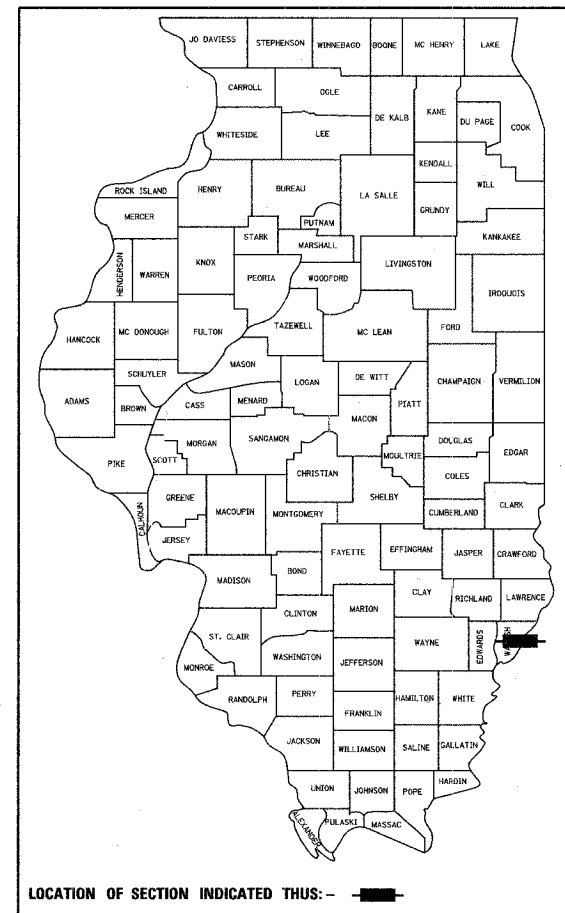
| F.A.P. RTE. | SECTION | COUNTY | TOTAL SHEETS | SHEET NO. |
|-------------|------------|--------------------------|------------------|-----------|
| 827 | 12Z-3,12BR | WABASH, IL GIBSON, IN | 158 +1 159 | 1 |

STATE OF ILLINOIS
DEPARTMENT OF TRANSPORTATION
DIVISION OF HIGHWAYS

**PROPOSED
HIGHWAY PLANS**

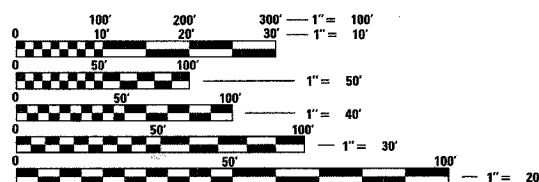
FAP ROUTE 827 (IL 15 / IN 64)
SECTION 12Z-3, 12BR
PROJECT : BRF-HPP-0827(005)
WABASH COUNTY, IL
GIBSON COUNTY, IN
C-97-054-98

FOR INDEX OF SHEETS, SEE SHEET NO. 2



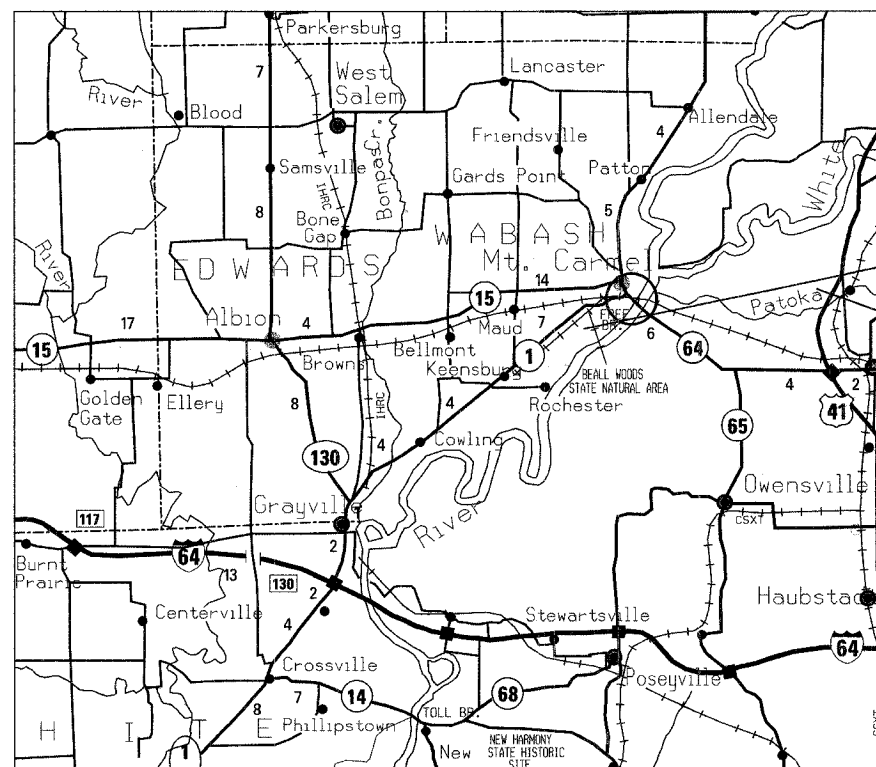
PROJECT ENGINEER: MARK DAUGHERTY (217-342-8341)

ADT (2020) = 9790



FULL SIZE PLANS HAVE BEEN PREPARED USING STANDARD ENGINEERING SCALES. REDUCED SIZED PLANS WILL NOT CONFORM TO STANDARD SCALES. IN MAKING MEASUREMENTS ON REDUCED PLANS, THE ABOVE SCALES MAY BE USED.

J.U.L.I.E.
JOINT UTILITY LOCATION INFORMATION FOR EXCAVATION
1-800-892-0123



PROPOSED PROJECT
SECTION 12Z-3,12BR
WABASH COUNTY
STATION 1036+27



EXPIRATION DATE 11-30-07.
DATE 06-26-07
D.J. Morrill

STATE OF ILLINOIS
DEPARTMENT OF TRANSPORTATION
DIVISION OF HIGHWAYS

SUBMITTED June 28, 2007
Christ H. Reed
DEPUTY DIRECTOR OF HIGHWAYS, REGION ENGINEER

August 17, 2007
Eric E. Harn/D
Interim ENGINEER OF DESIGN AND ENVIRONMENT

August 17, 2007
Milton R. Seep, P.E./D
DIRECTOR OF HIGHWAYS, CHIEF ENGINEER

**PRINTED BY THE AUTHORITY
OF THE STATE OF ILLINOIS**

GROSS LENGTH = 3,316 FT.
NET LENGTH = 2,918 FT.

CONTRACT NO. 94450