

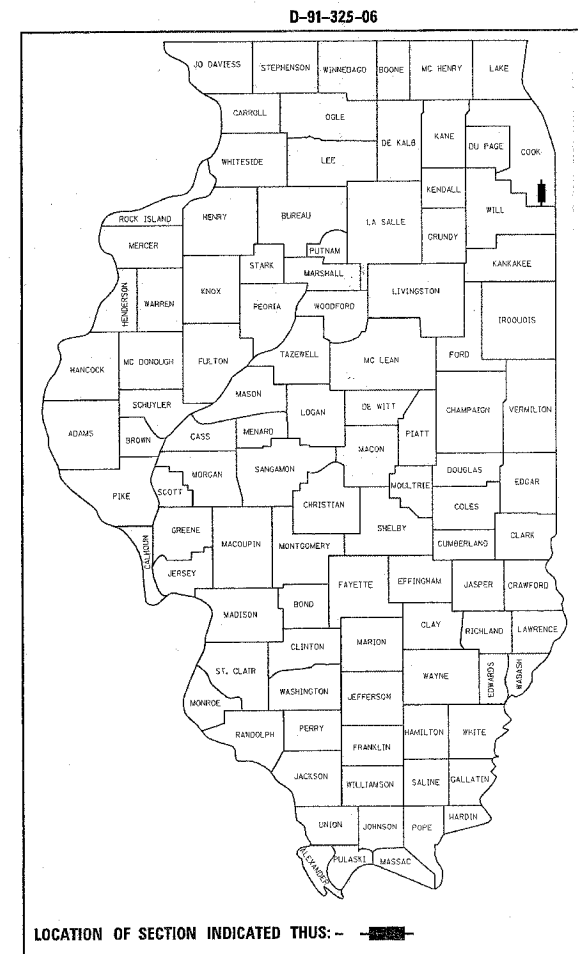
F.A. RTE.	SECTION	COUNTY	TOTAL SHEETS	SHEET NO.
3730	3268-Z-W-1-RS	COOK	19	1

STATE OF ILLINOIS
DEPARTMENT OF TRANSPORTATION
DIVISION OF HIGHWAYS

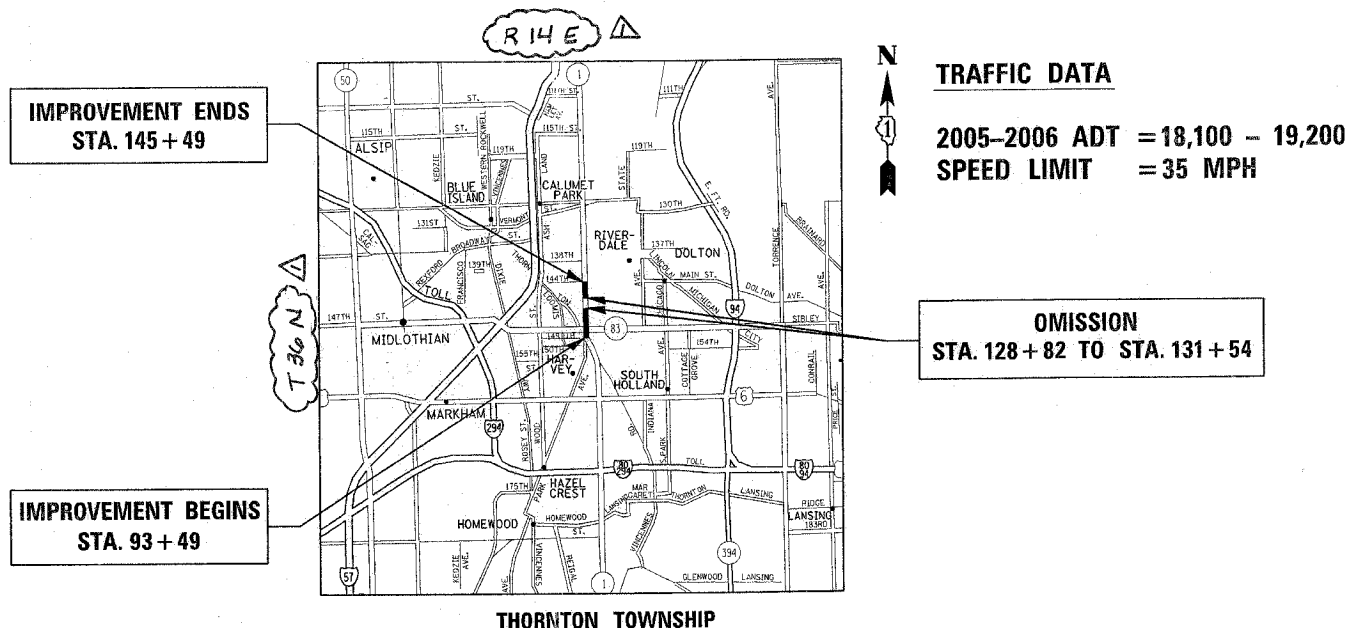
**PROPOSED
HIGHWAY PLANS**

**FAU ROUTE 3730: ILL-1 (HALSTED STREET)
FROM 144th STREET TO 149th STREET
SECTION 3268-Z-W-1-RS
PATCHING AND RESURFACING
COOK COUNTY
C-91-325-06**

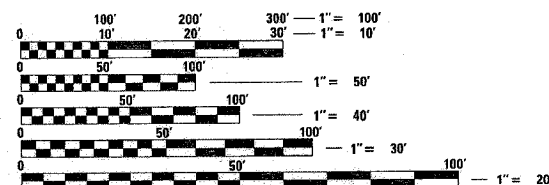
FOR INDEX OF SHEETS, SEE SHEET NO. 2



IMPROVEMENT LOCATED IN THE CITY OF HARVEY



GROSS LENGTH OF IMPROVEMENT: 5,200 FEET = 0.985 MILES
NET LENGTH OF IMPROVEMENT: 4,928 FEET = 0.933 MILES



FULL SIZE PLANS HAVE BEEN PREPARED USING STANDARD ENGINEERING SCALES. REDUCED SIZED PLANS WILL NOT CONFORM TO STANDARD SCALES. IN MAKING MEASUREMENTS ON REDUCED PLANS, THE ABOVE SCALES MAY BE USED.

J.U.L.I.E.
JOINT UTILITY LOCATION INFORMATION FOR EXCAVATION
1-800-892-0123

STATE OF ILLINOIS
DEPARTMENT OF TRANSPORTATION
DIVISION OF HIGHWAYS

SUBMITTED 8/30 20 06

Donna O'Keefe
DEPUTY DIRECTOR OF HIGHWAYS, REGION ENGINEER

October 13, 20 06
Mike Hines
ENGINEER OF DESIGN AND ENVIRONMENT

October 13, 20 06
Milton R. Sues
DIRECTOR OF HIGHWAYS, CHIEF ENGINEER

**PRINTED BY THE AUTHORITY
OF THE STATE OF ILLINOIS**

DISTRICT ONE - DESIGN - PLAN PREPARATION ENGINEER: KEN ENG / ROBERT BORO (847) 705-4178