

F.A.S. RTE.	SECTION	COUNTY	TOTAL SHEETS	SHEET NO.
3730	3268-Z-W-1-RS	COOK	19	1

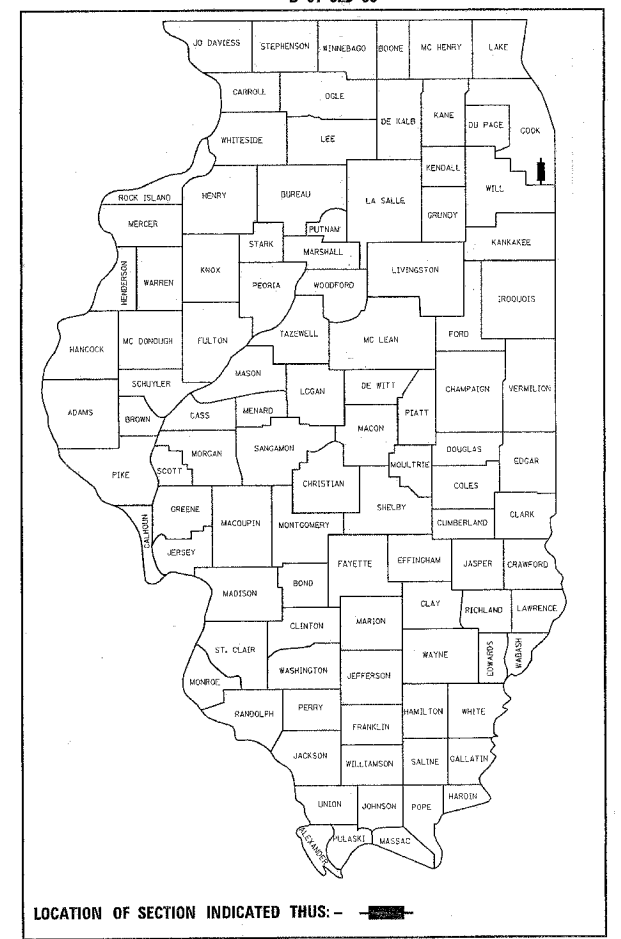
STATE OF ILLINOIS  
DEPARTMENT OF TRANSPORTATION  
DIVISION OF HIGHWAYS

**PROPOSED  
HIGHWAY PLANS**

FAU ROUTE 3730: ILL-1 (HALSTED STREET)  
FROM 144th STREET TO 149th STREET  
SECTION 3268-Z-W-1-RS  
PATCHING AND RESURFACING  
COOK COUNTY  
C-91-325-06

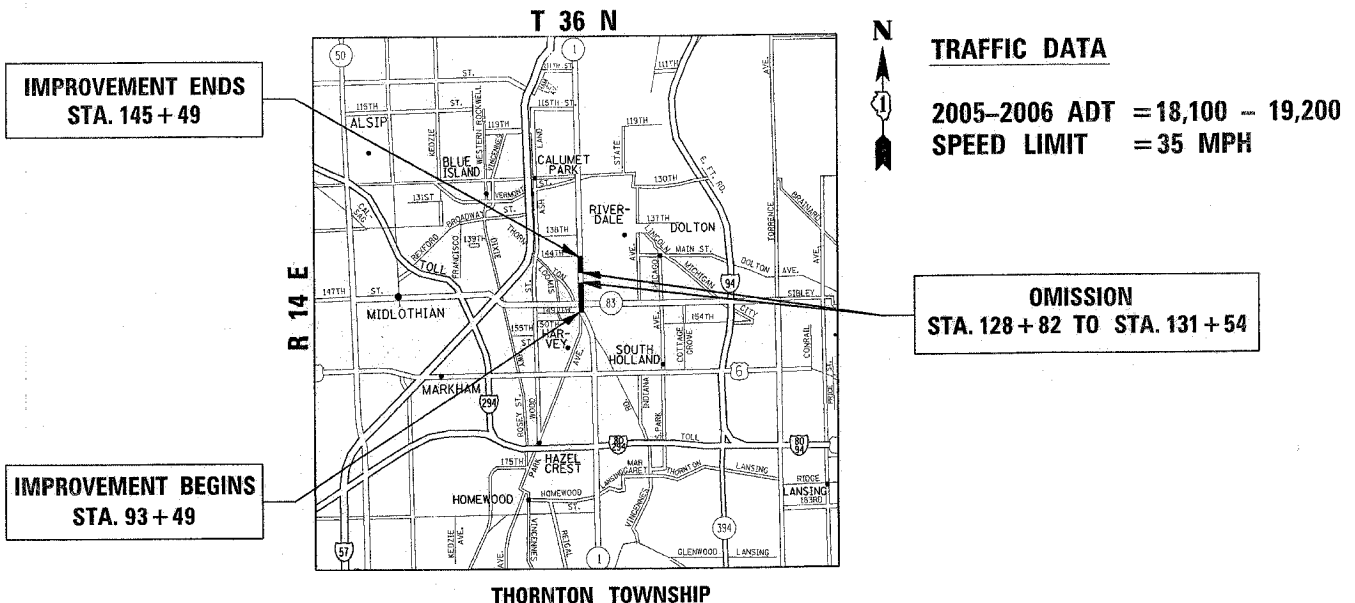
FOR INDEX OF SHEETS, SEE SHEET NO. 2

D-91-325-06



LOCATION OF SECTION INDICATED THUS: - [rectangle] -

IMPROVEMENT LOCATED IN THE CITY OF HARVEY



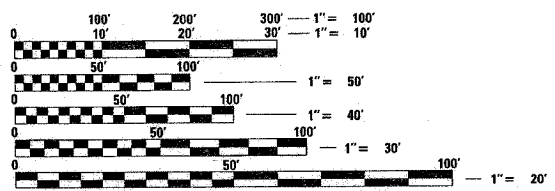
IMPROVEMENT ENDS  
STA. 145 + 49

TRAFFIC DATA  
2005-2006 ADT = 18,100 - 19,200  
SPEED LIMIT = 35 MPH

OMISSION  
STA. 128 + 82 TO STA. 131 + 54

IMPROVEMENT BEGINS  
STA. 93 + 49

GROSS LENGTH OF IMPROVEMENT: 5,200 FEET = 0.985 MILES  
NET LENGTH OF IMPROVEMENT: 4,928 FEET = 0.933 MILES



FULL SIZE PLANS HAVE BEEN PREPARED USING STANDARD ENGINEERING SCALES. REDUCED SIZED PLANS WILL NOT CONFORM TO STANDARD SCALES. IN MAKING MEASUREMENTS ON REDUCED PLANS, THE ABOVE SCALES MAY BE USED.

J.U.L.I.E.  
JOINT UTILITY LOCATION INFORMATION FOR EXCAVATION  
1-800-892-0123

STATE OF ILLINOIS  
DEPARTMENT OF TRANSPORTATION  
DIVISION OF HIGHWAYS

SUBMITTED 8/30 20 06

*Diane O'Keefe*  
DEPUTY DIRECTOR OF HIGHWAYS, REGION ENGINEER

October 13, 20 06  
*Mike Hines*  
ENGINEER OF DESIGN AND ENVIRONMENT

October 13, 20 06  
*Milton R. Sees*  
DIRECTOR OF HIGHWAYS, CHIEF ENGINEER

PRINTED BY THE AUTHORITY  
OF THE STATE OF ILLINOIS

DISTRICT ONE - DESIGN - PLAN PREPARATION ENGINEER: KEN ENG / ROBERT BORO (847) 705-4178