

FOR INDEX OF SHEETS, SEE SHEET 2

VILLAGE OF PALATINE  
VILLAGE OF INVERNESS

DESIGN DESIGNATION

IL ROUTE 68  
POSTED SPEED: 60 KM/H

TRAFFIC DATA

ADT 21,800 (2003)  
ADT 24,000 (2030)  
2298 (17) PRINCIPAL  
ARTERIAL 8.31 (PCC-20)

DISTRICT ONE CONSULTATION PROJECT MANAGER RAJENDRA SHAH - (847) 705-4555

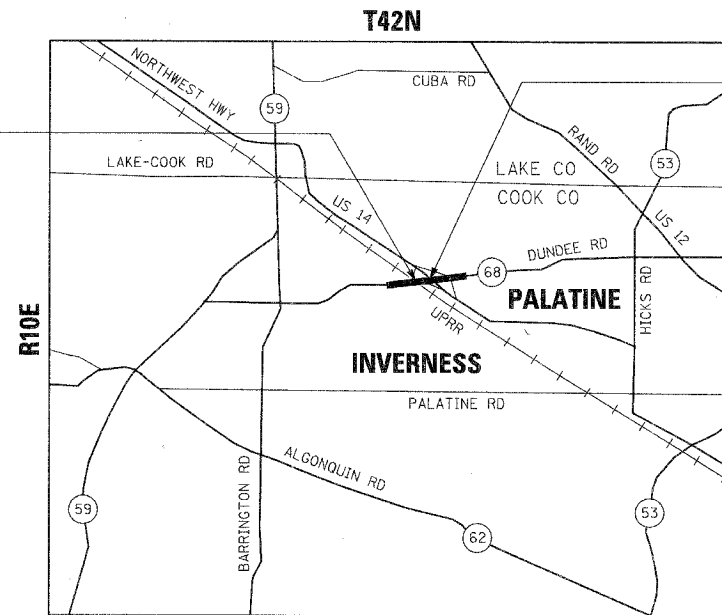
J.U.L.I.E.  
JOINT UTILITY LOCATION INFORMATION FOR EXCAVATION  
1-800-892-0123

CONTRACT NO. 60B70

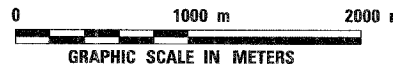
STATE OF ILLINOIS  
DEPARTMENT OF TRANSPORTATION  
DIVISION OF HIGHWAYS  
**PROPOSED  
HIGHWAY PLANS**

FAP ROUTE 343 (IL ROUTE 68), DUNDEE RD  
OVER CN&W (UP RR) & US 14  
SECTION 70D-Y-B-F & 70HB-F  
PROJECT: ACF-0343(014)  
BRIDGE (BEAM AND BEARING) FABRICATION  
COOK COUNTY  
C-91-396-06

BEAM & BEARING  
FABRICATION FOR  
THE BRIDGE OVER  
UPRR STA. 9+900.324  
STRUCTURE NO. 016-2732

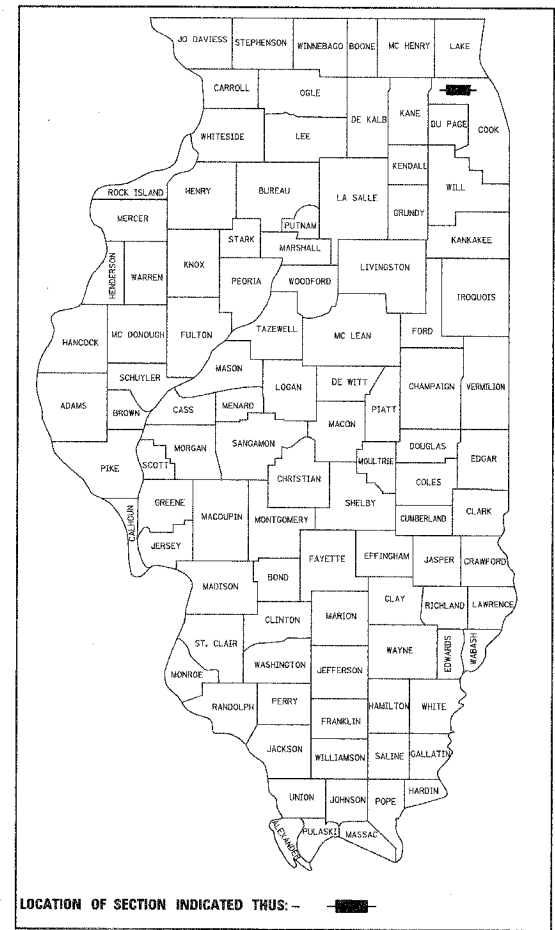


BEAM & BEARING  
FABRICATION FOR  
THE BRIDGE OVER  
US 14  
STA. 10+001.778  
STRUCTURE NO. 016-2861



F.A.P. RTE.	SECTION	COUNTY	TOTAL SHEETS	SHEET NO.
343	*	COOK	24	1

\* 70HB-F & 70D-Y-B-F  
70D-Y-B-F & 70HB-F  
60B70  
D-91-097-05



LOCATION OF SECTION INDICATED THUS: - [black rectangle]

NOTE: WHEREVER IN THESE PLANS SECTION 70HB-F & 70D-Y-B-F IS REFERENCED IT SHALL MEAN SECTION 70D-Y-B-F & 70HB-F.


STATE OF ILLINOIS  
DEPARTMENT OF TRANSPORTATION  
DIVISION OF HIGHWAYS

SUBMITTED Aug. 24, 2006

Diane O'Keefe / cl  
DISTRICT ENGINEER

October 13, 2006  
Mike Hine / RD  
ENGINEER OF DESIGN AND ENVIRONMENT

October 13, 2006  
Milton R. Serr / RD  
DIRECTOR, DIVISION OF HIGHWAYS



PRINTED BY THE AUTHORITY  
OF THE STATE OF ILLINOIS

SEAL