

150 140 130 120 110 100 90 80 70 60 50 40 30 20 10 0 10 20 30 40 50 60 70 80 90 100 110 120 130 140 150 160 170

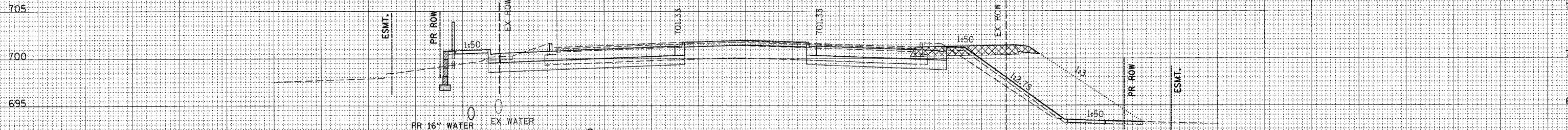
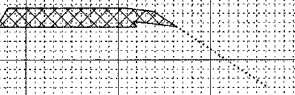
F.A. RTE.	SECTION	COUNTY	TOTAL SHEETS	SHEET NO.
351	537 R-1	COOK	245	197
STA.		TO STA.		
FED. ROAD DIST. NO.		ILLINOIS	FED. AID PROJECT	
CONTRACT # 62880				

DATE	
BY	
FINAL SURVEY	
SWITCHED PLOTTED	
TEMPLATE	
NOTE BOOK	
AREAS CHECKED	
NO.	

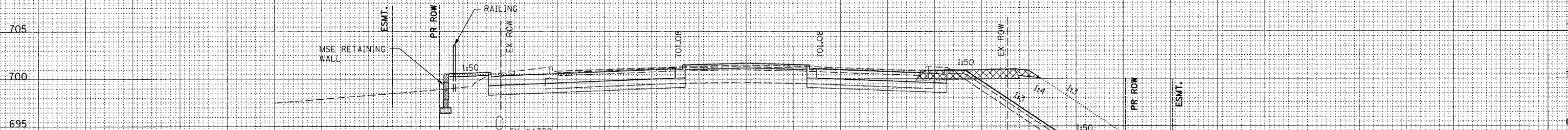
DATE	
BY	
ORIGINAL SURVEY	
SWITCHED PLOTTED	
TEMPLATE	
NOTE BOOK	
AREAS CHECKED	
NO.	

TEMPORARY PAVEMENT  
SHOWING SLOPE TO  
EXISTING GRADE

LEGEND



EARTH EXCAVATION: 273 SQ. FT.  
TOPSOIL EXCAVATION: 3 SQ. FT.  
EMBANKMENT: 51 SQ. FT.



EARTH EXCAVATION: 251 SQ. FT.  
TOPSOIL EXCAVATION: 3 SQ. FT.  
EMBANKMENT: 58 SQ. FT.

Rev. 11-1-06