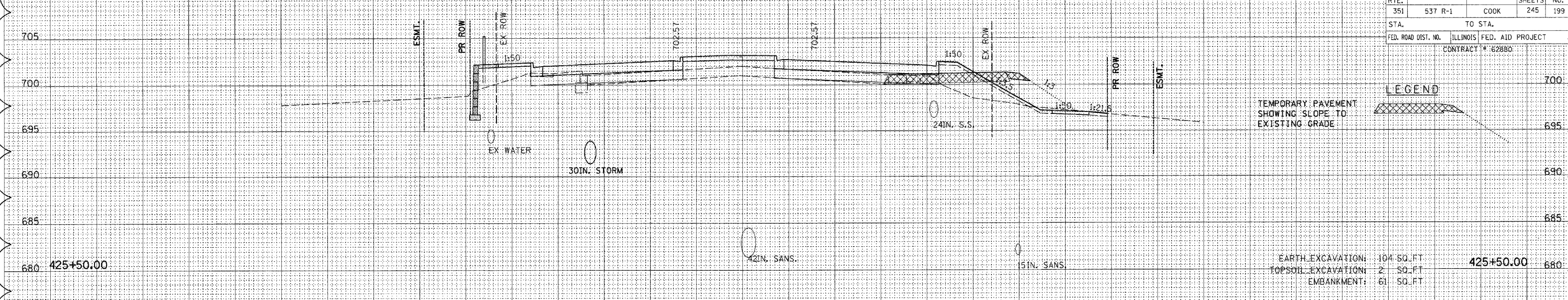


150 140 130 120 110 100 90 80 70 60 50 40 30 20 10 0 10 20 30 40 50 60 70 80 90 100 110 120 130 140 150 160 170

F.A. RTE.	SECTION	COUNTY	TOTAL SHEETS	SHEET NO.
351	537 R-1	COOK	245	199
STA.		TO STA.		
FED. ROAD DIST. NO.		ILLINOIS FED. AID PROJECT		
CONTRACT # 62880				

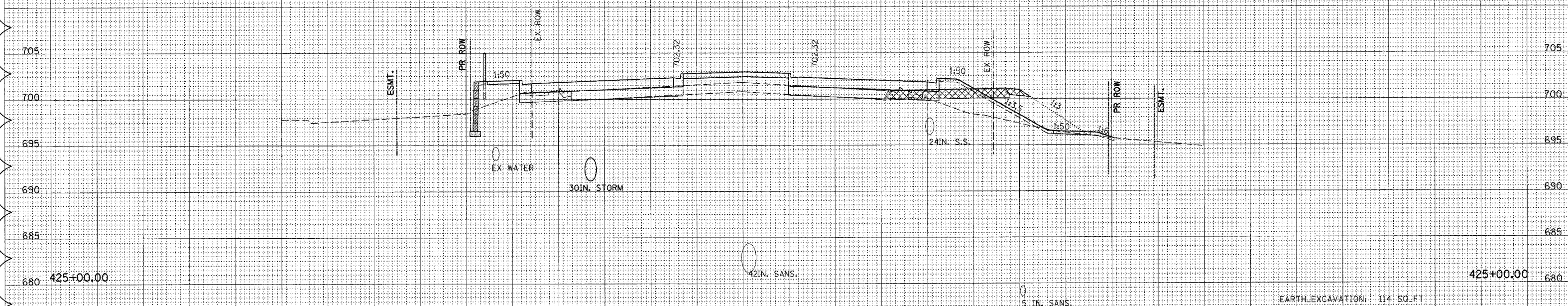
DATE \_\_\_\_\_  
 BY \_\_\_\_\_  
 SURVEYED \_\_\_\_\_  
 PLOTTED \_\_\_\_\_  
 TEMPLATE \_\_\_\_\_  
 NOTE BOOK \_\_\_\_\_  
 AREAS CHECKED \_\_\_\_\_

DATE \_\_\_\_\_  
 BY \_\_\_\_\_  
 SURVEYED \_\_\_\_\_  
 PLOTTED \_\_\_\_\_  
 TEMPLATE \_\_\_\_\_  
 NOTE BOOK \_\_\_\_\_  
 AREAS CHECKED \_\_\_\_\_



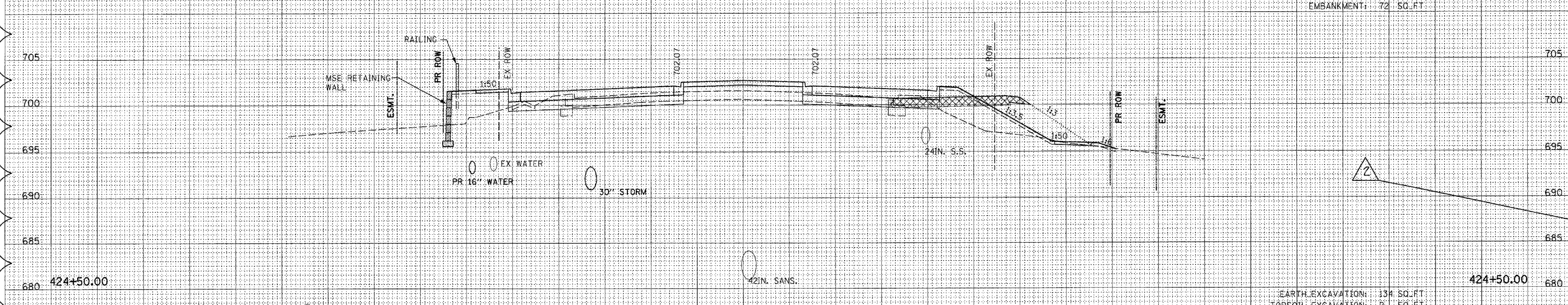
EARTH EXCAVATION: 104 SQ. FT.  
 TOPSOIL EXCAVATION: 2 SQ. FT.  
 EMBANKMENT: 61 SQ. FT.

425+50.00



EARTH EXCAVATION: 114 SQ. FT.  
 TOPSOIL EXCAVATION: 2 SQ. FT.  
 EMBANKMENT: 72 SQ. FT.

425+00.00



EARTH EXCAVATION: 134 SQ. FT.  
 TOPSOIL EXCAVATION: 2 SQ. FT.  
 EMBANKMENT: 79 SQ. FT.

424+50.00

Rev. 11-1-06

150 140 130 120 110 100 90 80 70 60 50 40 30 20 10 0 10 20 30 40 50 60 70 80 90 100 110 120 130 140 150 160 170